

Soils Map Tract 643





Agency: USDA-NRCS
Assisted By: AMANDA COLEMAN
Field Office: MILL HALL SERVICE CENTER
District: CLINTON COUNTY CONSERVATION DISTRICT

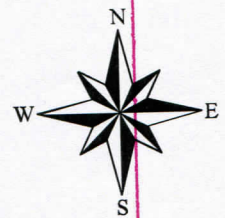

Date: 3/7/2007
Approximate Acres: 74
Customer(s): SCHRACK FARMS PARTNERSHIP



Legend

-  Planned Land
-  Soils Map

Scale 1 in = 440 ft



file:///C:/Documents%20and%20Settings/Amanda.Coleman/My%20Computer/Files/ToolKit/Schrack_P... 1/15/2007

To file a complaint of discrimination write USDA, Director, Office of Civil Rights, Room 326-W, Whitten Building, 14th and Independence Avenue, SW, Washington, DC 20250-9410 or call 202-720-5964 (voice or TDD). USDA is an equal opportunity provider and employer.