










Schrack T 10492 Topographic Map







* 1958.0 feet per inch






-  field / CMU
-  farm boundary
-  homestead
-  forest

-  water
-  stream
-  sinkhole area
-  sinkhole

Legend

-  manure stacking
-  vegetative buffer
-  100' manure setback
-  150' manure setback

-  AHUA
-  well
-  road

