


Commonwealth of Pennsylvania  
 Department of Environmental Protection  
 Bureau of Waste Management  
 Division of Reporting and Fee Collection

-----  
 Landfill Waste Receipts  
 in Tons (2000 lbs.) of Waste

For Year: 2017

Disposal Facility: 100419, ADVANCED DISPOSAL SERVICES CHESTNUT VALLEY LANDFILL

| County/State that<br>Generated Waste | Waste Type: Municipal | Residual     | Sewage<br>Sludge | Processed<br>Medical | Construction | WTE Ash<br>Residue | Asbestos     | Total           |
|--------------------------------------|-----------------------|--------------|------------------|----------------------|--------------|--------------------|--------------|-----------------|
| 02 ALLEGHENY                         | 499.6                 | 23.2         | 0                | 0                    | 4.7          | 0                  | 4.4          | 531.9           |
| 10 BUTLER                            | 0                     | 0            | 0                | 0                    | 2.9          | 0                  | 0            | 2.9             |
| 26 FAYETTE                           | 55154.2               | 3981.1       | 4332.6           | 0                    | 7491.5       | 0                  | 72.8         | 71032.2         |
| 30 GREENE                            | 11112.5               | 45725.1      | 1110.3           | 0                    | 5417.1       | 0                  | 138.1        | 63503.1         |
| 56 SOMERSET                          | 593.8                 | 0            | 0                | 0                    | 0            | 0                  | 0            | 593.8           |
| 63 WASHINGTON                        | 4131.7                | 15760        | 360.3            | 0                    | 261.5        | 0                  | 0            | 20513.5         |
| 65 WESTMORELAND                      | 3275.2                | 816.8        | 0                | 0                    | 71           | 0                  | 0            | 4163            |
| OH OHIO                              | 0                     | 1.8          | 0                | 0                    | 6.9          | 0                  | 0            | 8.7             |
| WV WEST VIRGINIA                     | 4559                  | 5792         | 0                | 0                    | 1492.4       | 0                  | 661.9        | 12505.3         |
| <b>Waste Totals:</b>                 | <b>79326</b>          | <b>72100</b> | <b>5803.2</b>    | <b>0</b>             | <b>14748</b> | <b>0</b>           | <b>877.2</b> | <b>172854.4</b> |



Please Use  
Recycled Paper

Phone: 717-783-9258  
 Printed: 9/10/2018

Also visit our Internet WWW Site at: <http://www.dep.state.pa.us>

DISCLAIMER: While care has been taken in the preparation of this report, there is no warranty or guarantee as to the data, calculation or content accuracy. The Commonwealth reserves the right to update or change any data or presentation format without notice or liability.

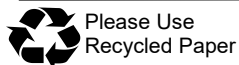
Commonwealth of Pennsylvania  
 Department of Environmental Protection  
 Bureau of Waste Management  
 Division of Reporting and Fee Collection

-----  
 Landfill Waste Receipts  
 in Tons (2000 lbs.) of Waste

For Year: 2017

Disposal Facility: 101397, ADVANCED DISPOSAL SERVICES GREENTREE LANDFILL LLC.

| County/State that<br>Generated Waste | Waste Type: Municipal | Residual | Sewage<br>Sludge | Processed<br>Medical | Construction | WTE Ash<br>Residue | Asbestos | Total   |
|--------------------------------------|-----------------------|----------|------------------|----------------------|--------------|--------------------|----------|---------|
| 02 ALLEGHENY                         | 0                     | 40.2     | 0                | 0                    | 0            | 0                  | 0        | 40.2    |
| 03 ARMSTRONG                         | 0                     | 519      | 24.6             | 0                    | 0            | 0                  | 0        | 543.6   |
| 07 BLAIR                             | 56230.6               | 5278.4   | 48               | 0                    | 15.6         | 0                  | 7.9      | 61580.5 |
| 08 BRADFORD                          | 0                     | 5.5      | 0                | 0                    | 0            | 0                  | 0        | 5.5     |
| 09 BUCKS                             | 0                     | 141.4    | 0                | 0                    | 8740.1       | 0                  | 0        | 8881.5  |
| 10 BUTLER                            | 0                     | 144.9    | 0                | 0                    | 0            | 0                  | 4.4      | 149.3   |
| 11 CAMBRIA                           | 19.8                  | 9.8      | 0                | 0                    | 0            | 0                  | 16.6     | 46.2    |
| 12 CAMERON                           | 2700.3                | 1103.5   | 284.4            | 0                    | 561.1        | 0                  | 0        | 4649.3  |
| 14 CENTRE                            | 95740.7               | 1066.2   | 498.3            | 0                    | 149.3        | 67.6               | 8.1      | 97530.2 |
| 16 CLARION                           | 35734.4               | 22681.2  | 147.8            | 0                    | 536.1        | 0                  | 0        | 59099.5 |
| 17 CLEARFIELD                        | 42236.8               | 7399.8   | 1283.8           | 0                    | 6946.6       | 0                  | 4.2      | 57871.2 |
| 18 CLINTON                           | 0                     | 201.2    | 0                | 0                    | 0            | 0                  | 0        | 201.2   |
| 20 CRAWFORD                          | 0                     | 897      | 787.1            | 0                    | 0            | 107.7              | 0        | 1791.8  |
| 23 DELAWARE                          | 0                     | 36.6     | 0                | 0                    | 0            | 0                  | 4.8      | 41.4    |
| 24 ELK                               | 8901.2                | 15613.6  | 1299.5           | 0                    | 2694.7       | 0                  | 55       | 28564   |
| 25 ERIE                              | 0                     | 124.8    | 0                | 0                    | 0            | 0                  | 0        | 124.8   |
| 26 FAYETTE                           | 0                     | 29.6     | 0                | 0                    | 0            | 0                  | 0        | 29.6    |
| 27 FOREST                            | 7.3                   | 26.8     | 8.9              | 0                    | 6.1          | 0                  | 0        | 49.1    |
| 31 HUNTINGDON                        | 0                     | 20.6     | 129.3            | 0                    | 0            | 0                  | 0.7      | 150.6   |
| 32 INDIANA                           | 0.4                   | 77       | 0                | 0                    | 2.5          | 0                  | 3.1      | 83      |
| 33 JEFFERSON                         | 19401.2               | 5517.3   | 511.4            | 0                    | 1888.1       | 0                  | 28.4     | 27346.4 |
| 36 LANCASTER                         | 0                     | 1.7      | 0                | 0                    | 0            | 0                  | 0        | 1.7     |
| 41 LYCOMING                          | 0                     | 20.9     | 0                | 0                    | 0            | 0                  | 0        | 20.9    |
| 42 MCKEAN                            | 42                    | 1841.7   | 0                | 0                    | 60.6         | 0                  | 30.3     | 1974.6  |
| 44 MIFFLIN                           | 0                     | 15.9     | 0                | 0                    | 0            | 0                  | 0        | 15.9    |
| 47 MONTOUR                           | 0                     | 61       | 0                | 0                    | 0            | 0                  | 0        | 61      |
| 48 NORTHAMPTON                       | 15040.9               | 0        | 0                | 0                    | 0            | 0                  | 0        | 15040.9 |
| 51 PHILADELPHIA                      | 0                     | 974.6    | 0                | 0                    | 0            | 0                  | 0        | 974.6   |
| 53 POTTER                            | 0                     | 840.9    | 0                | 0                    | 0            | 0                  | 0        | 840.9   |
| 56 SOMERSET                          | 0                     | 4.8      | 0                | 0                    | 0            | 0                  | 0        | 4.8     |



Please Use  
Recycled Paper

Phone: 717-783-9258  
 Printed: 9/10/2018

Also visit our Internet WWW Site at: <http://www.dep.state.pa.us>


DISCLAIMER: While care has been taken in the preparation of this report, there is no warranty or guarantee as to the data, calculation or content accuracy. The Commonwealth reserves the right to update or change any data or presentation format without notice or liability.

Commonwealth of Pennsylvania  
 Department of Environmental Protection  
 Bureau of Waste Management  
 Division of Reporting and Fee Collection

-----  
 Landfill Waste Receipts  
 in Tons (2000 lbs.) of Waste

For Year: 2017

|                      |                 |                |                |          |                |              |              |                 |
|----------------------|-----------------|----------------|----------------|----------|----------------|--------------|--------------|-----------------|
| 59 TIOGA             | 0               | 3.1            | 0              | 0        | 0              | 0            | 0            | 3.1             |
| 61 VENANGO           | 2.1             | 387.9          | 283.8          | 0        | 0              | 0            | 0            | 673.8           |
| 62 WARREN            | 34729           | 2860.2         | 173.4          | 0        | 44.2           | 4.5          | 10.8         | 37822.1         |
| 63 WASHINGTON        | 0               | 5.9            | 0              | 0        | 0              | 0            | 0            | 5.9             |
| 65 WESTMORELAND      | 0               | 76.6           | 0              | 0        | 0              | 0            | 0            | 76.6            |
| CT CONNECTICUT       | 0               | 825.5          | 0              | 0        | 0              | 0            | 0            | 825.5           |
| MA MASSACHUSETTS     | 206.6           | 0              | 0              | 0        | 22.9           | 0            | 0            | 229.5           |
| NJ NEW JERSEY        | 44295.9         | 10441.9        | 1043.2         | 0        | 26.4           | 0            | 5.1          | 55812.5         |
| NY NEW YORK          | 67705.7         | 3630           | 15578.3        | 0        | 201.8          | 0            | 135          | 87250.8         |
| OH OHIO              | 0               | 53.6           | 0              | 0        | 0              | 0            | 14.2         | 67.8            |
| VA VIRGINIA          | 14.7            | 15             | 0              | 0        | 0              | 0            | 0            | 29.7            |
| <b>Waste Totals:</b> | <b>423009.6</b> | <b>82995.6</b> | <b>22101.8</b> | <b>0</b> | <b>21896.1</b> | <b>179.8</b> | <b>328.6</b> | <b>550511.5</b> |



Please Use  
Recycled Paper

Phone: 717-783-9258  
 Printed: 9/10/2018

Also visit our Internet WWW Site at: <http://www.dep.state.pa.us>

DISCLAIMER: While care has been taken in the preparation of this report, there is no warranty or guarantee as to the data, calculation or content accuracy. The Commonwealth reserves the right to update or change any data or presentation format without notice or liability.

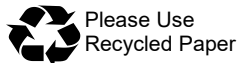
Commonwealth of Pennsylvania  
 Department of Environmental Protection  
 Bureau of Waste Management  
 Division of Reporting and Fee Collection

-----  
 Landfill Waste Receipts  
 in Tons (2000 lbs.) of Waste

For Year: 2017

Disposal Facility: 100933, ALLIANCE SANITARY LANDFILL INC

| County/State that<br>Generated Waste | Waste Type: Municipal | Residual     | Sewage<br>Sludge | Processed<br>Medical | Construction  | WTE Ash<br>Residue | Asbestos      | Total         |
|--------------------------------------|-----------------------|--------------|------------------|----------------------|---------------|--------------------|---------------|---------------|
| 08 BRADFORD                          | 350.1                 | 959.2        | 0                | 0                    | 0             | 0                  | 0             | 1309.3        |
| 13 CARBON                            | 29.3                  | 0            | 0                | 0                    | 12.1          | 0                  | 0             | 41.4          |
| 19 COLUMBIA                          | 13.6                  | 38.4         | 0                | 0                    | 5.1           | 0                  | 12.5          | 69.6          |
| 35 LACKAWANNA                        | 43179.3               | 6731         | 315.2            | 828.5                | 2860.6        | 0                  | 311.5         | 54226.1       |
| 39 LEHIGH                            | 2.5                   | 6942         | 0                | 0                    | 0             | 0                  | 7.2           | 6951.7        |
| 40 LUZERNE                           | 80551.2               | 7555.2       | 18309.7          | 0                    | 4433.6        | 0                  | 2828.7        | 113678.4      |
| 45 MONROE                            | 23481.2               | 783.4        | 0                | 0                    | 711.6         | 0                  | 10.1          | 24986.3       |
| 48 NORTHAMPTON                       | 0                     | 5765.9       | 0                | 0                    | 0             | 0                  | 0             | 5765.9        |
| 49 NORTHUMBERLAND                    | 5.7                   | 0            | 0                | 0                    | 0             | 0                  | 0             | 5.7           |
| 52 PIKE                              | 9810.5                | 49.8         | 0                | 0                    | 8.6           | 0                  | 0             | 9868.9        |
| 54 SCHUYLKILL                        | 16.7                  | 249          | 0                | 0                    | 122.3         | 0                  | 0             | 388           |
| 57 SULLIVAN                          | 0                     | 63.8         | 0                | 0                    | 0             | 0                  | 0             | 63.8          |
| 58 SUSQUEHANNA                       | 5113.4                | 5800.5       | 404.4            | 0                    | 109.5         | 0                  | 1.3           | 11429.1       |
| 59 TIOGA                             | 5.6                   | 0            | 0                | 0                    | 0             | 0                  | 0             | 5.6           |
| 64 WAYNE                             | 16067.1               | 202          | 0                | 0                    | 2.4           | 0                  | 0             | 16271.5       |
| 66 WYOMING                           | 5960.8                | 3650.2       | 0                | 0                    | 156.1         | 0                  | 0             | 9767.1        |
| 67 YORK                              | 14.9                  | 0            | 0                | 0                    | 0             | 0                  | 0             | 14.9          |
| CT CONNECTICUT                       | 0                     | 0            | 0                | 0                    | 95.4          | 0                  | 263.4         | 358.8         |
| MD MARYLAND                          | 0                     | 0            | 0                | 0                    | 0             | 0                  | 164.7         | 164.7         |
| NJ NEW JERSEY                        | 0                     | 0.6          | 0                | 0                    | 6.9           | 0                  | 501.4         | 508.9         |
| NY NEW YORK                          | 3676.3                | 0            | 0                | 0                    | 0             | 0                  | 202           | 3878.3        |
| <b>Waste Totals:</b>                 | <b>188278.2</b>       | <b>38791</b> | <b>19029.3</b>   | <b>828.5</b>         | <b>8524.2</b> | <b>0</b>           | <b>4302.8</b> | <b>259754</b> |



Please Use  
Recycled Paper

Phone: 717-783-9258  
 Printed: 9/10/2018

Also visit our Internet WWW Site at: <http://www.dep.state.pa.us>

DISCLAIMER: While care has been taken in the preparation of this report, there is no warranty or guarantee as to the data, calculation or content accuracy. The Commonwealth reserves the right to update or change any data or presentation format without notice or liability.

Commonwealth of Pennsylvania  
 Department of Environmental Protection  
 Bureau of Waste Management  
 Division of Reporting and Fee Collection

-----  
 Landfill Waste Receipts  
 in Tons (2000 lbs.) of Waste

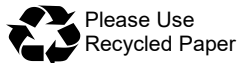
For Year: 2017

Disposal Facility: 100172, ARDEN LANDFILL INC.

| County/State that Generated Waste | Waste Type: Municipal | Residual        | Sewage Sludge | Processed Medical | Construction | WTE Ash Residue | Asbestos | Total         |
|-----------------------------------|-----------------------|-----------------|---------------|-------------------|--------------|-----------------|----------|---------------|
| 02 ALLEGHENY                      | 70608.3               | 8615.3          | 0             | 0                 | 4843.8       | 0               | 0        | 84067.4       |
| 04 BEAVER                         | 71157.1               | 2921.7          | 394.1         | 0                 | 270.5        | 0               | 0        | 74743.4       |
| 08 BRADFORD                       | 0                     | 14.8            | 0             | 0                 | 0            | 0               | 0        | 14.8          |
| 10 BUTLER                         | 202.4                 | 295.1           | 0             | 0                 | 76.9         | 0               | 0        | 574.4         |
| 26 FAYETTE                        | 1049.1                | 2369.8          | 0             | 0                 | 29.7         | 0               | 0        | 3448.6        |
| 27 FOREST                         | 0                     | 0.3             | 0             | 0                 | 0            | 0               | 0        | 0.3           |
| 30 GREENE                         | 5616.6                | 76806.1         | 0             | 0                 | 3902.9       | 0               | 0        | 86325.6       |
| 63 WASHINGTON                     | 64171.1               | 211580.8        | 6636.9        | 632.5             | 10197.5      | 0               | 0        | 293218.8      |
| 65 WESTMORELAND                   | 15.7                  | 383.3           | 0             | 0                 | 0            | 0               | 0        | 399           |
| OH OHIO                           | 2966.4                | 6956.8          | 12            | 0                 | 45           | 0               | 0        | 9980.2        |
| WV WEST VIRGINIA                  | 5543.7                | 14629.6         | 0             | 0                 | 2715.7       | 3681.5          | 0        | 26570.5       |
| <b>Waste Totals:</b>              | <b>221330.4</b>       | <b>324573.6</b> | <b>7043</b>   | <b>632.5</b>      | <b>22082</b> | <b>3681.5</b>   | <b>0</b> | <b>579343</b> |

Disposal Facility: 100020, BETHLEHEM LANDFILL

| County/State that Generated Waste | Waste Type: Municipal | Residual       | Sewage Sludge | Processed Medical | Construction   | WTE Ash Residue | Asbestos      | Total           |
|-----------------------------------|-----------------------|----------------|---------------|-------------------|----------------|-----------------|---------------|-----------------|
| 06 BERKS                          | 186.5                 | 0              | 0             | 0                 | 4.6            | 0               | 0             | 191.1           |
| 09 BUCKS                          | 13132.3               | 1660.8         | 0             | 0                 | 785.5          | 0               | 0             | 15578.6         |
| 23 DELAWARE                       | 20.3                  | 0              | 0             | 0                 | 6              | 0               | 640.4         | 666.7           |
| 39 LEHIGH                         | 29818.1               | 3397.7         | 0             | 0                 | 4530.5         | 0               | 220.9         | 37967.2         |
| 46 MONTGOMERY                     | 142.9                 | 76.2           | 0             | 0                 | 83.2           | 0               | 0             | 302.3           |
| 48 NORTHAMPTON                    | 68958.8               | 2338.7         | 0             | 0                 | 13044.1        | 0               | 34.5          | 84376.1         |
| 51 PHILADELPHIA                   | 0                     | 0              | 0             | 0                 | 618.9          | 0               | 0             | 618.9           |
| CT CONNECTICUT                    | 0                     | 3              | 0             | 0                 | 0              | 0               | 0             | 3               |
| NJ NEW JERSEY                     | 41414.5               | 27979.3        | 0             | 0                 | 36661.9        | 0               | 33            | 106088.7        |
| NY NEW YORK                       | 93346                 | 6070           | 487.8         | 0                 | 3495.9         | 0               | 6880.3        | 110280          |
| <b>Waste Totals:</b>              | <b>247019.4</b>       | <b>41525.7</b> | <b>487.8</b>  | <b>0</b>          | <b>59230.6</b> | <b>0</b>        | <b>7809.1</b> | <b>356072.6</b> |



Please Use  
Recycled Paper

Phone: 717-783-9258  
 Printed: 9/10/2018

Also visit our Internet WWW Site at: <http://www.dep.state.pa.us>

DISCLAIMER: While care has been taken in the preparation of this report, there is no warranty or guarantee as to the data, calculation or content accuracy. The Commonwealth reserves the right to update or change any data or presentation format without notice or liability.


Commonwealth of Pennsylvania  
 Department of Environmental Protection  
 Bureau of Waste Management  
 Division of Reporting and Fee Collection

-----  
 Landfill Waste Receipts  
 in Tons (2000 lbs.) of Waste

For Year: 2017

Disposal Facility: 101243, BRADFORD COUNTY SANITARY LANDFILL

| County/State that<br>Generated Waste | Waste Type: Municipal | Residual       | Sewage<br>Sludge | Processed<br>Medical | Construction   | WTE Ash<br>Residue | Asbestos | Total           |
|--------------------------------------|-----------------------|----------------|------------------|----------------------|----------------|--------------------|----------|-----------------|
| 08 BRADFORD                          | 24469                 | 15945.5        | 1287             | 0                    | 11560.1        | 0                  | 0        | 53261.6         |
| 19 COLUMBIA                          | 0.8                   | 0              | 0                | 0                    | 0.5            | 0                  | 0        | 1.3             |
| 41 LYCOMING                          | 1.1                   | 30             | 0                | 0                    | 0              | 0                  | 0        | 31.1            |
| 53 POTTER                            | 4.5                   | 0              | 70               | 0                    | 135.9          | 0                  | 0        | 210.4           |
| 57 SULLIVAN                          | 3308.2                | 20.8           | 25.4             | 0                    | 526.5          | 0                  | 0        | 3880.9          |
| 58 SUSQUEHANNA                       | 1419.8                | 104.7          | 0                | 0                    | 248            | 0                  | 0        | 1772.5          |
| 59 TIOGA                             | 17686.4               | 20273.2        | 1391.1           | 0                    | 877.3          | 0                  | 0        | 40228           |
| 60 UNION                             | 0.4                   | 0              | 0                | 0                    | 0.3            | 0                  | 0        | 0.7             |
| 62 WARREN                            | 3.3                   | 0              | 0                | 0                    | 0              | 0                  | 0        | 3.3             |
| 66 WYOMING                           | 2763.3                | 611.2          | 0                | 0                    | 766.1          | 0                  | 0        | 4140.6          |
| <b>Waste Totals:</b>                 | <b>49656.8</b>        | <b>36985.4</b> | <b>2773.5</b>    | <b>0</b>             | <b>14114.7</b> | <b>0</b>           | <b>0</b> | <b>103530.4</b> |



Please Use  
Recycled Paper

Phone: 717-783-9258  
 Printed: 9/10/2018

Also visit our Internet WWW Site at: <http://www.dep.state.pa.us>

DISCLAIMER: While care has been taken in the preparation of this report, there is no warranty or guarantee as to the data, calculation or content accuracy. The Commonwealth reserves the right to update or change any data or presentation format without notice or liability.

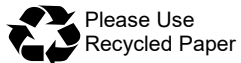
Commonwealth of Pennsylvania  
 Department of Environmental Protection  
 Bureau of Waste Management  
 Division of Reporting and Fee Collection

-----  
 Landfill Waste Receipts  
 in Tons (2000 lbs.) of Waste

For Year: 2017

Disposal Facility: 100361, Casella McKean County Landfill

| County/State that<br>Generated Waste | Waste Type: Municipal | Residual       | Sewage<br>Sludge | Processed<br>Medical | Construction   | WTE Ash<br>Residue | Asbestos    | Total           |
|--------------------------------------|-----------------------|----------------|------------------|----------------------|----------------|--------------------|-------------|-----------------|
| 07 BLAIR                             | 0                     | 22.5           | 11.2             | 0                    | 0              | 0                  | 0           | 33.7            |
| 12 CAMERON                           | 41.5                  | 242            | 64               | 0                    | 362.7          | 0                  | 0           | 710.2           |
| 14 CENTRE                            | 0                     | 47.9           | 0                | 0                    | 0              | 0                  | 0           | 47.9            |
| 16 CLARION                           | 1083.7                | 284.8          | 105.2            | 0                    | 96.6           | 24.8               | 0           | 1595.1          |
| 17 CLEARFIELD                        | 1196.7                | 408.8          | 484.7            | 0                    | 529.4          | 20.1               | 6.2         | 2645.9          |
| 20 CRAWFORD                          | 62.5                  | 164.2          | 232.9            | 0                    | 0              | 0                  | 0           | 459.6           |
| 24 ELK                               | 9310.2                | 15781.3        | 3481.4           | 0                    | 4245.8         | 0                  | 0           | 32818.7         |
| 25 ERIE                              | 0                     | 82.7           | 0                | 0                    | 0              | 0                  | 0           | 82.7            |
| 27 FOREST                            | 117.3                 | 53.2           | 0                | 0                    | 0              | 0                  | 0           | 170.5           |
| 31 HUNTINGDON                        | 0                     | 0              | 6.5              | 0                    | 0              | 0                  | 0           | 6.5             |
| 32 INDIANA                           | 0                     | 12.3           | 0                | 0                    | 0              | 0                  | 0           | 12.3            |
| 33 JEFFERSON                         | 507.6                 | 240.7          | 218.5            | 0                    | 0              | 0                  | 0           | 966.8           |
| 42 MCKEAN                            | 15976.3               | 22309.9        | 4833.7           | 0                    | 6302.8         | 5116.2             | 16.3        | 54555.2         |
| 51 PHILADELPHIA                      | 44.7                  | 0              | 0                | 0                    | 46.8           | 0                  | 0           | 91.5            |
| 53 POTTER                            | 0                     | 328.2          | 105.5            | 0                    | 5925.5         | 0                  | 22.7        | 6381.9          |
| 59 TIOGA                             | 0                     | 0              | 0                | 0                    | 11.5           | 0                  | 0           | 11.5            |
| 61 VENANGO                           | 0                     | 3.2            | 0                | 0                    | 0              | 0                  | 0           | 3.2             |
| 62 WARREN                            | 10283.2               | 1805           | 1379.2           | 0                    | 1040.1         | 0                  | 11.5        | 14519           |
| CT CONNECTICUT                       | 0                     | 17.4           | 0                | 0                    | 0              | 0                  | 0           | 17.4            |
| NJ NEW JERSEY                        | 1180.5                | 0              | 0                | 0                    | 264.7          | 0                  | 0           | 1445.2          |
| NY NEW YORK                          | 940                   | 53.3           | 0                | 0                    | 1654.8         | 0                  | 0           | 2648.1          |
| <b>Waste Totals:</b>                 | <b>40744.2</b>        | <b>41857.4</b> | <b>10922.8</b>   | <b>0</b>             | <b>20480.7</b> | <b>5161.1</b>      | <b>56.7</b> | <b>119222.9</b> |



Please Use  
Recycled Paper

Phone: 717-783-9258  
 Printed: 9/10/2018

Also visit our Internet WWW Site at: <http://www.dep.state.pa.us>

DISCLAIMER: While care has been taken in the preparation of this report, there is no warranty or guarantee as to the data, calculation or content accuracy. The Commonwealth reserves the right to update or change any data or presentation format without notice or liability.

Commonwealth of Pennsylvania  
 Department of Environmental Protection  
 Bureau of Waste Management  
 Division of Reporting and Fee Collection

-----  
 Landfill Waste Receipts  
 in Tons (2000 lbs.) of Waste

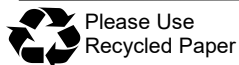
For Year: 2017

Disposal Facility: 100944, CHESTER COUNTY SWA LANCHESTER LANDFILL

| County/State that Generated Waste | Waste Type: Municipal | Residual     | Sewage Sludge | Processed Medical | Construction   | WTE Ash Residue | Asbestos  | Total           |
|-----------------------------------|-----------------------|--------------|---------------|-------------------|----------------|-----------------|-----------|-----------------|
| 06 BERKS                          | 8936.9                | 19269.1      | 0             | 0                 | 5023.3         | 12758.6         | 0         | 45987.9         |
| 09 BUCKS                          | 0                     | 0            | 0             | 0                 | 0              | 2755.5          | 0         | 2755.5          |
| 15 CHESTER                        | 212421.7              | 11605.8      | 5186.3        | 0                 | 29489          | 0               | 42.6      | 258745.4        |
| 23 DELAWARE                       | 10.3                  | 0            | 0             | 0                 | 66.1           | 0               | 0.4       | 76.8            |
| 36 LANCASTER                      | 465.8                 | 153.6        | 15.6          | 0                 | 424            | 0               | 0         | 1059            |
| 38 LEBANON                        | 0                     | 80.3         | 0             | 0                 | 0.5            | 0               | 0         | 80.8            |
| 46 MONTGOMERY                     | 4410.2                | 511.9        | 0             | 0                 | 245.2          | 56251.6         | 0         | 61418.9         |
| 51 PHILADELPHIA                   | 0                     | 0            | 0             | 0                 | 1610.6         | 0               | 0         | 1610.6          |
| 54 SCHUYLKILL                     | 4.6                   | 0            | 0             | 0                 | 0              | 0               | 0         | 4.6             |
| DE DELAWARE (ST)                  | 0                     | 143.7        | 0             | 0                 | 0              | 0               | 0         | 143.7           |
| NJ NEW JERSEY                     | 0                     | 4558.6       | 0             | 0                 | 0              | 0               | 0         | 4558.6          |
| <b>Waste Totals:</b>              | <b>226249.5</b>       | <b>36323</b> | <b>5201.9</b> | <b>0</b>          | <b>36858.7</b> | <b>71765.7</b>  | <b>43</b> | <b>376441.8</b> |

Disposal Facility: 100022, CHRIN BROTHERS SANITARY LANDFILL

| County/State that Generated Waste | Waste Type: Municipal | Residual      | Sewage Sludge | Processed Medical | Construction   | WTE Ash Residue | Asbestos     | Total           |
|-----------------------------------|-----------------------|---------------|---------------|-------------------|----------------|-----------------|--------------|-----------------|
| 06 BERKS                          | 0.6                   | 11.6          | 0             | 0                 | 107            | 0               | 8.7          | 127.9           |
| 08 BRADFORD                       | 2                     | 0             | 0             | 0                 | 9.7            | 0               | 0            | 11.7            |
| 09 BUCKS                          | 2472.4                | 25            | 0             | 0                 | 2296.5         | 0               | 13.4         | 4807.3          |
| 13 CARBON                         | 611.5                 | 15.9          | 0             | 0                 | 486.7          | 0               | 1.4          | 1115.5          |
| 39 LEHIGH                         | 29922.9               | 791           | 49.2          | 0                 | 13103          | 0               | 182.9        | 44049           |
| 40 LUZERNE                        | 247.4                 | 1.6           | 0             | 0                 | 192.9          | 0               | 0            | 441.9           |
| 45 MONROE                         | 0                     | 17            | 0             | 0                 | 15.3           | 0               | 0            | 32.3            |
| 46 MONTGOMERY                     | 43.8                  | 4.4           | 0             | 0                 | 80.7           | 0               | 3.3          | 132.2           |
| 48 NORTHAMPTON                    | 62298.9               | 5218.9        | 5205          | 0                 | 26378.4        | 0               | 294.8        | 99396           |
| 52 PIKE                           | 235.9                 | 3.8           | 6.1           | 0                 | 185.9          | 0               | 0            | 431.7           |
| 64 WAYNE                          | 0                     | 0             | 0             | 0                 | 13.8           | 0               | 0            | 13.8            |
| NJ NEW JERSEY                     | 7752                  | 57.3          | 0             | 0                 | 2557.5         | 0               | 291.6        | 10658.4         |
| <b>Waste Totals:</b>              | <b>103587.4</b>       | <b>6146.5</b> | <b>5260.3</b> | <b>0</b>          | <b>45427.4</b> | <b>0</b>        | <b>796.1</b> | <b>161217.7</b> |





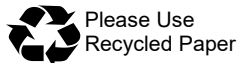
Commonwealth of Pennsylvania  
 Department of Environmental Protection  
 Bureau of Waste Management  
 Division of Reporting and Fee Collection

-----  
 Landfill Waste Receipts  
 in Tons (2000 lbs.) of Waste

For Year: 2017

Disposal Facility: 100955, CLINTON COUNTY SWA WAYNE TOWNSHIP LANDFILL

| County/State that<br>Generated Waste | Waste Type: Municipal | Residual | Sewage<br>Sludge | Processed<br>Medical | Construction | WTE Ash<br>Residue | Asbestos | Total   |
|--------------------------------------|-----------------------|----------|------------------|----------------------|--------------|--------------------|----------|---------|
| 01 ADAMS                             | 0                     | 0.1      | 0                | 0                    | 0            | 0                  | 0        | 0.1     |
| 02 ALLEGHENY                         | 0                     | 0.1      | 0                | 0                    | 0            | 0                  | 2.2      | 2.3     |
| 04 BEAVER                            | 0                     | 0.1      | 0                | 0                    | 0            | 0                  | 2.1      | 2.2     |
| 05 BEDFORD                           | 0                     | 0        | 0                | 0                    | 15.4         | 0                  | 7.5      | 22.9    |
| 06 BERKS                             | 0                     | 0        | 0                | 0                    | 21           | 0                  | 0        | 21      |
| 07 BLAIR                             | 0                     | 71       | 0                | 0                    | 323.6        | 0                  | 67.7     | 462.3   |
| 08 BRADFORD                          | 10.4                  | 481.7    | 0                | 0                    | 324.9        | 0                  | 17.5     | 834.5   |
| 09 BUCKS                             | 0                     | 0        | 0                | 0                    | 539          | 0                  | 0        | 539     |
| 11 CAMBRIA                           | 2.4                   | 0.1      | 0                | 0                    | 10.1         | 0                  | 1.1      | 13.7    |
| 12 CAMERON                           | 0                     | 0        | 0                | 0                    | 0            | 0                  | 0.6      | 0.6     |
| 13 CARBON                            | 0                     | 0        | 0                | 0                    | 81.1         | 0                  | 0        | 81.1    |
| 14 CENTRE                            | 9147.6                | 4954.1   | 2271.3           | 0                    | 155.3        | 0                  | 371.6    | 16899.9 |
| 15 CHESTER                           | 0                     | 0        | 0                | 0                    | 0            | 0                  | 0.1      | 0.1     |
| 16 CLARION                           | 0                     | 0        | 0                | 0                    | 0            | 0                  | 0.5      | 0.5     |
| 17 CLEARFIELD                        | 2680.4                | 373.1    | 32.2             | 0                    | 545.1        | 0                  | 85.7     | 3716.5  |
| 18 CLINTON                           | 30063.4               | 12279.5  | 3453             | 0.9                  | 5167.6       | 0                  | 16.7     | 50981.1 |
| 19 COLUMBIA                          | 318.5                 | 6560.6   | 0                | 0                    | 848.2        | 0                  | 131.9    | 7859.2  |
| 21 CUMBERLAND                        | 0                     | 2028.9   | 0                | 0                    | 0            | 0                  | 3.5      | 2032.4  |
| 22 DAUPHIN                           | 15.5                  | 0.2      | 0                | 0                    | 0            | 0                  | 3.7      | 19.4    |
| 23 DELAWARE                          | 0                     | 0        | 0                | 0                    | 0            | 0                  | 1.4      | 1.4     |
| 24 ELK                               | 0                     | 0        | 0                | 0                    | 0            | 0                  | 52.3     | 52.3    |
| 25 ERIE                              | 0                     | 48.2     | 0                | 0                    | 0            | 0                  | 2.2      | 50.4    |
| 27 FOREST                            | 0                     | 0        | 0                | 0                    | 0            | 0                  | 21.7     | 21.7    |
| 29 FULTON                            | 0                     | 0        | 0                | 0                    | 19.3         | 0                  | 0        | 19.3    |
| 30 GREENE                            | 0                     | 60.6     | 0                | 0                    | 0            | 0                  | 0        | 60.6    |
| 31 HUNTINGDON                        | 58.7                  | 67.7     | 0                | 0                    | 91.8         | 0                  | 3        | 221.2   |
| 32 INDIANA                           | 0                     | 0        | 0                | 0                    | 0            | 0                  | 3.4      | 3.4     |
| 33 JEFFERSON                         | 0                     | 0.2      | 0                | 0                    | 0            | 0                  | 5.6      | 5.8     |
| 34 JUNIATA                           | 9575.9                | 3834.7   | 0                | 0                    | 711.8        | 0                  | 0        | 14122.4 |
| 35 LACKAWANNA                        | 0                     | 2.6      | 0                | 0                    | 0            | 0                  | 4.5      | 7.1     |



Please Use  
Recycled Paper

Phone: 717-783-9258  
 Printed: 9/10/2018

Also visit our Internet WWW Site at: <http://www.dep.state.pa.us>

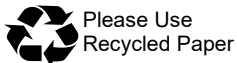
DISCLAIMER: While care has been taken in the preparation of this report, there is no warranty or guarantee as to the data, calculation or content accuracy. The Commonwealth reserves the right to update or change any data or presentation format without notice or liability.

**Commonwealth of Pennsylvania  
Department of Environmental Protection  
Bureau of Waste Management  
Division of Reporting and Fee Collection**

-----  
**Landfill Waste Receipts  
in Tons (2000 lbs.) of Waste**

**For Year: 2017**

|                   |         |         |        |   |        |   |       |         |
|-------------------|---------|---------|--------|---|--------|---|-------|---------|
| 37 LAWRENCE       | 0       | 0       | 0      | 0 | 0      | 0 | 1.3   | 1.3     |
| 38 LEBANON        | 0       | 0.1     | 0      | 0 | 0      | 0 | 1.1   | 1.2     |
| 40 LUZERNE        | 29981.6 | 1600.9  | 357.6  | 0 | 823.3  | 0 | 126.3 | 32889.7 |
| 41 LYCOMING       | 19413.2 | 30017.8 | 488.8  | 0 | 5921.5 | 0 | 51.4  | 55892.7 |
| 42 MCKEAN         | 0       | 0       | 0      | 0 | 0      | 0 | 1.2   | 1.2     |
| 44 MIFFLIN        | 20993.2 | 4901    | 663.7  | 0 | 3656.9 | 0 | 22.6  | 30237.4 |
| 45 MONROE         | 0       | 0       | 0      | 0 | 40.8   | 0 | 0     | 40.8    |
| 46 MONTGOMERY     | 0       | 0       | 0      | 0 | 0      | 0 | 0.4   | 0.4     |
| 47 MONTOUR        | 67.3    | 2.8     | 0      | 0 | 794.8  | 0 | 0     | 864.9   |
| 48 NORTHAMPTON    | 21.1    | 136.9   | 0      | 0 | 97.5   | 0 | 0     | 255.5   |
| 49 NORTHUMBERLAND | 14391.5 | 296.3   | 1801.3 | 0 | 752.2  | 0 | 24.2  | 17265.5 |
| 50 PERRY          | 7895    | 1.6     | 0      | 0 | 452.1  | 0 | 0     | 8348.7  |
| 51 PHILADELPHIA   | 0       | 0       | 0      | 0 | 167.5  | 0 | 0     | 167.5   |
| 53 POTTER         | 0       | 0.8     | 0      | 0 | 0      | 0 | 0     | 0.8     |
| 54 SCHUYLKILL     | 0       | 0       | 0      | 0 | 702.4  | 0 | 0     | 702.4   |
| 55 SNYDER         | 2756.9  | 70.2    | 0      | 0 | 1122.4 | 0 | 0     | 3949.5  |
| 56 SOMERSET       | 0       | 11.9    | 0      | 0 | 0      | 0 | 0     | 11.9    |
| 57 SULLIVAN       | 4.3     | 28.7    | 0      | 0 | 227.9  | 0 | 0     | 260.9   |
| 58 SUSQUEHANNA    | 0       | 48.8    | 0      | 0 | 0      | 0 | 0     | 48.8    |
| 59 TIOGA          | 29.8    | 399.5   | 0      | 0 | 25.1   | 0 | 0.3   | 454.7   |
| 60 UNION          | 629.7   | 409.4   | 0      | 0 | 352.9  | 0 | 25    | 1417    |
| 62 WARREN         | 0       | 0       | 0      | 0 | 0      | 0 | 0.4   | 0.4     |
| 63 WASHINGTON     | 0       | 0       | 0      | 0 | 0      | 0 | 0.3   | 0.3     |
| 65 WESTMORELAND   | 0       | 0.1     | 0      | 0 | 0      | 0 | 2.9   | 3       |
| 66 WYOMING        | 0       | 127.5   | 0      | 0 | 0      | 0 | 0     | 127.5   |
| 67 YORK           | 0       | 0.1     | 0      | 0 | 0      | 0 | 8.1   | 8.2     |
| CT CONNECTICUT    | 0       | 0       | 0      | 0 | 0      | 0 | 631.4 | 631.4   |
| MA MASSACHUSETTS  | 0       | 0       | 0      | 0 | 0      | 0 | 8.7   | 8.7     |
| MD MARYLAND       | 0       | 58.6    | 0      | 0 | 0      | 0 | 7.2   | 65.8    |
| NJ NEW JERSEY     | 853.2   | 93.1    | 0      | 0 | 0      | 0 | 0     | 946.3   |
| NY NEW YORK       | 0       | 0       | 6868.9 | 0 | 0      | 0 | 0     | 6868.9  |
| OH OHIO           | 0       | 48.8    | 0      | 0 | 0      | 0 | 0     | 48.8    |
| WV WEST VIRGINIA  | 0       | 207.4   | 0      | 0 | 0      | 0 | 0     | 207.4   |



Please Use  
Recycled Paper

Phone: 717-783-9258  
Printed: 9/10/2018

Also visit our Internet WWW Site at: <http://www.dep.state.pa.us>

DISCLAIMER: While care has been taken in the preparation of this report, there is no warranty or guarantee as to the data, calculation or content accuracy. The Commonwealth reserves the right to update or change any data or presentation format without notice or liability.

Commonwealth of Pennsylvania  
 Department of Environmental Protection  
 Bureau of Waste Management  
 Division of Reporting and Fee Collection


-----  
 Landfill Waste Receipts  
 in Tons (2000 lbs.) of Waste

For Year: 2017

|                      |                 |                |                |            |                |          |               |                 |
|----------------------|-----------------|----------------|----------------|------------|----------------|----------|---------------|-----------------|
| <b>Waste Totals:</b> | <b>148909.6</b> | <b>69225.8</b> | <b>15936.8</b> | <b>0.9</b> | <b>23991.5</b> | <b>0</b> | <b>1719.3</b> | <b>259783.9</b> |
|----------------------|-----------------|----------------|----------------|------------|----------------|----------|---------------|-----------------|

**Disposal Facility: 101615, COMMONWEALTH ENVIRONMENTAL SYSTEMS LANDFILL**

| County/State that<br>Generated Waste | Waste Type: Municipal | Residual       | Sewage<br>Sludge | Processed<br>Medical | Construction    | WTE Ash<br>Residue | Asbestos   | Total           |
|--------------------------------------|-----------------------|----------------|------------------|----------------------|-----------------|--------------------|------------|-----------------|
| 06 BERKS                             | 11967.5               | 3362           | 134.5            | 0                    | 26863.8         | 0                  | 0          | 42327.8         |
| 09 BUCKS                             | 0                     | 1333.3         | 0                | 0                    | 0               | 0                  | 0          | 1333.3          |
| 13 CARBON                            | 16919.6               | 0              | 0                | 0                    | 662.5           | 0                  | 0          | 17582.1         |
| 19 COLUMBIA                          | 10.2                  | 0              | 0                | 0                    | 0               | 0                  | 0          | 10.2            |
| 22 DAUPHIN                           | 0.3                   | 1138.8         | 86               | 0                    | 1331.9          | 0                  | 0          | 2557            |
| 38 LEBANON                           | 0                     | 1383.3         | 0                | 0                    | 0               | 0                  | 0          | 1383.3          |
| 39 LEHIGH                            | 22624                 | 0              | 0                | 0                    | 1800.8          | 0                  | 0          | 24424.8         |
| 40 LUZERNE                           | 32029.2               | 5471.5         | 2342.4           | 269.1                | 681.5           | 0                  | 0          | 40793.7         |
| 48 NORTHAMPTON                       | 4259.3                | 746.8          | 0                | 0                    | 323             | 0                  | 0          | 5329.1          |
| 49 NORTHUMBERLAND                    | 30387.2               | 589.8          | 393.1            | 0                    | 202.4           | 0                  | 0          | 31572.5         |
| 51 PHILADELPHIA                      | 257.4                 | 0              | 0                | 0                    | 10539.6         | 0                  | 0          | 10797           |
| 54 SCHUYLKILL                        | 147620.5              | 17936.7        | 3057.5           | 226.8                | 6594.4          | 0                  | 4.5        | 175440.4        |
| CT CONNECTICUT                       | 175.6                 | 0              | 0                | 0                    | 575.7           | 0                  | 0          | 751.3           |
| NJ NEW JERSEY                        | 33723.3               | 3118.2         | 0                | 0                    | 70975           | 0                  | 0          | 107816.5        |
| NY NEW YORK                          | 129644.4              | 20516.2        | 12332.1          | 0                    | 12746.6         | 0                  | 0          | 175239.3        |
| <b>Waste Totals:</b>                 | <b>429618.5</b>       | <b>55596.6</b> | <b>18345.6</b>   | <b>495.9</b>         | <b>133297.2</b> | <b>0</b>           | <b>4.5</b> | <b>637358.3</b> |



Please Use  
Recycled Paper

Phone: 717-783-9258  
 Printed: 9/10/2018

Also visit our Internet WWW Site at: <http://www.dep.state.pa.us>

DISCLAIMER: While care has been taken in the preparation of this report, there is no warranty or guarantee as to the data, calculation or content accuracy. The Commonwealth reserves the right to update or change any data or presentation format without notice or liability.


Commonwealth of Pennsylvania  
 Department of Environmental Protection  
 Bureau of Waste Management  
 Division of Reporting and Fee Collection

-----  
 Landfill Waste Receipts  
 in Tons (2000 lbs.) of Waste

For Year: 2017

Disposal Facility: 101509, CONNESTOGA LANDFILL

| County/State that<br>Generated Waste | Waste Type: Municipal | Residual      | Sewage<br>Sludge | Processed<br>Medical | Construction   | WTE Ash<br>Residue | Asbestos    | Total           |
|--------------------------------------|-----------------------|---------------|------------------|----------------------|----------------|--------------------|-------------|-----------------|
| 06 BERKS                             | 86882.4               | 39594.7       | 536              | 15002.3              | 1424.5         | 0                  | 3177.3      | 146617.2        |
| 09 BUCKS                             | 103563                | 1656.2        | 0                | 0                    | 156.5          | 0                  | 20.2        | 105395.9        |
| 13 CARBON                            | 57.7                  | 0             | 0                | 0                    | 0              | 0                  | 0           | 57.7            |
| 15 CHESTER                           | 0                     | 12491.4       | 0                | 0                    | 95.6           | 0                  | 45          | 12632           |
| 21 CUMBERLAND                        | 0                     | 57.5          | 0                | 0                    | 0              | 0                  | 0           | 57.5            |
| 22 DAUPHIN                           | 0                     | 51.5          | 0                | 0                    | 0              | 0                  | 0           | 51.5            |
| 23 DELAWARE                          | 1748.8                | 9113.4        | 1042.2           | 88.5                 | 306.8          | 9                  | 522.4       | 12831.1         |
| 29 FULTON                            | 0                     | 6.5           | 0                | 0                    | 0              | 0                  | 0           | 6.5             |
| 36 LANCASTER                         | 0                     | 4939.5        | 0                | 0                    | 0              | 0                  | 0           | 4939.5          |
| 38 LEBANON                           | 0                     | 2440.1        | 0                | 0                    | 0              | 0                  | 0           | 2440.1          |
| 39 LEHIGH                            | 21232.3               | 1183.1        | 0                | 0                    | 278.9          | 0                  | 0.1         | 22694.4         |
| 40 LUZERNE                           | 0                     | 0             | 0                | 0                    | 0              | 0                  | 10          | 10              |
| 46 MONTGOMERY                        | 25121.4               | 81004.9       | 0                | 0                    | 3563.8         | 0                  | 262.5       | 109952.6        |
| 48 NORTHAMPTON                       | 1528.5                | 942.7         | 0                | 0                    | 373.8          | 0                  | 5           | 2850            |
| 51 PHILADELPHIA                      | 28150.6               | 26697.9       | 0                | 202.1                | 11192.5        | 0                  | 74.6        | 66317.7         |
| CT CONNECTICUT                       | 0                     | 386.9         | 0                | 0                    | 0              | 0                  | 217.7       | 604.6           |
| DE DELAWARE (ST)                     | 158.3                 | 1992.3        | 0                | 0                    | 0              | 0                  | 3           | 2153.6          |
| MD MARYLAND                          | 0                     | 305.8         | 0                | 0                    | 0              | 12.4               | 0           | 318.2           |
| NJ NEW JERSEY                        | 295180.6              | 74315.4       | 0                | 0                    | 57374.4        | 0                  | 635.1       | 427505.5        |
| NY NEW YORK                          | 9692.9                | 8105.2        | 0                | 0                    | 185.3          | 0                  | 1.1         | 17984.5         |
| <b>Waste Totals:</b>                 | <b>573316.5</b>       | <b>265285</b> | <b>1578.2</b>    | <b>15292.9</b>       | <b>74952.1</b> | <b>21.4</b>        | <b>4974</b> | <b>935420.1</b> |



Please Use  
Recycled Paper

Phone: 717-783-9258  
 Printed: 9/10/2018

Also visit our Internet WWW Site at: <http://www.dep.state.pa.us>

DISCLAIMER: While care has been taken in the preparation of this report, there is no warranty or guarantee as to the data, calculation or content accuracy. The Commonwealth reserves the right to update or change any data or presentation format without notice or liability.

Commonwealth of Pennsylvania  
 Department of Environmental Protection  
 Bureau of Waste Management  
 Division of Reporting and Fee Collection

-----  
 Landfill Waste Receipts  
 in Tons (2000 lbs.) of Waste

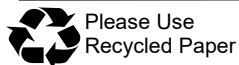
For Year: 2017

Disposal Facility: 400593, COVANTA DELAWARE VALLEY

| County/State that<br>Generated Waste | Waste Type: Municipal | Residual       | Sewage<br>Sludge | Processed<br>Medical | Construction | WTE Ash<br>Residue | Asbestos | Total            |
|--------------------------------------|-----------------------|----------------|------------------|----------------------|--------------|--------------------|----------|------------------|
| 06 BERKS                             | 0                     | 13             | 0                | 0                    | 0            | 0                  | 0        | 13               |
| 09 BUCKS                             | 0                     | 103.8          | 0                | 0                    | 0            | 0                  | 0        | 103.8            |
| 15 CHESTER                           | 4.6                   | 25.4           | 0                | 0                    | 0            | 0                  | 0        | 30               |
| 23 DELAWARE                          | 364399.3              | 1637.5         | 0                | 0                    | 0            | 0                  | 0        | 366036.8         |
| 35 LACKAWANNA                        | 0                     | 8.2            | 0                | 0                    | 0            | 0                  | 0        | 8.2              |
| 39 LEHIGH                            | 28.4                  | 614.1          | 0                | 0                    | 0            | 0                  | 0        | 642.5            |
| 40 LUZERNE                           | 8.2                   | 0              | 0                | 0                    | 0            | 0                  | 0        | 8.2              |
| 46 MONTGOMERY                        | 0                     | 2.1            | 0                | 0                    | 0            | 0                  | 0        | 2.1              |
| 51 PHILADELPHIA                      | 340286.4              | 3187.7         | 0                | 0                    | 0            | 0                  | 0        | 343474.1         |
| DE DELAWARE (ST)                     | 205018.3              | 1674.2         | 0                | 0                    | 0            | 0                  | 0        | 206692.5         |
| MD MARYLAND                          | 33459.9               | 32.9           | 0                | 0                    | 0            | 0                  | 0        | 33492.8          |
| NC NORTH CAROLINA                    | 5562                  | 2521.6         | 0                | 0                    | 0            | 0                  | 0        | 8083.6           |
| NJ NEW JERSEY                        | 226889.5              | 3279.1         | 0                | 0                    | 0            | 0                  | 0        | 230168.6         |
| NY NEW YORK                          | 100256.4              | 103.5          | 0                | 0                    | 0            | 0                  | 0        | 100359.9         |
| VA VIRGINIA                          | 3282.5                | 1333.8         | 0                | 0                    | 0            | 0                  | 0        | 4616.3           |
| <b>Waste Totals:</b>                 | <b>1279195.5</b>      | <b>14536.9</b> | <b>0</b>         | <b>0</b>             | <b>0</b>     | <b>0</b>           | <b>0</b> | <b>1293732.4</b> |

Disposal Facility: 400558, COVANTA PLYMOUTH RENEWABLE ENERGY

| County/State that<br>Generated Waste | Waste Type: Municipal | Residual       | Sewage<br>Sludge | Processed<br>Medical | Construction | WTE Ash<br>Residue | Asbestos | Total           |
|--------------------------------------|-----------------------|----------------|------------------|----------------------|--------------|--------------------|----------|-----------------|
| 06 BERKS                             | 362.4                 | 395.8          | 0                | 0                    | 0            | 0                  | 0        | 758.2           |
| 09 BUCKS                             | 36530.7               | 1914.1         | 0                | 0                    | 0            | 0                  | 0        | 38444.8         |
| 15 CHESTER                           | 679.8                 | 473.9          | 0                | 0                    | 0            | 0                  | 0        | 1153.7          |
| 23 DELAWARE                          | 5443.8                | 0              | 0                | 0                    | 0            | 0                  | 0        | 5443.8          |
| 39 LEHIGH                            | 6240.5                | 2778.8         | 0                | 0                    | 0            | 0                  | 0        | 9019.3          |
| 46 MONTGOMERY                        | 285618.9              | 9049.4         | 0                | 0                    | 0            | 0                  | 0        | 294668.3        |
| 48 NORTHAMPTON                       | 10.7                  | 796.4          | 0                | 0                    | 0            | 0                  | 0        | 807.1           |
| 51 PHILADELPHIA                      | 38833.8               | 42.3           | 0                | 0                    | 0            | 0                  | 0        | 38876.1         |
| NJ NEW JERSEY                        | 2495                  | 0              | 0                | 0                    | 0            | 0                  | 0        | 2495            |
| <b>Waste Totals:</b>                 | <b>376215.6</b>       | <b>15450.7</b> | <b>0</b>         | <b>0</b>             | <b>0</b>     | <b>0</b>           | <b>0</b> | <b>391666.3</b> |



Please Use  
Recycled Paper

Phone: 717-783-9258  
 Printed: 9/10/2018

Also visit our Internet WWW Site at: <http://www.dep.state.pa.us>

DISCLAIMER: While care has been taken in the preparation of this report, there is no warranty or guarantee as to the data, calculation or content accuracy. The Commonwealth reserves the right to update or change any data or presentation format without notice or liability.

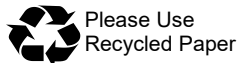
Commonwealth of Pennsylvania  
 Department of Environmental Protection  
 Bureau of Waste Management  
 Division of Reporting and Fee Collection

-----  
 Landfill Waste Receipts  
 in Tons (2000 lbs.) of Waste

For Year: 2017

Disposal Facility: 100945, CUMBERLAND COUNTY LANDFILL

| County/State that<br>Generated Waste | Waste Type: Municipal | Residual | Sewage<br>Sludge | Processed<br>Medical | Construction | WTE Ash<br>Residue | Asbestos | Total    |
|--------------------------------------|-----------------------|----------|------------------|----------------------|--------------|--------------------|----------|----------|
| 01 ADAMS                             | 7310.3                | 495.8    | 0                | 0                    | 57.8         | 0                  | 0        | 7863.9   |
| 05 BEDFORD                           | 30228.9               | 2231.1   | 0                | 0                    | 0            | 0                  | 8        | 32468    |
| 06 BERKS                             | 902.1                 | 0        | 0                | 0                    | 302.7        | 0                  | 0        | 1204.8   |
| 07 BLAIR                             | 0                     | 713.4    | 0                | 0                    | 0            | 0                  | 0        | 713.4    |
| 09 BUCKS                             | 0                     | 298      | 86.7             | 0                    | 0            | 0                  | 0        | 384.7    |
| 15 CHESTER                           | 0                     | 0        | 0                | 0                    | 0            | 0                  | 25.8     | 25.8     |
| 21 CUMBERLAND                        | 25997.7               | 20579.5  | 4181.2           | 0                    | 51423.3      | 0                  | 594.6    | 102776.3 |
| 22 DAUPHIN                           | 0                     | 28612.1  | 709.8            | 0                    | 276.1        | 0                  | 321.6    | 29919.6  |
| 28 FRANKLIN                          | 4146                  | 2091.5   | 77.2             | 0                    | 104.4        | 0                  | 150.1    | 6569.2   |
| 31 HUNTINGDON                        | 29359.6               | 4261.5   | 0                | 0                    | 2.5          | 0                  | 19.8     | 33643.4  |
| 34 JUNIATA                           | 27.9                  | 5276     | 0                | 0                    | 738.5        | 0                  | 27.5     | 6069.9   |
| 36 LANCASTER                         | 0                     | 2407.4   | 452.1            | 0                    | 0            | 0                  | 8.5      | 2868     |
| 38 LEBANON                           | 0                     | 9969.4   | 0                | 0                    | 0            | 0                  | 0        | 9969.4   |
| 39 LEHIGH                            | 4941.3                | 0        | 0                | 0                    | 0            | 0                  | 0        | 4941.3   |
| 40 LUZERNE                           | 0                     | 0        | 0                | 0                    | 55.3         | 0                  | 0        | 55.3     |
| 44 MIFFLIN                           | 0                     | 0        | 0                | 0                    | 5.2          | 0                  | 106.1    | 111.3    |
| 46 MONTGOMERY                        | 0                     | 4808.3   | 866.9            | 0                    | 67.5         | 0                  | 433.5    | 6176.2   |
| 48 NORTHAMPTON                       | 269.2                 | 0        | 0                | 0                    | 13.4         | 0                  | 0        | 282.6    |
| 49 NORTHUMBERLAND                    | 0                     | 0        | 0                | 0                    | 1.9          | 0                  | 0        | 1.9      |
| 50 PERRY                             | 1087.1                | 14       | 544.8            | 0                    | 2582.9       | 0                  | 514.7    | 4743.5   |
| 51 PHILADELPHIA                      | 209.8                 | 861.1    | 0                | 0                    | 0            | 0                  | 0        | 1070.9   |
| 54 SCHUYLKILL                        | 0                     | 1614.4   | 0                | 0                    | 0            | 0                  | 0        | 1614.4   |
| 67 YORK                              | 0                     | 7422.9   | 890              | 0                    | 102.9        | 0                  | 0        | 8415.8   |
| CT CONNECTICUT                       | 0                     | 362.1    | 0                | 0                    | 0            | 0                  | 0        | 362.1    |
| DC DISRICT OF COLUMBIA               | 0                     | 21.5     | 0                | 0                    | 0            | 0                  | 0        | 21.5     |
| DE DELAWARE (ST)                     | 0                     | 467.7    | 10.8             | 0                    | 0            | 0                  | 0        | 478.5    |
| MD MARYLAND                          | 73806.8               | 3094     | 10642.2          | 0                    | 0            | 0                  | 677.7    | 88220.7  |
| NJ NEW JERSEY                        | 217655.4              | 7937.9   | 0                | 0                    | 48.4         | 0                  | 556.5    | 226198.2 |
| NY NEW YORK                          | 0                     | 55.1     | 73158.2          | 0                    | 0            | 0                  | 226.6    | 73439.9  |
| WV WEST VIRGINIA                     | 0                     | 1986.5   | 0                | 0                    | 0            | 0                  | 0        | 1986.5   |



Please Use  
Recycled Paper

Phone: 717-783-9258  
 Printed: 9/10/2018

Also visit our Internet WWW Site at: <http://www.dep.state.pa.us>

DISCLAIMER: While care has been taken in the preparation of this report, there is no warranty or guarantee as to the data, calculation or content accuracy. The Commonwealth reserves the right to update or change any data or presentation format without notice or liability.

Commonwealth of Pennsylvania  
 Department of Environmental Protection  
 Bureau of Waste Management  
 Division of Reporting and Fee Collection

-----  
 Landfill Waste Receipts  
 in Tons (2000 lbs.) of Waste

For Year: 2017

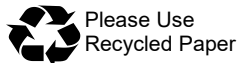
**Waste Totals: 395942.1 105581.2 91619.9 0 55782.8 0 3671 652597**

**Disposal Facility: 100345, DELAWARE COUNTY SWA ROLLING HILLS LANDFILL**

| County/State that Generated Waste | Waste Type: Municipal | Residual        | Sewage Sludge | Processed Medical | Construction    | WTE Ash Residue | Asbestos    | Total           |
|-----------------------------------|-----------------------|-----------------|---------------|-------------------|-----------------|-----------------|-------------|-----------------|
| 06 BERKS                          | 56695.4               | 49790.7         | 145.3         | 0                 | 9904.4          | 0               | 3.5         | 116539.3        |
| 09 BUCKS                          | 0                     | 0               | 0             | 0                 | 44762.5         | 0               | 0           | 44762.5         |
| 15 CHESTER                        | 283.8                 | 0               | 0             | 0                 | 193.6           | 0               | 16.9        | 494.3           |
| 23 DELAWARE                       | 7323.2                | 0               | 0             | 0                 | 0               | 414159.8        | 0           | 421483          |
| 46 MONTGOMERY                     | 13144.8               | 2037.2          | 0             | 0                 | 24575.4         | 37788           | 53          | 77598.4         |
| 51 PHILADELPHIA                   | 0                     | 0               | 0             | 0                 | 27132           | 0               | 0           | 27132           |
| NJ NEW JERSEY                     | 0                     | 118683.2        | 0             | 0                 | 9108.3          | 0               | 0           | 127791.5        |
| NY NEW YORK                       | 0                     | 4536.8          | 0             | 0                 | 0               | 0               | 0           | 4536.8          |
| <b>Waste Totals:</b>              | <b>77447.2</b>        | <b>175047.9</b> | <b>145.3</b>  | <b>0</b>          | <b>115676.2</b> | <b>451947.8</b> | <b>73.4</b> | <b>820337.8</b> |

**Disposal Facility: 100434, EVERGREEN LANDFILL**

| County/State that Generated Waste | Waste Type: Municipal | Residual       | Sewage Sludge | Processed Medical | Construction  | WTE Ash Residue | Asbestos | Total           |
|-----------------------------------|-----------------------|----------------|---------------|-------------------|---------------|-----------------|----------|-----------------|
| 02 ALLEGHENY                      | 1021.8                | 117.7          | 2.7           | 0                 | 25.4          | 0               | 0        | 1167.6          |
| 03 ARMSTRONG                      | 11171.5               | 555.3          | 62.4          | 0                 | 470.3         | 0               | 0        | 12259.5         |
| 07 BLAIR                          | 0.5                   | 5.9            | 0             | 0                 | 0             | 0               | 0        | 6.4             |
| 10 BUTLER                         | 3.1                   | 78.4           | 0             | 0                 | 0             | 0               | 0        | 81.5            |
| 11 CAMBRIA                        | 34.1                  | 39486.9        | 0             | 0                 | 30.2          | 0               | 0        | 39551.2         |
| 16 CLARION                        | 0                     | 12.2           | 0             | 0                 | 0             | 0               | 0        | 12.2            |
| 17 CLEARFIELD                     | 31.2                  | 0              | 0             | 0                 | 10.4          | 0               | 0        | 41.6            |
| 26 FAYETTE                        | 28.4                  | 0              | 0             | 0                 | 2.6           | 0               | 0        | 31              |
| 32 INDIANA                        | 37122.7               | 14013.2        | 2159.5        | 0                 | 8322.7        | 0               | 0        | 61618.1         |
| 33 JEFFERSON                      | 2348.7                | 2633.3         | 890.1         | 0                 | 65.2          | 0               | 0        | 5937.3          |
| 63 WASHINGTON                     | 0.9                   | 0              | 0             | 0                 | 0             | 0               | 0        | 0.9             |
| 65 WESTMORELAND                   | 14937.6               | 9083.6         | 1363.9        | 0                 | 1048.5        | 0               | 0        | 26433.6         |
| <b>Waste Totals:</b>              | <b>66700.5</b>        | <b>65986.5</b> | <b>4478.6</b> | <b>0</b>          | <b>9975.3</b> | <b>0</b>        | <b>0</b> | <b>147140.9</b> |



Please Use  
Recycled Paper

Phone: 717-783-9258  
 Printed: 9/10/2018

Also visit our Internet WWW Site at: <http://www.dep.state.pa.us>

DISCLAIMER: While care has been taken in the preparation of this report, there is no warranty or guarantee as to the data, calculation or content accuracy. The Commonwealth reserves the right to update or change any data or presentation format without notice or liability.

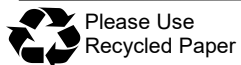
Commonwealth of Pennsylvania  
 Department of Environmental Protection  
 Bureau of Waste Management  
 Division of Reporting and Fee Collection

-----  
 Landfill Waste Receipts  
 in Tons (2000 lbs.) of Waste

For Year: 2017

Disposal Facility: 101699, FAIRLESS LANDFILL

| County/State that<br>Generated Waste | Waste Type: Municipal | Residual        | Sewage<br>Sludge | Processed<br>Medical | Construction    | WTE Ash<br>Residue | Asbestos     | Total            |
|--------------------------------------|-----------------------|-----------------|------------------|----------------------|-----------------|--------------------|--------------|------------------|
| 02 ALLEGHENY                         | 0.7                   | 0               | 10.8             | 0                    | 0               | 0                  | 0            | 11.5             |
| 06 BERKS                             | 228.9                 | 313.5           | 0                | 0                    | 0               | 0                  | 0            | 542.4            |
| 09 BUCKS                             | 73461.4               | 128621.8        | 9200.7           | 609.3                | 19374.3         | 129585.9           | 399.6        | 361253           |
| 13 CARBON                            | 87.5                  | 0               | 0                | 0                    | 0               | 0                  | 0            | 87.5             |
| 15 CHESTER                           | 0                     | 115.7           | 0                | 0                    | 0               | 0                  | 13.9         | 129.6            |
| 19 COLUMBIA                          | 3848.3                | 53.2            | 0                | 0                    | 0               | 0                  | 35.2         | 3936.7           |
| 21 CUMBERLAND                        | 18.7                  | 0               | 0                | 0                    | 99.9            | 0                  | 0            | 118.6            |
| 22 DAUPHIN                           | 12.3                  | 22.6            | 0                | 0                    | 414.7           | 0                  | 3.9          | 453.5            |
| 23 DELAWARE                          | 42985.4               | 1993.3          | 683.9            | 0                    | 203.1           | 0                  | 93.4         | 45959.1          |
| 35 LACKAWANNA                        | 4.5                   | 0               | 0                | 0                    | 0               | 0                  | 0            | 4.5              |
| 36 LANCASTER                         | 0                     | 33.1            | 0                | 0                    | 0               | 0                  | 0            | 33.1             |
| 39 LEHIGH                            | 6500.7                | 509.6           | 732.4            | 20.3                 | 20.6            | 4.2                | 0            | 7787.8           |
| 40 LUZERNE                           | 22.6                  | 0               | 0                | 0                    | 0               | 0                  | 0.4          | 23               |
| 46 MONTGOMERY                        | 18902.2               | 13765.7         | 3894.3           | 255.4                | 2842.7          | 77.5               | 205.7        | 39943.5          |
| 48 NORTHAMPTON                       | 37784.4               | 984.6           | 1474.9           | 282.3                | 709.6           | 0                  | 13.2         | 41249            |
| 51 PHILADELPHIA                      | 425290                | 6238.4          | 10018.6          | 2871.1               | 6704.4          | 21.5               | 185.1        | 451329.1         |
| 52 PIKE                              | 0                     | 0               | 0                | 0                    | 0.4             | 0                  | 0            | 0.4              |
| CT CONNECTICUT                       | 0                     | 379.3           | 0                | 0                    | 51.6            | 0                  | 1.6          | 432.5            |
| DC DISRICT OF COLUMBIA               | 0                     | 0               | 0                | 0                    | 25.6            | 0                  | 0            | 25.6             |
| DE DELAWARE (ST)                     | 0                     | 8116.7          | 0                | 0                    | 271.4           | 0                  | 58.3         | 8446.4           |
| MA MASSACHUSETTS                     | 116.8                 | 686.7           | 0                | 0                    | 0               | 0                  | 0            | 803.5            |
| MD MARYLAND                          | 7.4                   | 0               | 0                | 0                    | 32              | 0                  | 15.4         | 54.8             |
| NH NEW HAMPSHIRE                     | 70.9                  | 0               | 0                | 0                    | 21.7            | 0                  | 0            | 92.6             |
| NJ NEW JERSEY                        | 879682.5              | 142949          | 21220.3          | 0                    | 543206.9        | 46608.5            | 4436.9       | 1638104.1        |
| NY NEW YORK                          | 756821.2              | 42178           | 0                | 200                  | 109349.7        | 14.1               | 12036.6      | 920599.6         |
| TN TENNESSEE                         | 0                     | 0               | 0                | 0                    | 0               | 0                  | 1.8          | 1.8              |
| VT VERMONT                           | 0                     | 0               | 0                | 0                    | 9.3             | 0                  | 0            | 9.3              |
| <b>Waste Totals:</b>                 | <b>2245846.4</b>      | <b>346961.2</b> | <b>47235.9</b>   | <b>4238.4</b>        | <b>683337.9</b> | <b>176311.7</b>    | <b>17501</b> | <b>3521432.5</b> |





Commonwealth of Pennsylvania  
 Department of Environmental Protection  
 Bureau of Waste Management  
 Division of Reporting and Fee Collection

-----  
 Landfill Waste Receipts  
 in Tons (2000 lbs.) of Waste

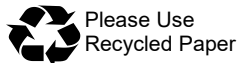
For Year: 2017

Disposal Facility: 101680, G.R.O.W.S. NORTH

| County/State that Generated Waste | Waste Type: Municipal | Residual      | Sewage Sludge | Processed Medical | Construction  | WTE Ash Residue | Asbestos | Total          |
|-----------------------------------|-----------------------|---------------|---------------|-------------------|---------------|-----------------|----------|----------------|
| 09 BUCKS                          | 249.2                 | 275.2         | 0             | 0                 | 0             | 0               | 0        | 524.4          |
| 23 DELAWARE                       | 376.6                 | 0             | 0             | 0                 | 0             | 0               | 0        | 376.6          |
| 46 MONTGOMERY                     | 47.8                  | 0             | 0             | 0                 | 0             | 0               | 0        | 47.8           |
| 51 PHILADELPHIA                   | 3194.3                | 0             | 0             | 0                 | 0             | 0               | 0        | 3194.3         |
| MA MASSACHUSETTS                  | 0                     | 22.5          | 0             | 0                 | 0             | 0               | 0        | 22.5           |
| NJ NEW JERSEY                     | 3618.5                | 197.7         | 0             | 0                 | 1291.6        | 0               | 0        | 5107.8         |
| NY NEW YORK                       | 3836.7                | 1482.9        | 0             | 0                 | 118.7         | 0               | 0        | 5438.3         |
| <b>Waste Totals:</b>              | <b>11323.1</b>        | <b>1978.3</b> | <b>0</b>      | <b>0</b>          | <b>1410.3</b> | <b>0</b>        | <b>0</b> | <b>14711.7</b> |

Disposal Facility: 100265, GRAND CENTRAL SANITARY LANDFILL INC

| County/State that Generated Waste | Waste Type: Municipal | Residual       | Sewage Sludge  | Processed Medical | Construction   | WTE Ash Residue | Asbestos      | Total           |
|-----------------------------------|-----------------------|----------------|----------------|-------------------|----------------|-----------------|---------------|-----------------|
| 06 BERKS                          | 3716.6                | 46.6           | 0              | 0                 | 16.7           | 0               | 0             | 3779.9          |
| 09 BUCKS                          | 6186.8                | 56.1           | 0              | 166               | 35.8           | 0               | 0             | 6444.7          |
| 13 CARBON                         | 7503.9                | 75.3           | 436.7          | 0                 | 892.1          | 0               | 0             | 8908            |
| 35 LACKAWANNA                     | 17.2                  | 0              | 0              | 0                 | 0.5            | 0               | 0             | 17.7            |
| 39 LEHIGH                         | 102578.4              | 2702.6         | 2697.8         | 692.4             | 1121.4         | 0               | 42.6          | 109835.2        |
| 40 LUZERNE                        | 35.5                  | 0              | 0              | 0                 | 36.3           | 0               | 0             | 71.8            |
| 45 MONROE                         | 78901.6               | 3100.5         | 2407.9         | 5730.5            | 23580.1        | 0               | 0             | 113720.6        |
| 46 MONTGOMERY                     | 4131.9                | 1.2            | 26.2           | 186.5             | 1006.9         | 0               | 9.9           | 5362.6          |
| 48 NORTHAMPTON                    | 101807.5              | 10862.3        | 5301.8         | 95.5              | 8008.4         | 0               | 6.8           | 126082.3        |
| 52 PIKE                           | 1796.4                | 5.7            | 1.1            | 0                 | 265.3          | 0               | 0             | 2068.5          |
| 64 WAYNE                          | 22.2                  | 0              | 0              | 0                 | 0              | 0               | 0             | 22.2            |
| CT CONNECTICUT                    | 0                     | 0              | 0              | 0                 | 39.3           | 0               | 0             | 39.3            |
| MA MASSACHUSETTS                  | 0                     | 424.8          | 0              | 0                 | 0              | 0               | 0             | 424.8           |
| NJ NEW JERSEY                     | 109058                | 66197.4        | 1693.1         | 8.7               | 8848.2         | 64748.5         | 1630.5        | 252184.4        |
| NY NEW YORK                       | 21371.8               | 15.9           | 0              | 481.2             | 1391.4         | 0               | 1945.9        | 25206.2         |
| <b>Waste Totals:</b>              | <b>437127.8</b>       | <b>83488.4</b> | <b>12564.6</b> | <b>7360.8</b>     | <b>45242.4</b> | <b>64748.5</b>  | <b>3635.7</b> | <b>654168.2</b> |



Please Use  
Recycled Paper

Phone: 717-783-9258  
 Printed: 9/10/2018

Also visit our Internet WWW Site at: <http://www.dep.state.pa.us>

DISCLAIMER: While care has been taken in the preparation of this report, there is no warranty or guarantee as to the data, calculation or content accuracy. The Commonwealth reserves the right to update or change any data or presentation format without notice or liability.

Commonwealth of Pennsylvania  
 Department of Environmental Protection  
 Bureau of Waste Management  
 Division of Reporting and Fee Collection

-----  
 Landfill Waste Receipts  
 in Tons (2000 lbs.) of Waste

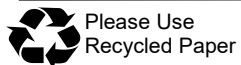
For Year: 2017

Disposal Facility: 101544, GREATER LEBANON REFUSE AUTHORITY LANDFILL

| County/State that<br>Generated Waste | Waste Type: Municipal | Residual       | Sewage<br>Sludge | Processed<br>Medical | Construction   | WTE Ash<br>Residue | Asbestos | Total         |
|--------------------------------------|-----------------------|----------------|------------------|----------------------|----------------|--------------------|----------|---------------|
| 38 LEBANON                           | 85425.3               | 25538.6        | 2237             | 0                    | 24510.1        | 0                  | 0        | 137711        |
| <b>Waste Totals:</b>                 | <b>85425.3</b>        | <b>25538.6</b> | <b>2237</b>      | <b>0</b>             | <b>24510.1</b> | <b>0</b>           | <b>0</b> | <b>137711</b> |

Disposal Facility: 100281, GREENRIDGE RECLAMATION LANDFILL

| County/State that<br>Generated Waste | Waste Type: Municipal | Residual       | Sewage<br>Sludge | Processed<br>Medical | Construction   | WTE Ash<br>Residue | Asbestos   | Total           |
|--------------------------------------|-----------------------|----------------|------------------|----------------------|----------------|--------------------|------------|-----------------|
| 02 ALLEGHENY                         | 72606.8               | 9186.7         | 6027.2           | 0                    | 2667.3         | 0                  | 61.5       | 90549.5         |
| 03 ARMSTRONG                         | 4                     | 65             | 0                | 0                    | 61.9           | 0                  | 0          | 130.9           |
| 10 BUTLER                            | 2.7                   | 0              | 374.7            | 0                    | 33.1           | 0                  | 0.6        | 411.1           |
| 25 ERIE                              | 0                     | 0              | 0                | 0                    | 0              | 0                  | 0.2        | 0.2             |
| 26 FAYETTE                           | 3288.1                | 572.7          | 400.4            | 0                    | 1050.4         | 0                  | 4          | 5315.6          |
| 32 INDIANA                           | 15.9                  | 11.5           | 0                | 0                    | 29.7           | 0                  | 147.9      | 205             |
| 42 MCKEAN                            | 1.9                   | 0              | 0                | 0                    | 0              | 0                  | 0          | 1.9             |
| 56 SOMERSET                          | 1431.8                | 37.4           | 0                | 0                    | 433.8          | 0                  | 0          | 1903            |
| 63 WASHINGTON                        | 2323.6                | 656.9          | 2015             | 0                    | 736.2          | 0                  | 0          | 5731.7          |
| 65 WESTMORELAND                      | 61616.7               | 34858.9        | 21194.2          | 0                    | 13370.7        | 0                  | 15         | 131055.5        |
| KY KENTUCKY                          | 0                     | 0              | 0                | 0                    | 0              | 0                  | 0.1        | 0.1             |
| MD MARYLAND                          | 0                     | 0              | 0                | 0                    | 0              | 0                  | 0.4        | 0.4             |
| WV WEST VIRGINIA                     | 54.4                  | 19030          | 0                | 2627.6               | 2.3            | 0                  | 15.3       | 21729.6         |
| <b>Waste Totals:</b>                 | <b>141345.9</b>       | <b>64419.1</b> | <b>30011.5</b>   | <b>2627.6</b>        | <b>18385.4</b> | <b>0</b>           | <b>245</b> | <b>257034.5</b> |



Please Use  
Recycled Paper

Phone: 717-783-9258  
 Printed: 9/10/2018

Also visit our Internet WWW Site at: <http://www.dep.state.pa.us>

DISCLAIMER: While care has been taken in the preparation of this report, there is no warranty or guarantee as to the data, calculation or content accuracy. The Commonwealth reserves the right to update or change any data or presentation format without notice or liability.


Commonwealth of Pennsylvania  
 Department of Environmental Protection  
 Bureau of Waste Management  
 Division of Reporting and Fee Collection

-----  
 Landfill Waste Receipts  
 in Tons (2000 lbs.) of Waste

For Year: 2017

Disposal Facility: 100934, IESI PA BLUE RIDGE LANDFILL CORP

| County/State that<br>Generated Waste | Waste Type: Municipal | Residual       | Sewage<br>Sludge | Processed<br>Medical | Construction   | WTE Ash<br>Residue | Asbestos  | Total           |
|--------------------------------------|-----------------------|----------------|------------------|----------------------|----------------|--------------------|-----------|-----------------|
| 01 ADAMS                             | 23153                 | 2308.8         | 0                | 0                    | 5993.1         | 0                  | 0         | 31454.9         |
| 13 CARBON                            | 0                     | 249.2          | 0                | 0                    | 0              | 0                  | 0         | 249.2           |
| 21 CUMBERLAND                        | 16086.3               | 1080.4         | 973.2            | 0                    | 5914.7         | 0                  | 20.6      | 24075.2         |
| 22 DAUPHIN                           | 0                     | 0              | 0                | 0                    | 186.8          | 0                  | 5.3       | 192.1           |
| 28 FRANKLIN                          | 76734.1               | 19357.8        | 9073.9           | 0                    | 14852.2        | 0                  | 4.6       | 120022.6        |
| 29 FULTON                            | 72.4                  | 0              | 0                | 0                    | 130.8          | 0                  | 0         | 203.2           |
| 31 HUNTINGDON                        | 0                     | 0              | 88.1             | 0                    | 0              | 0                  | 0         | 88.1            |
| 46 MONTGOMERY                        | 0                     | 0              | 0                | 0                    | 6.9            | 0                  | 2.7       | 9.6             |
| 48 NORTHAMPTON                       | 0                     | 269.6          | 0                | 0                    | 0              | 0                  | 0         | 269.6           |
| 50 PERRY                             | 73.2                  | 0              | 0                | 0                    | 0              | 0                  | 0         | 73.2            |
| 67 YORK                              | 0                     | 83.1           | 0                | 0                    | 387.8          | 0                  | 0         | 470.9           |
| DC DISRICT OF COLUMBIA               | 81167.4               | 31.8           | 0                | 0                    | 0              | 0                  | 0         | 81199.2         |
| DE DELAWARE (ST)                     | 0                     | 2105.2         | 0                | 0                    | 0              | 0                  | 0         | 2105.2          |
| MD MARYLAND                          | 317357.1              | 23669.2        | 200.5            | 0                    | 3590.5         | 0                  | 4.8       | 344822.1        |
| NJ NEW JERSEY                        | 0                     | 0              | 0                | 0                    | 12.2           | 0                  | 0         | 12.2            |
| NY NEW YORK                          | 96864.1               | 69.1           | 23.9             | 0                    | 39.2           | 0                  | 0         | 96996.3         |
| VA VIRGINIA                          | 14.3                  | 0              | 0                | 0                    | 1.6            | 0                  | 0         | 15.9            |
| WV WEST VIRGINIA                     | 17360.8               | 0              | 0                | 0                    | 114.1          | 0                  | 0         | 17474.9         |
| <b>Waste Totals:</b>                 | <b>628882.7</b>       | <b>49224.2</b> | <b>10359.6</b>   | <b>0</b>             | <b>31229.9</b> | <b>0</b>           | <b>38</b> | <b>719734.4</b> |



Please Use  
Recycled Paper

Phone: 717-783-9258  
 Printed: 9/10/2018

Also visit our Internet WWW Site at: <http://www.dep.state.pa.us>

DISCLAIMER: While care has been taken in the preparation of this report, there is no warranty or guarantee as to the data, calculation or content accuracy. The Commonwealth reserves the right to update or change any data or presentation format without notice or liability.

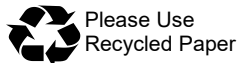
Commonwealth of Pennsylvania  
 Department of Environmental Protection  
 Bureau of Waste Management  
 Division of Reporting and Fee Collection

-----  
 Landfill Waste Receipts  
 in Tons (2000 lbs.) of Waste

For Year: 2017

Disposal Facility: 100620, IMPERIAL LANDFILL

| County/State that<br>Generated Waste | Waste Type: Municipal | Residual        | Sewage<br>Sludge | Processed<br>Medical | Construction   | WTE Ash<br>Residue | Asbestos      | Total           |
|--------------------------------------|-----------------------|-----------------|------------------|----------------------|----------------|--------------------|---------------|-----------------|
| 02 ALLEGHENY                         | 313859.1              | 50168.9         | 22175.7          | 0                    | 23297.5        | 8578.5             | 6434.2        | 424513.9        |
| 03 ARMSTRONG                         | 4.7                   | 0               | 0                | 0                    | 0              | 0                  | 0             | 4.7             |
| 04 BEAVER                            | 9860.4                | 5041.1          | 6423.1           | 0                    | 1110.8         | 0                  | 50.1          | 22485.5         |
| 10 BUTLER                            | 4689.8                | 156.9           | 134.6            | 0                    | 361.1          | 0                  | 9.3           | 5351.7          |
| 16 CLARION                           | 9.9                   | 0               | 0                | 0                    | 0              | 0                  | 0             | 9.9             |
| 20 CRAWFORD                          | 11.3                  | 0               | 0                | 0                    | 0              | 0                  | 0             | 11.3            |
| 26 FAYETTE                           | 169.3                 | 194.9           | 31.2             | 0                    | 2.9            | 0                  | 3.5           | 401.8           |
| 30 GREENE                            | 100.9                 | 5428            | 530.6            | 0                    | 3.3            | 0                  | 0             | 6062.8          |
| 36 LANCASTER                         | 3.4                   | 0               | 0                | 0                    | 0              | 0                  | 0             | 3.4             |
| 37 LAWRENCE                          | 2.2                   | 595.1           | 2.8              | 0                    | 0              | 0                  | 10.4          | 610.5           |
| 42 MCKEAN                            | 0                     | 0               | 0                | 0                    | 0              | 0                  | 0.1           | 0.1             |
| 43 MERCER                            | 0                     | 83.8            | 0                | 0                    | 0              | 0                  | 2.2           | 86              |
| 61 VENANGO                           | 0                     | 0               | 0                | 0                    | 8.9            | 0                  | 0             | 8.9             |
| 62 WARREN                            | 0                     | 0               | 0                | 0                    | 0              | 0                  | 41.3          | 41.3            |
| 63 WASHINGTON                        | 17913.4               | 61695.7         | 2631.4           | 0                    | 4798           | 0                  | 27.4          | 87065.9         |
| 65 WESTMORELAND                      | 25.3                  | 1416.4          | 0                | 0                    | 14.6           | 0                  | 72.7          | 1529            |
| CT CONNECTICUT                       | 6.6                   | 35.1            | 0                | 0                    | 0              | 0                  | 63.5          | 105.2           |
| DC DISRICT OF COLUMBIA               | 35.3                  | 0               | 0                | 0                    | 0              | 0                  | 0             | 35.3            |
| MA MASSACHUSETTS                     | 0                     | 0               | 0                | 0                    | 0              | 0                  | 26            | 26              |
| MD MARYLAND                          | 0                     | 0               | 0                | 0                    | 0              | 0                  | 0.7           | 0.7             |
| NY NEW YORK                          | 0                     | 1740.8          | 0                | 0                    | 0              | 0                  | 0.4           | 1741.2          |
| OH OHIO                              | 6.5                   | 37789.3         | 240.2            | 0                    | 10.9           | 0                  | 13            | 38059.9         |
| WV WEST VIRGINIA                     | 10981.9               | 197.6           | 271.6            | 0                    | 46.5           | 0                  | 259.6         | 11757.2         |
| <b>Waste Totals:</b>                 | <b>357680</b>         | <b>164543.6</b> | <b>32441.2</b>   | <b>0</b>             | <b>29654.5</b> | <b>8578.5</b>      | <b>7014.4</b> | <b>599912.2</b> |



Please Use  
Recycled Paper

Phone: 717-783-9258  
 Printed: 9/10/2018

Also visit our Internet WWW Site at: <http://www.dep.state.pa.us>

DISCLAIMER: While care has been taken in the preparation of this report, there is no warranty or guarantee as to the data, calculation or content accuracy. The Commonwealth reserves the right to update or change any data or presentation format without notice or liability.

Commonwealth of Pennsylvania  
 Department of Environmental Protection  
 Bureau of Waste Management  
 Division of Reporting and Fee Collection

-----  
 Landfill Waste Receipts  
 in Tons (2000 lbs.) of Waste

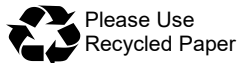
For Year: 2017

Disposal Facility: 101439, JOSEPH J BRUNNER INC LANDFILL

| County/State that<br>Generated Waste | Waste Type: Municipal | Residual      | Sewage<br>Sludge | Processed<br>Medical | Construction | WTE Ash<br>Residue | Asbestos    | Total          |
|--------------------------------------|-----------------------|---------------|------------------|----------------------|--------------|--------------------|-------------|----------------|
| 02 ALLEGHENY                         | 19379.3               | 0             | 895.9            | 0                    | 0            | 1.5                | 9           | 20285.7        |
| 04 BEAVER                            | 23516.2               | 7072.1        | 7171.2           | 0                    | 0            | 0                  | 1.2         | 37760.7        |
| 10 BUTLER                            | 4751.7                | 88.4          | 973.4            | 0                    | 0            | 0                  | 0           | 5813.5         |
| 37 LAWRENCE                          | 48                    | 0             | 105.1            | 0                    | 0            | 0                  | 1.4         | 154.5          |
| 63 WASHINGTON                        | 0                     | 0             | 0                | 0                    | 0            | 0                  | 0.8         | 0.8            |
| <b>Waste Totals:</b>                 | <b>47695.2</b>        | <b>7160.5</b> | <b>9145.6</b>    | <b>0</b>             | <b>0</b>     | <b>1.5</b>         | <b>12.4</b> | <b>64015.2</b> |

Disposal Facility: 100663, KELLY RUN SANITATION INC LANDFILL

| County/State that<br>Generated Waste | Waste Type: Municipal | Residual       | Sewage<br>Sludge | Processed<br>Medical | Construction   | WTE Ash<br>Residue | Asbestos | Total           |
|--------------------------------------|-----------------------|----------------|------------------|----------------------|----------------|--------------------|----------|-----------------|
| 02 ALLEGHENY                         | 50176.4               | 25221.1        | 154              | 0                    | 8984.9         | 0                  | 0        | 84536.4         |
| 10 BUTLER                            | 0                     | 18.8           | 0                | 0                    | 0              | 0                  | 0        | 18.8            |
| 26 FAYETTE                           | 4094.8                | 532.6          | 922.2            | 0                    | 531.8          | 0                  | 0        | 6081.4          |
| 30 GREENE                            | 401.8                 | 19767.8        | 0                | 0                    | 0              | 0                  | 0        | 20169.6         |
| 56 SOMERSET                          | 0                     | 0              | 0                | 0                    | 2.7            | 0                  | 0        | 2.7             |
| 63 WASHINGTON                        | 5848.9                | 13550.7        | 70.2             | 0                    | 565.3          | 0                  | 0        | 20035.1         |
| 65 WESTMORELAND                      | 7547                  | 257.8          | 0                | 0                    | 1232.5         | 0                  | 0        | 9037.3          |
| OH OHIO                              | 4.1                   | 186.7          | 0                | 0                    | 0              | 0                  | 0        | 190.8           |
| WV WEST VIRGINIA                     | 6.3                   | 233.6          | 0                | 0                    | 2.5            | 0                  | 0        | 242.4           |
| <b>Waste Totals:</b>                 | <b>68079.3</b>        | <b>59769.1</b> | <b>1146.4</b>    | <b>0</b>             | <b>11319.7</b> | <b>0</b>           | <b>0</b> | <b>140314.5</b> |



Please Use  
Recycled Paper

Phone: 717-783-9258  
 Printed: 9/10/2018

Also visit our Internet WWW Site at: <http://www.dep.state.pa.us>

DISCLAIMER: While care has been taken in the preparation of this report, there is no warranty or guarantee as to the data, calculation or content accuracy. The Commonwealth reserves the right to update or change any data or presentation format without notice or liability.


Commonwealth of Pennsylvania  
 Department of Environmental Protection  
 Bureau of Waste Management  
 Division of Reporting and Fee Collection

-----  
 Landfill Waste Receipts  
 in Tons (2000 lbs.) of Waste

For Year: 2017

Disposal Facility: 101247, KEYSTONE SANITARY LANDFILL

| County/State that<br>Generated Waste | Waste Type: Municipal | Residual        | Sewage<br>Sludge | Processed<br>Medical | Construction | WTE Ash<br>Residue | Asbestos     | Total            |
|--------------------------------------|-----------------------|-----------------|------------------|----------------------|--------------|--------------------|--------------|------------------|
| 08 BRADFORD                          | 77.8                  | 96.6            | 0                | 0                    | 9.6          | 0                  | 0            | 184              |
| 13 CARBON                            | 207.1                 | 0               | 0                | 0                    | 41.5         | 0                  | 0            | 248.6            |
| 19 COLUMBIA                          | 0                     | 0               | 0                | 0                    | 22.6         | 0                  | 0            | 22.6             |
| 35 LACKAWANNA                        | 196237.3              | 9768.5          | 20148.6          | 0                    | 15018.2      | 0                  | 13.7         | 241186.3         |
| 39 LEHIGH                            | 1145.9                | 0               | 0                | 0                    | 0            | 0                  | 0            | 1145.9           |
| 40 LUZERNE                           | 66752.1               | 6586            | 9491.7           | 0                    | 9608.1       | 0                  | 204.9        | 92642.8          |
| 45 MONROE                            | 10257.9               | 645.3           | 2251.6           | 0                    | 2.4          | 0                  | 0            | 13157.2          |
| 46 MONTGOMERY                        | 1554.2                | 0               | 0                | 0                    | 0            | 0                  | 0            | 1554.2           |
| 48 NORTHAMPTON                       | 8.2                   | 4.6             | 910.1            | 0                    | 0            | 0                  | 0            | 922.9            |
| 51 PHILADELPHIA                      | 107.9                 | 0               | 0                | 0                    | 0            | 0                  | 0            | 107.9            |
| 52 PIKE                              | 17155.7               | 179.8           | 2881.1           | 0                    | 703.2        | 0                  | 0            | 20919.8          |
| 53 POTTER                            | 10.8                  | 0               | 0                | 0                    | 0            | 0                  | 0            | 10.8             |
| 54 SCHUYLKILL                        | 292.9                 | 19.2            | 0                | 0                    | 0            | 0                  | 0            | 312.1            |
| 58 SUSQUEHANNA                       | 14941.1               | 146976.9        | 25.8             | 0                    | 4911.9       | 0                  | 0            | 166855.7         |
| 64 WAYNE                             | 574.6                 | 30.7            | 1389.5           | 0                    | 340.9        | 0                  | 0            | 2335.7           |
| 66 WYOMING                           | 4047.7                | 2075.7          | 284.7            | 0                    | 841.5        | 0                  | 4.9          | 7254.5           |
| CT CONNECTICUT                       | 20702.5               | 0               | 0                | 0                    | 2160.2       | 0                  | 0            | 22862.7          |
| NJ NEW JERSEY                        | 415984.8              | 973.9           | 0                | 0                    | 3629.4       | 0                  | 0            | 420588.1         |
| NY NEW YORK                          | 750276.7              | 9136.2          | 0                | 0                    | 245.5        | 0                  | 0            | 759658.4         |
| <b>Waste Totals:</b>                 | <b>1500335.2</b>      | <b>176493.4</b> | <b>37383.1</b>   | <b>0</b>             | <b>37535</b> | <b>0</b>           | <b>223.5</b> | <b>1751970.2</b> |



Please Use  
Recycled Paper

Phone: 717-783-9258  
 Printed: 9/10/2018

Also visit our Internet WWW Site at: <http://www.dep.state.pa.us>

DISCLAIMER: While care has been taken in the preparation of this report, there is no warranty or guarantee as to the data, calculation or content accuracy. The Commonwealth reserves the right to update or change any data or presentation format without notice or liability.

Commonwealth of Pennsylvania  
 Department of Environmental Protection  
 Bureau of Waste Management  
 Division of Reporting and Fee Collection

-----  
 Landfill Waste Receipts  
 in Tons (2000 lbs.) of Waste

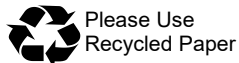
For Year: 2017

Disposal Facility: 100329, LAKE VIEW LANDFILL

| County/State that Generated Waste | Waste Type: Municipal | Residual       | Sewage Sludge  | Processed Medical | Construction   | WTE Ash Residue | Asbestos     | Total           |
|-----------------------------------|-----------------------|----------------|----------------|-------------------|----------------|-----------------|--------------|-----------------|
| 02 ALLEGHENY                      | 0                     | 9.8            | 0              | 0                 | 0              | 0               | 0            | 9.8             |
| 20 CRAWFORD                       | 8941.4                | 4166.5         | 101            | 0                 | 1383.1         | 0               | 43.5         | 14635.5         |
| 25 ERIE                           | 153082.9              | 58989.6        | 12077.2        | 0                 | 35040.4        | 3053.5          | 613.7        | 262857.3        |
| 43 MERCER                         | 16527.9               | 17.5           | 0              | 0                 | 37.7           | 0               | 90.3         | 16673.4         |
| 61 VENANGO                        | 0                     | 535.1          | 0              | 0                 | 0              | 0               | 0            | 535.1           |
| 62 WARREN                         | 27.8                  | 91.5           | 0              | 0                 | 67.6           | 0               | 54.8         | 241.7           |
| 63 WASHINGTON                     | 0                     | 175.9          | 0              | 0                 | 0              | 0               | 0            | 175.9           |
| NY NEW YORK                       | 2.6                   | 2.4            | 0              | 0                 | 16             | 0               | 0            | 21              |
| OH OHIO                           | 18.9                  | 0              | 0              | 0                 | 6.1            | 0               | 0            | 25              |
| <b>Waste Totals:</b>              | <b>178601.5</b>       | <b>63988.3</b> | <b>12178.2</b> | <b>0</b>          | <b>36550.9</b> | <b>3053.5</b>   | <b>802.3</b> | <b>295174.7</b> |

Disposal Facility: 101534, LAUREL HIGHLANDS LANDFILL INC

| County/State that Generated Waste | Waste Type: Municipal | Residual        | Sewage Sludge  | Processed Medical | Construction  | WTE Ash Residue | Asbestos | Total           |
|-----------------------------------|-----------------------|-----------------|----------------|-------------------|---------------|-----------------|----------|-----------------|
| 03 ARMSTRONG                      | 0.1                   | 0               | 0              | 0                 | 0             | 0               | 0        | 0.1             |
| 05 BEDFORD                        | 50.1                  | 10.1            | 14             | 0                 | 0             | 0               | 0        | 74.2            |
| 07 BLAIR                          | 24270.4               | 20303.1         | 9633.4         | 0                 | 3690          | 0               | 0        | 57896.9         |
| 11 CAMBRIA                        | 33750.5               | 107247.1        | 3909.6         | 0                 | 4518.2        | 0               | 0        | 149425.4        |
| 14 CENTRE                         | 0                     | 10.8            | 0              | 0                 | 0             | 0               | 0        | 10.8            |
| 17 CLEARFIELD                     | 553.6                 | 662.7           | 200.2          | 0                 | 12.3          | 0               | 0        | 1428.8          |
| 30 GREENE                         | 9.3                   | 0               | 0              | 0                 | 0             | 0               | 0        | 9.3             |
| 31 HUNTINGDON                     | 0                     | 834.2           | 0              | 0                 | 21.9          | 0               | 0        | 856.1           |
| 32 INDIANA                        | 922.5                 | 209.1           | 0              | 0                 | 356.9         | 0               | 0        | 1488.5          |
| 33 JEFFERSON                      | 83                    | 0               | 0              | 0                 | 219.3         | 0               | 0        | 302.3           |
| 34 JUNIATA                        | 18.9                  | 0               | 0              | 0                 | 0             | 0               | 0        | 18.9            |
| 56 SOMERSET                       | 46.3                  | 0               | 0              | 0                 | 3.2           | 0               | 0        | 49.5            |
| 65 WESTMORELAND                   | 369.2                 | 697.9           | 0              | 0                 | 37.9          | 0               | 0        | 1105            |
| MD MARYLAND                       | 0                     | 20.4            | 0              | 0                 | 0             | 0               | 0        | 20.4            |
| <b>Waste Totals:</b>              | <b>60073.9</b>        | <b>129995.4</b> | <b>13757.2</b> | <b>0</b>          | <b>8859.7</b> | <b>0</b>        | <b>0</b> | <b>212686.2</b> |



Please Use  
Recycled Paper

Phone: 717-783-9258

Printed: 9/10/2018

Also visit our Internet WWW Site at: <http://www.dep.state.pa.us>

DISCLAIMER: While care has been taken in the preparation of this report, there is no warranty or guarantee as to the data, calculation or content accuracy. The Commonwealth reserves the right to update or change any data or presentation format without notice or liability.


Commonwealth of Pennsylvania  
 Department of Environmental Protection  
 Bureau of Waste Management  
 Division of Reporting and Fee Collection

-----  
 Landfill Waste Receipts  
 in Tons (2000 lbs.) of Waste

For Year: 2017

Disposal Facility: 100758, LCSWMA - Susq. Resource Mgmt Complex

| County/State that<br>Generated Waste | Waste Type: Municipal | Residual       | Sewage<br>Sludge | Processed<br>Medical | Construction   | WTE Ash<br>Residue | Asbestos | Total           |
|--------------------------------------|-----------------------|----------------|------------------|----------------------|----------------|--------------------|----------|-----------------|
| 01 ADAMS                             | 0.8                   | 0              | 0                | 0                    | 15.7           | 0                  | 0        | 16.5            |
| 02 ALLEGHENY                         | 0.3                   | 768.5          | 0                | 0                    | 0              | 0                  | 0        | 768.8           |
| 06 BERKS                             | 15102.6               | 52.6           | 0                | 0                    | 10             | 0                  | 0        | 15165.2         |
| 10 BUTLER                            | 1119.3                | 337.4          | 0                | 0                    | 0              | 0                  | 0        | 1456.7          |
| 12 CAMERON                           | 0.9                   | 0              | 0                | 0                    | 0              | 0                  | 0        | 0.9             |
| 18 CLINTON                           | 0                     | 669.7          | 0                | 0                    | 0              | 0                  | 0        | 669.7           |
| 19 COLUMBIA                          | 57.4                  | 194.4          | 0                | 0                    | 0              | 0                  | 0        | 251.8           |
| 20 CRAWFORD                          | 0                     | 18.8           | 0                | 0                    | 0              | 0                  | 0        | 18.8            |
| 21 CUMBERLAND                        | 45951.6               | 263.7          | 0                | 0                    | 5524           | 0                  | 0        | 51739.3         |
| 22 DAUPHIN                           | 180561                | 6238.3         | 0                | 0                    | 21977.3        | 0                  | 0        | 208776.6        |
| 26 FAYETTE                           | 0                     | 51.6           | 0                | 0                    | 0              | 0                  | 0        | 51.6            |
| 28 FRANKLIN                          | 97.6                  | 524.2          | 0                | 0                    | 0              | 0                  | 0        | 621.8           |
| 34 JUNIATA                           | 0                     | 0              | 0                | 0                    | 1.2            | 0                  | 0        | 1.2             |
| 36 LANCASTER                         | 2090                  | 9.6            | 0                | 0                    | 0              | 0                  | 0        | 2099.6          |
| 38 LEBANON                           | 0                     | 0              | 0                | 0                    | 1.8            | 0                  | 0        | 1.8             |
| 40 LUZERNE                           | 0                     | 794.9          | 0                | 0                    | 0              | 0                  | 0        | 794.9           |
| 41 LYCOMING                          | 0                     | 64.4           | 0                | 0                    | 0              | 0                  | 0        | 64.4            |
| 44 MIFFLIN                           | 0                     | 0              | 0                | 0                    | 10.1           | 0                  | 0        | 10.1            |
| 49 NORTHUMBERLAND                    | 32.5                  | 0              | 0                | 0                    | 0              | 0                  | 0        | 32.5            |
| 50 PERRY                             | 1865.9                | 270.3          | 0                | 0                    | 68.3           | 0                  | 0        | 2204.5          |
| 51 PHILADELPHIA                      | 6996.4                | 0              | 0                | 0                    | 0              | 0                  | 0        | 6996.4          |
| 54 SCHUYLKILL                        | 332.3                 | 204.8          | 0                | 0                    | 36.6           | 0                  | 0        | 573.7           |
| 64 WAYNE                             | 0                     | 8.3            | 0                | 0                    | 0              | 0                  | 0        | 8.3             |
| 65 WESTMORELAND                      | 0                     | 50.2           | 0                | 0                    | 0              | 0                  | 0        | 50.2            |
| 67 YORK                              | 11.3                  | 0              | 0                | 0                    | 478.8          | 0                  | 0        | 490.1           |
| MD MARYLAND                          | 0                     | 100.1          | 0                | 0                    | 0              | 0                  | 0        | 100.1           |
| NJ NEW JERSEY                        | 22791.6               | 0              | 0                | 0                    | 0              | 0                  | 0        | 22791.6         |
| <b>Waste Totals:</b>                 | <b>277011.5</b>       | <b>10621.8</b> | <b>0</b>         | <b>0</b>             | <b>28123.8</b> | <b>0</b>           | <b>0</b> | <b>315757.1</b> |



Please Use  
Recycled Paper

Phone: 717-783-9258  
 Printed: 9/10/2018

Also visit our Internet WWW Site at: <http://www.dep.state.pa.us>

DISCLAIMER: While care has been taken in the preparation of this report, there is no warranty or guarantee as to the data, calculation or content accuracy. The Commonwealth reserves the right to update or change any data or presentation format without notice or liability.




Commonwealth of Pennsylvania  
 Department of Environmental Protection  
 Bureau of Waste Management  
 Division of Reporting and Fee Collection

-----  
 Landfill Waste Receipts  
 in Tons (2000 lbs.) of Waste

For Year: 2017

Disposal Facility: 101389, LCSWMA FREY FARM LANDFILL

| County/State that<br>Generated Waste | Waste Type: Municipal | Residual       | Sewage<br>Sludge | Processed<br>Medical | Construction    | WTE Ash<br>Residue | Asbestos   | Total           |
|--------------------------------------|-----------------------|----------------|------------------|----------------------|-----------------|--------------------|------------|-----------------|
| 06 BERKS                             | 0                     | 4.8            | 0                | 0                    | 0.3             | 0                  | 0          | 5.1             |
| 21 CUMBERLAND                        | 0                     | 7.2            | 0                | 0                    | 0               | 0                  | 0          | 7.2             |
| 22 DAUPHIN                           | 21.4                  | 28.6           | 0                | 0                    | 21425.9         | 79395.1            | 0          | 100871          |
| 36 LANCASTER                         | 38846.6               | 88373.2        | 26610.2          | 597.3                | 103337          | 86456.8            | 1.1        | 344222.2        |
| 38 LEBANON                           | 0                     | 1494.2         | 0                | 0                    | 0               | 0                  | 0          | 1494.2          |
| 67 YORK                              | 0                     | 8335.8         | 0                | 0                    | 642.3           | 0                  | 0          | 8978.1          |
| DE DELAWARE (ST)                     | 0                     | 118.3          | 0                | 0                    | 0               | 0                  | 0          | 118.3           |
| <b>Waste Totals:</b>                 | <b>38868</b>          | <b>98362.1</b> | <b>26610.2</b>   | <b>597.3</b>         | <b>125405.5</b> | <b>165851.9</b>    | <b>1.1</b> | <b>455696.1</b> |



Please Use  
Recycled Paper

Phone: 717-783-9258  
 Printed: 9/10/2018

Also visit our Internet WWW Site at: <http://www.dep.state.pa.us>

DISCLAIMER: While care has been taken in the preparation of this report, there is no warranty or guarantee as to the data, calculation or content accuracy. The Commonwealth reserves the right to update or change any data or presentation format without notice or liability.

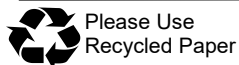
Commonwealth of Pennsylvania  
 Department of Environmental Protection  
 Bureau of Waste Management  
 Division of Reporting and Fee Collection

-----  
 Landfill Waste Receipts  
 in Tons (2000 lbs.) of Waste

For Year: 2017

Disposal Facility: 400592, LCSWMA RESOURCE RECOVERY FACILITY

| County/State that<br>Generated Waste | Waste Type: Municipal | Residual | Sewage<br>Sludge | Processed<br>Medical | Construction | WTE Ash<br>Residue | Asbestos | Total    |
|--------------------------------------|-----------------------|----------|------------------|----------------------|--------------|--------------------|----------|----------|
| 06 BERKS                             | 3849.6                | 766.2    | 0                | 0                    | 0            | 0                  | 0        | 4615.8   |
| 07 BLAIR                             | 0                     | 49.3     | 0                | 0                    | 0            | 0                  | 0        | 49.3     |
| 09 BUCKS                             | 0                     | 2254     | 0                | 0                    | 0            | 0                  | 0        | 2254     |
| 11 CAMBRIA                           | 0                     | 52       | 0                | 0                    | 0            | 0                  | 0        | 52       |
| 13 CARBON                            | 0                     | 110.3    | 0                | 0                    | 0            | 0                  | 0        | 110.3    |
| 14 CENTRE                            | 0                     | 28.2     | 0                | 0                    | 0            | 0                  | 0        | 28.2     |
| 15 CHESTER                           | 0                     | 289.5    | 0                | 0                    | 0            | 0                  | 0        | 289.5    |
| 18 CLINTON                           | 0                     | 292.3    | 0                | 0                    | 0            | 0                  | 0        | 292.3    |
| 19 COLUMBIA                          | 136                   | 479.1    | 0                | 0                    | 0            | 0                  | 0        | 615.1    |
| 21 CUMBERLAND                        | 30.5                  | 288.6    | 0                | 0                    | 0            | 0                  | 0        | 319.1    |
| 22 DAUPHIN                           | 12078.6               | 3344.1   | 0                | 0                    | 0            | 0                  | 0        | 15422.7  |
| 23 DELAWARE                          | 0                     | 28       | 0                | 0                    | 0            | 0                  | 0        | 28       |
| 36 LANCASTER                         | 292868.8              | 42598.8  | 6452.1           | 0                    | 487          | 0                  | 0        | 342406.7 |
| 38 LEBANON                           | 0                     | 1428.5   | 0                | 0                    | 0            | 0                  | 0        | 1428.5   |
| 39 LEHIGH                            | 416.1                 | 4377.4   | 0                | 0                    | 0            | 0                  | 0        | 4793.5   |
| 40 LUZERNE                           | 0                     | 4.4      | 0                | 0                    | 0            | 0                  | 0        | 4.4      |
| 45 MONROE                            | 0                     | 576.8    | 0                | 0                    | 0            | 0                  | 0        | 576.8    |
| 46 MONTGOMERY                        | 0                     | 1265.2   | 0                | 0                    | 0            | 0                  | 0        | 1265.2   |
| 47 MONTOUR                           | 0                     | 7.1      | 0                | 0                    | 0            | 0                  | 0        | 7.1      |
| 48 NORTHAMPTON                       | 0                     | 274      | 0                | 0                    | 0            | 0                  | 0        | 274      |
| 49 NORTHUMBERLAND                    | 0                     | 213.1    | 0                | 0                    | 0            | 0                  | 0        | 213.1    |
| 51 PHILADELPHIA                      | 1737.8                | 69.5     | 0                | 0                    | 0            | 0                  | 0        | 1807.3   |
| 54 SCHUYLKILL                        | 0                     | 32.4     | 0                | 0                    | 0            | 0                  | 0        | 32.4     |
| 66 WYOMING                           | 0                     | 4060.1   | 0                | 0                    | 0            | 0                  | 0        | 4060.1   |
| 67 YORK                              | 0                     | 243.5    | 0                | 0                    | 0            | 0                  | 0        | 243.5    |
| CN CANADA                            | 0                     | 10.5     | 0                | 0                    | 0            | 0                  | 0        | 10.5     |
| DE DELAWARE (ST)                     | 0                     | 587.9    | 0                | 0                    | 0            | 0                  | 0        | 587.9    |
| FL FLORIDA                           | 0                     | 46.6     | 0                | 0                    | 0            | 0                  | 0        | 46.6     |
| IL ILLINOIS                          | 0                     | 369.1    | 0                | 0                    | 0            | 0                  | 0        | 369.1    |
| LA LOUISIANA                         | 0                     | 44.8     | 0                | 0                    | 0            | 0                  | 0        | 44.8     |



Please Use  
Recycled Paper

Phone: 717-783-9258  
 Printed: 9/10/2018

Also visit our Internet WWW Site at: <http://www.dep.state.pa.us>


DISCLAIMER: While care has been taken in the preparation of this report, there is no warranty or guarantee as to the data, calculation or content accuracy. The Commonwealth reserves the right to update or change any data or presentation format without notice or liability.

Commonwealth of Pennsylvania  
 Department of Environmental Protection  
 Bureau of Waste Management  
 Division of Reporting and Fee Collection

-----  
 Landfill Waste Receipts  
 in Tons (2000 lbs.) of Waste

For Year: 2017

|                      |                 |                |               |          |            |          |          |                 |
|----------------------|-----------------|----------------|---------------|----------|------------|----------|----------|-----------------|
| MD MARYLAND          | 9.9             | 100.9          | 0             | 0        | 0          | 0        | 0        | 110.8           |
| MI MICHIGAN          | 0               | 1.4            | 0             | 0        | 0          | 0        | 0        | 1.4             |
| NC NORTH CAROLINA    | 142.3           | 3430.6         | 0             | 0        | 0          | 0        | 0        | 3572.9          |
| NJ NEW JERSEY        | 2940.1          | 807.9          | 0             | 0        | 0          | 0        | 0        | 3748            |
| NY NEW YORK          | 553             | 239.8          | 0             | 0        | 0          | 0        | 0        | 792.8           |
| OH OHIO              | 0               | 6.5            | 0             | 0        | 0          | 0        | 0        | 6.5             |
| TN TENNESSEE         | 0               | 0.7            | 0             | 0        | 0          | 0        | 0        | 0.7             |
| TX TEXAS             | 0.9             | 0              | 0             | 0        | 0          | 0        | 0        | 0.9             |
| VA VIRGINIA          | 0               | 2.1            | 0             | 0        | 0          | 0        | 0        | 2.1             |
| WI WISCONSIN         | 0               | 3.7            | 0             | 0        | 0          | 0        | 0        | 3.7             |
| <b>Waste Totals:</b> | <b>314763.6</b> | <b>68784.9</b> | <b>6452.1</b> | <b>0</b> | <b>487</b> | <b>0</b> | <b>0</b> | <b>390487.6</b> |



Please Use  
Recycled Paper

Phone: 717-783-9258  
 Printed: 9/10/2018

Also visit our Internet WWW Site at: <http://www.dep.state.pa.us>

DISCLAIMER: While care has been taken in the preparation of this report, there is no warranty or guarantee as to the data, calculation or content accuracy. The Commonwealth reserves the right to update or change any data or presentation format without notice or liability.

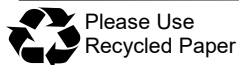
Commonwealth of Pennsylvania  
 Department of Environmental Protection  
 Bureau of Waste Management  
 Division of Reporting and Fee Collection

-----  
 Landfill Waste Receipts  
 in Tons (2000 lbs.) of Waste

For Year: 2017

Disposal Facility: 100963, LYCOMING COUNTY RESOURCE MANAGEMENT SERVICES LAND

| County/State that<br>Generated Waste | Waste Type: Municipal | Residual | Sewage<br>Sludge | Processed<br>Medical | Construction | WTE Ash<br>Residue | Asbestos | Total   |
|--------------------------------------|-----------------------|----------|------------------|----------------------|--------------|--------------------|----------|---------|
| 03 ARMSTRONG                         | 1.2                   | 0        | 0                | 0                    | 0            | 0                  | 0        | 1.2     |
| 06 BERKS                             | 0                     | 0        | 0                | 0                    | 19.6         | 0                  | 0        | 19.6    |
| 08 BRADFORD                          | 0                     | 17.8     | 0                | 0                    | 0            | 0                  | 0        | 17.8    |
| 09 BUCKS                             | 0                     | 0.4      | 0                | 0                    | 0            | 0                  | 0        | 0.4     |
| 13 CARBON                            | 0                     | 150      | 0                | 0                    | 0            | 0                  | 0        | 150     |
| 14 CENTRE                            | 0                     | 27.5     | 0                | 0                    | 0            | 0                  | 0        | 27.5    |
| 17 CLEARFIELD                        | 0                     | 28.4     | 0                | 0                    | 0            | 0                  | 0        | 28.4    |
| 18 CLINTON                           | 21.9                  | 252.5    | 0                | 0                    | 52.7         | 0                  | 0.1      | 327.2   |
| 19 COLUMBIA                          | 45240.8               | 11700.4  | 8337.1           | 0                    | 12314.3      | 0                  | 144.2    | 77736.8 |
| 21 CUMBERLAND                        | 0                     | 39.4     | 0                | 0                    | 0            | 0                  | 0        | 39.4    |
| 22 DAUPHIN                           | 3.8                   | 3.8      | 0                | 0                    | 6.8          | 0                  | 0        | 14.4    |
| 28 FRANKLIN                          | 0                     | 0.4      | 0                | 0                    | 0            | 0                  | 0        | 0.4     |
| 34 JUNIATA                           | 3                     | 0        | 0                | 0                    | 3.9          | 0                  | 0        | 6.9     |
| 36 LANCASTER                         | 0                     | 87.8     | 0                | 0                    | 0            | 0                  | 0        | 87.8    |
| 38 LEBANON                           | 0                     | 50.4     | 0                | 0                    | 0            | 0                  | 0        | 50.4    |
| 40 LUZERNE                           | 8.6                   | 200.6    | 0                | 0                    | 0            | 0                  | 34.3     | 243.5   |
| 41 LYCOMING                          | 55924.3               | 12961.7  | 7692.3           | 0                    | 3011.1       | 0                  | 30.8     | 79620.2 |
| 44 MIFFLIN                           | 0                     | 14.4     | 0                | 0                    | 2.3          | 0                  | 0        | 16.7    |
| 46 MONTGOMERY                        | 0                     | 7.1      | 0                | 0                    | 0            | 0                  | 17       | 24.1    |
| 47 MONTOUR                           | 9309.9                | 2052.2   | 0                | 490.4                | 1465.3       | 0.8                | 4.2      | 13322.8 |
| 48 NORTHAMPTON                       | 0                     | 2.6      | 0                | 0                    | 0            | 0                  | 0        | 2.6     |
| 49 NORTHUMBERLAND                    | 20359.2               | 11735    | 5581.4           | 0                    | 3103.4       | 0                  | 51.1     | 40830.1 |
| 50 PERRY                             | 5.1                   | 58.4     | 0                | 0                    | 0            | 0                  | 0        | 63.5    |
| 52 PIKE                              | 245.1                 | 0        | 0                | 0                    | 0            | 0                  | 0        | 245.1   |
| 54 SCHUYLKILL                        | 16.1                  | 412.4    | 0                | 0                    | 0            | 0                  | 144.9    | 573.4   |
| 55 SNYDER                            | 12254.6               | 3858.9   | 441.8            | 0                    | 747.8        | 35.5               | 5.8      | 17344.4 |
| 57 SULLIVAN                          | 53.1                  | 0        | 0                | 0                    | 22.1         | 0                  | 0        | 75.2    |
| 58 SUSQUEHANNA                       | 0                     | 40.7     | 0                | 0                    | 0            | 0                  | 0        | 40.7    |
| 59 TIOGA                             | 24.6                  | 30.5     | 0                | 0                    | 0            | 0                  | 0        | 55.1    |
| 60 UNION                             | 22299.6               | 9952.8   | 3313.8           | 0                    | 9258         | 9.9                | 8.3      | 44842.4 |



Please Use  
Recycled Paper

Phone: 717-783-9258  
 Printed: 9/10/2018

Also visit our Internet WWW Site at: <http://www.dep.state.pa.us>


DISCLAIMER: While care has been taken in the preparation of this report, there is no warranty or guarantee as to the data, calculation or content accuracy. The Commonwealth reserves the right to update or change any data or presentation format without notice or liability.

Commonwealth of Pennsylvania  
 Department of Environmental Protection  
 Bureau of Waste Management  
 Division of Reporting and Fee Collection

-----  
 Landfill Waste Receipts  
 in Tons (2000 lbs.) of Waste

For Year: 2017

|                      |                 |                |                |              |                |             |              |                 |
|----------------------|-----------------|----------------|----------------|--------------|----------------|-------------|--------------|-----------------|
| 67 YORK              | 0               | 0.9            | 0              | 0            | 0              | 0           | 0            | 0.9             |
| NJ NEW JERSEY        | 0               | 2412.8         | 0              | 0            | 0              | 0           | 178.8        | 2591.6          |
| NY NEW YORK          | 25.7            | 0              | 0              | 0            | 0              | 0           | 0            | 25.7            |
| <b>Waste Totals:</b> | <b>165796.6</b> | <b>56099.8</b> | <b>25366.4</b> | <b>490.4</b> | <b>30007.3</b> | <b>46.2</b> | <b>619.5</b> | <b>278426.2</b> |



Please Use  
Recycled Paper

Phone: 717-783-9258  
 Printed: 9/10/2018

Also visit our Internet WWW Site at: <http://www.dep.state.pa.us>

DISCLAIMER: While care has been taken in the preparation of this report, there is no warranty or guarantee as to the data, calculation or content accuracy. The Commonwealth reserves the right to update or change any data or presentation format without notice or liability.

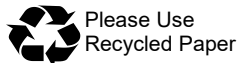
Commonwealth of Pennsylvania  
 Department of Environmental Protection  
 Bureau of Waste Management  
 Division of Reporting and Fee Collection

-----  
 Landfill Waste Receipts  
 in Tons (2000 lbs.) of Waste

For Year: 2017

Disposal Facility: 100113, MODERN LANDFILL

| County/State that<br>Generated Waste | Waste Type: Municipal | Residual      | Sewage<br>Sludge | Processed<br>Medical | Construction   | WTE Ash<br>Residue | Asbestos      | Total          |
|--------------------------------------|-----------------------|---------------|------------------|----------------------|----------------|--------------------|---------------|----------------|
| 01 ADAMS                             | 1162.5                | 2503          | 461.3            | 0                    | 1141.5         | 0                  | 1.1           | 5269.4         |
| 06 BERKS                             | 0                     | 233.7         | 0                | 0                    | 0              | 0                  | 0             | 233.7          |
| 09 BUCKS                             | 0                     | 170.2         | 0                | 0                    | 0              | 0                  | 0             | 170.2          |
| 13 CARBON                            | 0                     | 315.4         | 0                | 0                    | 0              | 0                  | 0             | 315.4          |
| 15 CHESTER                           | 0                     | 142           | 0                | 0                    | 0              | 0                  | 0             | 142            |
| 21 CUMBERLAND                        | 29950.2               | 2331.7        | 622.3            | 0                    | 10686.1        | 0                  | 58.2          | 43648.5        |
| 22 DAUPHIN                           | 0                     | 9480.4        | 417.2            | 1170.9               | 3053.6         | 0                  | 406.1         | 14528.2        |
| 23 DELAWARE                          | 0                     | 287.7         | 0                | 0                    | 0              | 0                  | 0             | 287.7          |
| 28 FRANKLIN                          | 0                     | 25.9          | 0                | 0                    | 0              | 0                  | 0             | 25.9           |
| 36 LANCASTER                         | 0                     | 66935.1       | 0                | 0                    | 0              | 0                  | 0             | 66935.1        |
| 38 LEBANON                           | 0                     | 12172.9       | 0.2              | 0                    | 0              | 0                  | 59.6          | 12232.7        |
| 39 LEHIGH                            | 0                     | 192.7         | 0                | 0                    | 0              | 0                  | 315.1         | 507.8          |
| 40 LUZERNE                           | 0                     | 50.8          | 0                | 0                    | 0              | 0                  | 0             | 50.8           |
| 41 LYCOMING                          | 0                     | 0             | 0                | 0                    | 0              | 0                  | 0.3           | 0.3            |
| 44 MIFFLIN                           | 0                     | 2372.1        | 0                | 0                    | 0              | 0                  | 0             | 2372.1         |
| 46 MONTGOMERY                        | 64094.9               | 201.5         | 0                | 0                    | 39381.9        | 0                  | 523.1         | 104201.4       |
| 48 NORTHAMPTON                       | 0                     | 55            | 0                | 0                    | 0              | 0                  | 0             | 55             |
| 50 PERRY                             | 47.4                  | 0             | 0                | 0                    | 0              | 0                  | 0             | 47.4           |
| 51 PHILADELPHIA                      | 175652.2              | 923.2         | 0                | 0                    | 157.6          | 0                  | 0             | 176733         |
| 54 SCHUYLKILL                        | 0                     | 278.8         | 0                | 0                    | 0              | 0                  | 0             | 278.8          |
| 60 UNION                             | 0                     | 54.3          | 0                | 0                    | 0              | 0                  | 0             | 54.3           |
| 67 YORK                              | 842.8                 | 226259.4      | 2756.2           | 0                    | 27374.6        | 149609.4           | 293.9         | 407136.3       |
| CT CONNECTICUT                       | 0                     | 6386.6        | 275.8            | 0                    | 0              | 0                  | 380           | 7042.4         |
| DC DISRICT OF COLUMBIA               | 0                     | 42641.4       | 0                | 0                    | 0              | 0                  | 105.8         | 42747.2        |
| DE DELAWARE (ST)                     | 0                     | 6872.6        | 0                | 0                    | 0              | 0                  | 324.4         | 7197           |
| MD MARYLAND                          | 9730.1                | 71910.5       | 1229.4           | 19929.9              | 172.5          | 0                  | 1431.8        | 104404.2       |
| NJ NEW JERSEY                        | 8302.9                | 316.9         | 0                | 0                    | 117.7          | 0                  | 0.2           | 8737.7         |
| VA VIRGINIA                          | 0                     | 873.5         | 0                | 0                    | 0              | 0                  | 32.3          | 905.8          |
| WV WEST VIRGINIA                     | 0                     | 48.7          | 0                | 0                    | 0              | 0                  | 0             | 48.7           |
| <b>Waste Totals:</b>                 | <b>289783</b>         | <b>454036</b> | <b>5762.4</b>    | <b>21100.8</b>       | <b>82085.5</b> | <b>149609.4</b>    | <b>3931.9</b> | <b>1006309</b> |



Please Use  
Recycled Paper

Phone: 717-783-9258  
 Printed: 9/10/2018

Also visit our Internet WWW Site at: <http://www.dep.state.pa.us>

DISCLAIMER: While care has been taken in the preparation of this report, there is no warranty or guarantee as to the data, calculation or content accuracy. The Commonwealth reserves the right to update or change any data or presentation format without notice or liability.


Commonwealth of Pennsylvania  
 Department of Environmental Protection  
 Bureau of Waste Management  
 Division of Reporting and Fee Collection

-----  
 Landfill Waste Receipts  
 in Tons (2000 lbs.) of Waste

For Year: 2017

Disposal Facility: 100594, MONROEVILLE LANDFILL

| County/State that<br>Generated Waste | Waste Type: Municipal | Residual       | Sewage<br>Sludge | Processed<br>Medical | Construction   | WTE Ash<br>Residue | Asbestos | Total           |
|--------------------------------------|-----------------------|----------------|------------------|----------------------|----------------|--------------------|----------|-----------------|
| 02 ALLEGHENY                         | 262517                | 88865          | 6369.6           | 3201.1               | 52311.8        | 3109.5             | 0        | 416374          |
| 03 ARMSTRONG                         | 378.2                 | 46.6           | 0                | 0                    | 258.1          | 0                  | 0        | 682.9           |
| 04 BEAVER                            | 0                     | 0              | 0                | 0                    | 79.9           | 0                  | 0        | 79.9            |
| 10 BUTLER                            | 894.7                 | 219            | 0                | 0                    | 138.3          | 0                  | 0        | 1252            |
| 32 INDIANA                           | 0                     | 0.2            | 0                | 0                    | 0              | 0                  | 0        | 0.2             |
| 63 WASHINGTON                        | 0                     | 58.2           | 0                | 0                    | 0              | 0                  | 0        | 58.2            |
| 65 WESTMORELAND                      | 11683                 | 4954.4         | 0                | 0                    | 4054           | 0                  | 0        | 20691.4         |
| OH OHIO                              | 0                     | 223            | 0                | 0                    | 0              | 0                  | 0        | 223             |
| WV WEST VIRGINIA                     | 0                     | 163            | 0                | 0                    | 0              | 0                  | 0        | 163             |
| <b>Waste Totals:</b>                 | <b>275472.9</b>       | <b>94529.4</b> | <b>6369.6</b>    | <b>3201.1</b>        | <b>56842.1</b> | <b>3109.5</b>      | <b>0</b> | <b>439524.6</b> |



Please Use  
Recycled Paper

Phone: 717-783-9258  
 Printed: 9/10/2018

Also visit our Internet WWW Site at: <http://www.dep.state.pa.us>

DISCLAIMER: While care has been taken in the preparation of this report, there is no warranty or guarantee as to the data, calculation or content accuracy. The Commonwealth reserves the right to update or change any data or presentation format without notice or liability.


Commonwealth of Pennsylvania  
 Department of Environmental Protection  
 Bureau of Waste Management  
 Division of Reporting and Fee Collection

-----  
 Landfill Waste Receipts  
 in Tons (2000 lbs.) of Waste

For Year: 2017

Disposal Facility: 101571, MOSTOLLER LANDFILL INC

| County/State that<br>Generated Waste | Waste Type: Municipal | Residual       | Sewage<br>Sludge | Processed<br>Medical | Construction  | WTE Ash<br>Residue | Asbestos     | Total           |
|--------------------------------------|-----------------------|----------------|------------------|----------------------|---------------|--------------------|--------------|-----------------|
| 02 ALLEGHENY                         | 0                     | 0              | 0                | 0                    | 198           | 0                  | 0            | 198             |
| 05 BEDFORD                           | 2691.9                | 33.5           | 112.3            | 0                    | 28            | 0                  | 0            | 2865.7          |
| 07 BLAIR                             | 20016.1               | 1091.7         | 728.6            | 0                    | 599.2         | 0                  | 0            | 22435.6         |
| 11 CAMBRIA                           | 33073.6               | 48412.1        | 958.9            | 0                    | 1588          | 0                  | 29.5         | 84062.1         |
| 12 CAMERON                           | 0                     | 0              | 0                | 0                    | 0             | 0                  | 9.4          | 9.4             |
| 19 COLUMBIA                          | 14.7                  | 0              | 0                | 0                    | 0             | 0                  | 0            | 14.7            |
| 21 CUMBERLAND                        | 12.6                  | 0              | 0                | 0                    | 0             | 0                  | 0            | 12.6            |
| 22 DAUPHIN                           | 0                     | 0              | 1223.6           | 0                    | 0             | 0                  | 0            | 1223.6          |
| 31 HUNTINGDON                        | 30.6                  | 269.5          | 0                | 0                    | 48.5          | 0                  | 0            | 348.6           |
| 32 INDIANA                           | 4.7                   | 0              | 0                | 0                    | 210.2         | 0                  | 154.1        | 369             |
| 48 NORTHAMPTON                       | 20.3                  | 0              | 0                | 0                    | 0             | 0                  | 0            | 20.3            |
| 56 SOMERSET                          | 25866.6               | 3726           | 1034.2           | 0                    | 2157.5        | 0                  | 0            | 32784.3         |
| 63 WASHINGTON                        | 0                     | 0              | 0                | 0                    | 5.4           | 0                  | 0            | 5.4             |
| 65 WESTMORELAND                      | 19850.4               | 43447.5        | 0                | 0                    | 471           | 0                  | 6.8          | 63775.7         |
| KY KENTUCKY                          | 0                     | 47.1           | 0                | 0                    | 0             | 0                  | 0            | 47.1            |
| MD MARYLAND                          | 30849.5               | 13.4           | 0                | 0                    | 0             | 0                  | 13           | 30875.9         |
| NJ NEW JERSEY                        | 282.2                 | 0              | 0                | 0                    | 0             | 0                  | 19.5         | 301.7           |
| NY NEW YORK                          | 261.8                 | 0              | 6679.5           | 0                    | 0             | 0                  | 0            | 6941.3          |
| WV WEST VIRGINIA                     | 0                     | 0              | 11.2             | 0                    | 0             | 0                  | 0            | 11.2            |
| <b>Waste Totals:</b>                 | <b>132975</b>         | <b>97040.8</b> | <b>10748.3</b>   | <b>0</b>             | <b>5305.8</b> | <b>0</b>           | <b>232.3</b> | <b>246302.2</b> |



Please Use  
Recycled Paper

Phone: 717-783-9258  
 Printed: 9/10/2018

Also visit our Internet WWW Site at: <http://www.dep.state.pa.us>

DISCLAIMER: While care has been taken in the preparation of this report, there is no warranty or guarantee as to the data, calculation or content accuracy. The Commonwealth reserves the right to update or change any data or presentation format without notice or liability.




Commonwealth of Pennsylvania  
 Department of Environmental Protection  
 Bureau of Waste Management  
 Division of Reporting and Fee Collection

-----  
 Landfill Waste Receipts  
 in Tons (2000 lbs.) of Waste

For Year: 2017

Disposal Facility: 101100, MOUNTAIN VIEW RECLAMATION LANDFILL

| County/State that<br>Generated Waste | Waste Type: Municipal | Residual     | Sewage<br>Sludge | Processed<br>Medical | Construction | WTE Ash<br>Residue | Asbestos      | Total           |
|--------------------------------------|-----------------------|--------------|------------------|----------------------|--------------|--------------------|---------------|-----------------|
| 01 ADAMS                             | 9772.5                | 4267.9       | 81.7             | 0                    | 787.7        | 0                  | 0             | 14909.8         |
| 05 BEDFORD                           | 0                     | 19.3         | 0                | 0                    | 0            | 0                  | 0             | 19.3            |
| 21 CUMBERLAND                        | 19219.4               | 977.3        | 32.4             | 0                    | 3431.2       | 0                  | 0             | 23660.3         |
| 22 DAUPHIN                           | 0                     | 16344.8      | 191.4            | 0.7                  | 5712.8       | 0                  | 0             | 22249.7         |
| 28 FRANKLIN                          | 18392.6               | 11158.1      | 1311.8           | 0                    | 6834.2       | 0                  | 0.2           | 37696.9         |
| 29 FULTON                            | 2246.8                | 744.5        | 0                | 0                    | 375.6        | 0                  | 0             | 3366.9          |
| 49 NORTHUMBERLAND                    | 117.4                 | 0            | 0                | 0                    | 19.8         | 0                  | 0             | 137.2           |
| 50 PERRY                             | 1376.3                | 44.4         | 0                | 0                    | 216.8        | 0                  | 0             | 1637.5          |
| 67 YORK                              | 53.1                  | 64.9         | 0                | 0                    | 891.9        | 0                  | 0             | 1009.9          |
| DE DELAWARE (ST)                     | 9.8                   | 1691         | 0                | 0                    | 0            | 0                  | 0             | 1700.8          |
| MD MARYLAND                          | 80141.6               | 26781.7      | 689.2            | 0                    | 7366.1       | 0                  | 2129.1        | 117107.7        |
| VA VIRGINIA                          | 26.1                  | 661.1        | 0                | 0                    | 0            | 0                  | 0             | 687.2           |
| WV WEST VIRGINIA                     | 33889.1               | 1460         | 0                | 0                    | 1351.9       | 0                  | 12.4          | 36713.4         |
| <b>Waste Totals:</b>                 | <b>165244.7</b>       | <b>64215</b> | <b>2306.5</b>    | <b>0.7</b>           | <b>26988</b> | <b>0</b>           | <b>2141.7</b> | <b>260896.6</b> |



Please Use  
Recycled Paper

Phone: 717-783-9258  
 Printed: 9/10/2018

Also visit our Internet WWW Site at: <http://www.dep.state.pa.us>

DISCLAIMER: While care has been taken in the preparation of this report, there is no warranty or guarantee as to the data, calculation or content accuracy. The Commonwealth reserves the right to update or change any data or presentation format without notice or liability.


Commonwealth of Pennsylvania  
 Department of Environmental Protection  
 Bureau of Waste Management  
 Division of Reporting and Fee Collection

-----  
 Landfill Waste Receipts  
 in Tons (2000 lbs.) of Waste

For Year: 2017

Disposal Facility: 100585, NORTHWEST SANITARY LANDFILL

| County/State that<br>Generated Waste | Waste Type: Municipal | Residual       | Sewage<br>Sludge | Processed<br>Medical | Construction  | WTE Ash<br>Residue | Asbestos    | Total           |
|--------------------------------------|-----------------------|----------------|------------------|----------------------|---------------|--------------------|-------------|-----------------|
| 02 ALLEGHENY                         | 3240.3                | 1026.7         | 22               | 0                    | 602.8         | 0                  | 0           | 4891.8          |
| 03 ARMSTRONG                         | 6339.4                | 16322.2        | 0                | 0                    | 211.2         | 0                  | 0           | 22872.8         |
| 04 BEAVER                            | 107.1                 | 0              | 0                | 0                    | 53.6          | 0                  | 0           | 160.7           |
| 07 BLAIR                             | 0                     | 0              | 0                | 0                    | 11.9          | 0                  | 0           | 11.9            |
| 10 BUTLER                            | 24900.5               | 51523.3        | 39               | 0                    | 3832.3        | 0                  | 52          | 80347.1         |
| 16 CLARION                           | 1324.7                | 5852.5         | 40.8             | 0                    | 150.6         | 0                  | 1.9         | 7370.5          |
| 20 CRAWFORD                          | 254.6                 | 123.5          | 0                | 0                    | 33.7          | 0                  | 0           | 411.8           |
| 30 GREENE                            | 3.5                   | 21.7           | 0                | 0                    | 0             | 0                  | 0           | 25.2            |
| 32 INDIANA                           | 0                     | 1.3            | 0                | 0                    | 0             | 0                  | 0           | 1.3             |
| 33 JEFFERSON                         | 0                     | 3232.1         | 0                | 0                    | 0             | 0                  | 0           | 3232.1          |
| 37 LAWRENCE                          | 10652.2               | 173.5          | 0                | 0                    | 190.7         | 0                  | 1.6         | 11018           |
| 43 MERCER                            | 518.2                 | 68.1           | 184.7            | 0                    | 211.2         | 0                  | 41.2        | 1023.4          |
| 61 VENANGO                           | 3432.7                | 2729.6         | 0                | 0                    | 219.1         | 0                  | 0.9         | 6382.3          |
| NJ NEW JERSEY                        | 0                     | 0              | 0                | 0                    | 0.2           | 0                  | 0           | 0.2             |
| OH OHIO                              | 0                     | 0.4            | 0                | 0                    | 0             | 0                  | 0           | 0.4             |
| <b>Waste Totals:</b>                 | <b>50773.2</b>        | <b>81074.9</b> | <b>286.5</b>     | <b>0</b>             | <b>5517.3</b> | <b>0</b>           | <b>97.6</b> | <b>137749.5</b> |



Please Use  
Recycled Paper

Phone: 717-783-9258  
 Printed: 9/10/2018

Also visit our Internet WWW Site at: <http://www.dep.state.pa.us>

DISCLAIMER: While care has been taken in the preparation of this report, there is no warranty or guarantee as to the data, calculation or content accuracy. The Commonwealth reserves the right to update or change any data or presentation format without notice or liability.

Commonwealth of Pennsylvania  
 Department of Environmental Protection  
 Bureau of Waste Management  
 Division of Reporting and Fee Collection

-----  
 Landfill Waste Receipts  
 in Tons (2000 lbs.) of Waste

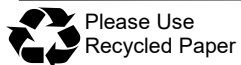
For Year: 2017

Disposal Facility: 100346, PIONEER CROSSING LANDFILL

| County/State that<br>Generated Waste | Waste Type: Municipal | Residual       | Sewage<br>Sludge | Processed<br>Medical | Construction   | WTE Ash<br>Residue | Asbestos   | Total           |
|--------------------------------------|-----------------------|----------------|------------------|----------------------|----------------|--------------------|------------|-----------------|
| 06 BERKS                             | 50231.3               | 26612.1        | 4446.8           | 0                    | 17943.9        | 0                  | 0          | 99234.1         |
| 09 BUCKS                             | 1628.6                | 491.8          | 0                | 369.1                | 60.7           | 0                  | 0          | 2550.2          |
| 13 CARBON                            | 0                     | 0              | 0                | 1446.7               | 0              | 0                  | 0          | 1446.7          |
| 15 CHESTER                           | 1709.8                | 1244.2         | 36               | 0                    | 288            | 0                  | 0          | 3278            |
| 23 DELAWARE                          | 0                     | 321.7          | 0                | 1530                 | 183.3          | 0                  | 2.7        | 2037.7          |
| 36 LANCASTER                         | 1086                  | 0              | 0                | 0                    | 0              | 0                  | 0          | 1086            |
| 39 LEHIGH                            | 9732.4                | 8340.5         | 96.1             | 254.3                | 20.4           | 0                  | 0          | 18443.7         |
| 46 MONTGOMERY                        | 108899.8              | 4904           | 2572.4           | 0.9                  | 476.4          | 277.1              | 0          | 117130.6        |
| 48 NORTHAMPTON                       | 11.2                  | 6082.6         | 0                | 3592.8               | 0              | 0                  | 0          | 9686.6          |
| 51 PHILADELPHIA                      | 62.4                  | 649.4          | 0                | 2126.3               | 0              | 0                  | 0          | 2838.1          |
| 54 SCHUYLKILL                        | 110.9                 | 0              | 0                | 0                    | 0              | 0                  | 0.7        | 111.6           |
| NJ NEW JERSEY                        | 3925.3                | 2441           | 3036.9           | 0                    | 0              | 0                  | 0          | 9403.2          |
| NY NEW YORK                          | 1513.8                | 2552.5         | 4206.8           | 0                    | 0              | 0                  | 0          | 8273.1          |
| <b>Waste Totals:</b>                 | <b>178911.5</b>       | <b>53639.8</b> | <b>14395</b>     | <b>9320.1</b>        | <b>18972.7</b> | <b>277.1</b>       | <b>3.4</b> | <b>275519.6</b> |

Disposal Facility: 101069, S.E.C.C.R.A. LANDFILL

| County/State that<br>Generated Waste | Waste Type: Municipal | Residual      | Sewage<br>Sludge | Processed<br>Medical | Construction   | WTE Ash<br>Residue | Asbestos | Total           |
|--------------------------------------|-----------------------|---------------|------------------|----------------------|----------------|--------------------|----------|-----------------|
| 15 CHESTER                           | 72134.4               | 2511.6        | 2838             | 0                    | 29598.4        | 0                  | 0        | 107082.4        |
| <b>Waste Totals:</b>                 | <b>72134.4</b>        | <b>2511.6</b> | <b>2838</b>      | <b>0</b>             | <b>29598.4</b> | <b>0</b>           | <b>0</b> | <b>107082.4</b> |



Please Use  
Recycled Paper

Phone: 717-783-9258  
 Printed: 9/10/2018

Also visit our Internet WWW Site at: <http://www.dep.state.pa.us>

DISCLAIMER: While care has been taken in the preparation of this report, there is no warranty or guarantee as to the data, calculation or content accuracy. The Commonwealth reserves the right to update or change any data or presentation format without notice or liability.

Commonwealth of Pennsylvania  
 Department of Environmental Protection  
 Bureau of Waste Management  
 Division of Reporting and Fee Collection

-----  
 Landfill Waste Receipts  
 in Tons (2000 lbs.) of Waste

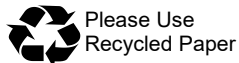
For Year: 2017

Disposal Facility: 101538, SANDY RUN LANDFILL INC.

| County/State that Generated Waste | Waste Type: Municipal | Residual      | Sewage Sludge | Processed Medical | Construction | WTE Ash Residue | Asbestos    | Total        |
|-----------------------------------|-----------------------|---------------|---------------|-------------------|--------------|-----------------|-------------|--------------|
| 05 BEDFORD                        | 5700.4                | 443.5         | 313.3         | 0                 | 65.5         | 0               | 0           | 6522.7       |
| 07 BLAIR                          | 3665.6                | 344.8         | 158.1         | 0                 | 155.1        | 0               | 20.8        | 4344.4       |
| 28 FRANKLIN                       | 3.1                   | 0             | 0             | 0                 | 0            | 0               | 0           | 3.1          |
| 29 FULTON                         | 967.3                 | 0             | 0             | 0                 | 25.6         | 0               | 0           | 992.9        |
| 31 HUNTINGDON                     | 3496.7                | 31.1          | 405.9         | 0                 | 81.4         | 0               | 1.4         | 4016.5       |
| 44 MIFFLIN                        | 2.2                   | 0             | 0             | 0                 | 0            | 0               | 0           | 2.2          |
| WV WEST VIRGINIA                  | 0                     | 4659.2        | 0             | 0                 | 0            | 0               | 0           | 4659.2       |
| <b>Waste Totals:</b>              | <b>13835.3</b>        | <b>5478.6</b> | <b>877.3</b>  | <b>0</b>          | <b>327.6</b> | <b>0</b>        | <b>22.2</b> | <b>20541</b> |

Disposal Facility: 100403, SENECA LANDFILL INC

| County/State that Generated Waste | Waste Type: Municipal | Residual      | Sewage Sludge  | Processed Medical | Construction | WTE Ash Residue | Asbestos | Total           |
|-----------------------------------|-----------------------|---------------|----------------|-------------------|--------------|-----------------|----------|-----------------|
| 02 ALLEGHENY                      | 50839.7               | 49235         | 0              | 0                 | 5485.2       | 0               | 0        | 105559.9        |
| 03 ARMSTRONG                      | 5987.2                | 908.4         | 790.3          | 0                 | 661.5        | 0               | 0        | 8347.4          |
| 04 BEAVER                         | 68413.9               | 1466.7        | 1434.6         | 0                 | 237.1        | 0               | 0        | 71552.3         |
| 10 BUTLER                         | 89711.2               | 26188         | 5091.2         | 0                 | 7374.1       | 0               | 0        | 128364.5        |
| 16 CLARION                        | 12.6                  | 72.8          | 69.3           | 0                 | 12.8         | 0               | 0        | 167.5           |
| 20 CRAWFORD                       | 0                     | 252.3         | 3626.9         | 0                 | 0            | 0               | 0        | 3879.2          |
| 25 ERIE                           | 0                     | 61.8          | 242.9          | 0                 | 0            | 0               | 0        | 304.7           |
| 27 FOREST                         | 0                     | 0             | 246            | 0                 | 0            | 0               | 0        | 246             |
| 32 INDIANA                        | 1.3                   | 584.4         | 0              | 0                 | 0            | 0               | 0        | 585.7           |
| 37 LAWRENCE                       | 665.7                 | 29022.7       | 173            | 0                 | 371.5        | 0               | 0        | 30232.9         |
| 43 MERCER                         | 119025.7              | 4787.2        | 664.4          | 0                 | 334.9        | 0               | 0        | 124812.2        |
| 61 VENANGO                        | 26.9                  | 1406.6        | 1877.3         | 0                 | 1790.9       | 0               | 0        | 5101.7          |
| 63 WASHINGTON                     | 0                     | 145.9         | 0              | 0                 | 2.6          | 0               | 0        | 148.5           |
| 65 WESTMORELAND                   | 8172.6                | 910.7         | 4578.5         | 0                 | 188.4        | 0               | 0        | 13850.2         |
| OH OHIO                           | 37927                 | 586.5         | 0              | 0                 | 0            | 0               | 0        | 38513.5         |
| <b>Waste Totals:</b>              | <b>380783.8</b>       | <b>115629</b> | <b>18794.4</b> | <b>0</b>          | <b>16459</b> | <b>0</b>        | <b>0</b> | <b>531666.2</b> |



Please Use  
Recycled Paper

Phone: 717-783-9258  
 Printed: 9/10/2018

Also visit our Internet WWW Site at: <http://www.dep.state.pa.us>

DISCLAIMER: While care has been taken in the preparation of this report, there is no warranty or guarantee as to the data, calculation or content accuracy. The Commonwealth reserves the right to update or change any data or presentation format without notice or liability.

Commonwealth of Pennsylvania  
 Department of Environmental Protection  
 Bureau of Waste Management  
 Division of Reporting and Fee Collection

-----  
 Landfill Waste Receipts  
 in Tons (2000 lbs.) of Waste

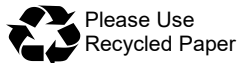
For Year: 2017

Disposal Facility: 100592, SOUTH HILLS LANDFILL INC

| County/State that<br>Generated Waste | Waste Type: Municipal | Residual       | Sewage<br>Sludge | Processed<br>Medical | Construction   | WTE Ash<br>Residue | Asbestos | Total         |
|--------------------------------------|-----------------------|----------------|------------------|----------------------|----------------|--------------------|----------|---------------|
| 02 ALLEGHENY                         | 34667.5               | 20601.9        | 1231.3           | 0                    | 33246.5        | 0                  | 0        | 89747.2       |
| 26 FAYETTE                           | 452.9                 | 943.2          | 0                | 0                    | 258.9          | 0                  | 0        | 1655          |
| 30 GREENE                            | 0                     | 149.5          | 0                | 0                    | 0              | 0                  | 0        | 149.5         |
| 63 WASHINGTON                        | 10202.3               | 1654.6         | 0                | 0                    | 2746.5         | 0                  | 0        | 14603.4       |
| 65 WESTMORELAND                      | 0                     | 0              | 0                | 0                    | 2.7            | 0                  | 0        | 2.7           |
| OH OHIO                              | 0                     | 705.5          | 0                | 0                    | 0              | 0                  | 0        | 705.5         |
| WV WEST VIRGINIA                     | 0                     | 311.2          | 0                | 0                    | 0              | 372.5              | 0        | 683.7         |
| <b>Waste Totals:</b>                 | <b>45322.7</b>        | <b>24365.9</b> | <b>1231.3</b>    | <b>0</b>             | <b>36254.6</b> | <b>372.5</b>       | <b>0</b> | <b>107547</b> |

Disposal Facility: 100081, SOUTHERN ALLEGHENIES LANDFILL INC

| County/State that<br>Generated Waste | Waste Type: Municipal | Residual       | Sewage<br>Sludge | Processed<br>Medical | Construction  | WTE Ash<br>Residue | Asbestos     | Total          |
|--------------------------------------|-----------------------|----------------|------------------|----------------------|---------------|--------------------|--------------|----------------|
| 02 ALLEGHENY                         | 10.9                  | 0              | 0                | 0                    | 0             | 0                  | 0            | 10.9           |
| 05 BEDFORD                           | 194.3                 | 5908.7         | 0                | 0                    | 536.3         | 0                  | 35.8         | 6675.1         |
| 07 BLAIR                             | 21.6                  | 356.1          | 0                | 0                    | 2.7           | 0                  | 4            | 384.4          |
| 10 BUTLER                            | 4                     | 0              | 0                | 0                    | 0             | 0                  | 13.9         | 17.9           |
| 11 CAMBRIA                           | 27082.6               | 26147.4        | 142.5            | 0                    | 4543.6        | 0                  | 128.9        | 58045          |
| 14 CENTRE                            | 0                     | 0              | 0                | 0                    | 1.9           | 0                  | 0            | 1.9            |
| 31 HUNTINGDON                        | 2.6                   | 4.4            | 0                | 0                    | 0.1           | 0                  | 0            | 7.1            |
| 32 INDIANA                           | 14.9                  | 0              | 0                | 0                    | 2.5           | 0                  | 5.1          | 22.5           |
| 33 JEFFERSON                         | 0                     | 0              | 0                | 0                    | 0.7           | 0                  | 0            | 0.7            |
| 44 MIFFLIN                           | 0                     | 36.3           | 0                | 0                    | 0             | 0                  | 0            | 36.3           |
| 56 SOMERSET                          | 16458.2               | 1280.9         | 2257.7           | 0                    | 1344.5        | 0                  | 12.9         | 21354.2        |
| 65 WESTMORELAND                      | 27                    | 19.5           | 0                | 0                    | 10.2          | 0                  | 0            | 56.7           |
| NY NEW YORK                          | 0                     | 0              | 0                | 0                    | 0             | 0                  | 284.9        | 284.9          |
| WV WEST VIRGINIA                     | 0                     | 147.2          | 0                | 0                    | 0             | 0                  | 0            | 147.2          |
| <b>Waste Totals:</b>                 | <b>43816.1</b>        | <b>33900.5</b> | <b>2400.2</b>    | <b>0</b>             | <b>6442.5</b> | <b>0</b>           | <b>485.5</b> | <b>87044.8</b> |



Please Use  
Recycled Paper

Phone: 717-783-9258  
 Printed: 9/10/2018

Also visit our Internet WWW Site at: <http://www.dep.state.pa.us>

DISCLAIMER: While care has been taken in the preparation of this report, there is no warranty or guarantee as to the data, calculation or content accuracy. The Commonwealth reserves the right to update or change any data or presentation format without notice or liability.

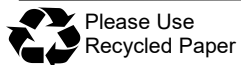
Commonwealth of Pennsylvania  
 Department of Environmental Protection  
 Bureau of Waste Management  
 Division of Reporting and Fee Collection

-----  
 Landfill Waste Receipts  
 in Tons (2000 lbs.) of Waste

For Year: 2017

Disposal Facility: 100277, TERVITA SANITARY LANDFILL

| County/State that<br>Generated Waste | Waste Type: Municipal | Residual        | Sewage<br>Sludge | Processed<br>Medical | Construction   | WTE Ash<br>Residue | Asbestos     | Total           |
|--------------------------------------|-----------------------|-----------------|------------------|----------------------|----------------|--------------------|--------------|-----------------|
| 02 ALLEGHENY                         | 36654.9               | 7423.3          | 5684.2           | 0                    | 9819.2         | 0                  | 409          | 59990.6         |
| 03 ARMSTRONG                         | 0                     | 0               | 0                | 0                    | 139.8          | 0                  | 0            | 139.8           |
| 04 BEAVER                            | 0                     | 0               | 0                | 0                    | 12.3           | 0                  | 0            | 12.3            |
| 10 BUTLER                            | 0                     | 0               | 0                | 0                    | 11.2           | 0                  | 0            | 11.2            |
| 17 CLEARFIELD                        | 0                     | 0.2             | 0                | 0                    | 0              | 0                  | 0            | 0.2             |
| 26 FAYETTE                           | 18107.8               | 2020.7          | 757.6            | 0                    | 4116.1         | 0                  | 8.1          | 25010.3         |
| 30 GREENE                            | 1038.1                | 34229.8         | 0                | 0                    | 1661.7         | 0                  | 0            | 36929.6         |
| 32 INDIANA                           | 3.7                   | 0               | 0                | 0                    | 0              | 0                  | 0            | 3.7             |
| 56 SOMERSET                          | 8.6                   | 0               | 0                | 0                    | 0.1            | 0                  | 0            | 8.7             |
| 62 WARREN                            | 0                     | 0               | 0                | 0                    | 3.6            | 0                  | 0            | 3.6             |
| 63 WASHINGTON                        | 38941.5               | 26665.4         | 326.1            | 0                    | 8678.2         | 0                  | 4.1          | 74615.3         |
| 65 WESTMORELAND                      | 23774.6               | 1286.5          | 1234.6           | 0                    | 12513.9        | 0                  | 108.6        | 38918.2         |
| OH OHIO                              | 0                     | 200.4           | 0                | 0                    | 0              | 0                  | 0            | 200.4           |
| WV WEST VIRGINIA                     | 782.4                 | 62677.4         | 0                | 0                    | 318.4          | 8.1                | 0            | 63786.3         |
| <b>Waste Totals:</b>                 | <b>119311.6</b>       | <b>134503.7</b> | <b>8002.5</b>    | <b>0</b>             | <b>37274.5</b> | <b>8.1</b>         | <b>529.8</b> | <b>299630.2</b> |



Please Use  
Recycled Paper

Phone: 717-783-9258  
 Printed: 9/10/2018

Also visit our Internet WWW Site at: <http://www.dep.state.pa.us>

DISCLAIMER: While care has been taken in the preparation of this report, there is no warranty or guarantee as to the data, calculation or content accuracy. The Commonwealth reserves the right to update or change any data or presentation format without notice or liability.


Commonwealth of Pennsylvania  
 Department of Environmental Protection  
 Bureau of Waste Management  
 Division of Reporting and Fee Collection

-----  
 Landfill Waste Receipts  
 in Tons (2000 lbs.) of Waste

For Year: 2017

Disposal Facility: 101494, TULLYTOWN RESOURCE RECOVERY FACILITY

| County/State that<br>Generated Waste | Waste Type: Municipal | Residual       | Sewage<br>Sludge | Processed<br>Medical | Construction   | WTE Ash<br>Residue | Asbestos | Total           |
|--------------------------------------|-----------------------|----------------|------------------|----------------------|----------------|--------------------|----------|-----------------|
| 06 BERKS                             | 2.2                   | 0              | 0                | 0                    | 0              | 0                  | 0        | 2.2             |
| 09 BUCKS                             | 1268.4                | 3271.3         | 0                | 0                    | 457.2          | 0                  | 0        | 4996.9          |
| 13 CARBON                            | 0.7                   | 0              | 0                | 0                    | 0              | 0                  | 0        | 0.7             |
| 23 DELAWARE                          | 1309.2                | 0              | 0                | 0                    | 0              | 0                  | 0        | 1309.2          |
| 39 LEHIGH                            | 36.2                  | 0              | 0                | 0                    | 0              | 0                  | 0        | 36.2            |
| 46 MONTGOMERY                        | 246.6                 | 5044.8         | 0                | 0                    | 493.9          | 0                  | 0        | 5785.3          |
| 48 NORTHAMPTON                       | 0.1                   | 0              | 0                | 0                    | 0              | 0                  | 0        | 0.1             |
| 51 PHILADELPHIA                      | 9442.8                | 69.5           | 0                | 75.6                 | 21.4           | 0                  | 0        | 9609.3          |
| CT CONNECTICUT                       | 0                     | 28.4           | 0                | 0                    | 0              | 0                  | 0        | 28.4            |
| DE DELAWARE (ST)                     | 0                     | 29.7           | 0                | 0                    | 0              | 0                  | 0        | 29.7            |
| MA MASSACHUSETTS                     | 0                     | 372.6          | 0                | 0                    | 0              | 0                  | 0        | 372.6           |
| NJ NEW JERSEY                        | 30115.5               | 55890.9        | 0                | 0                    | 13195.7        | 0                  | 0        | 99202.1         |
| NY NEW YORK                          | 15325.8               | 2108.9         | 0                | 0                    | 599.4          | 0                  | 0        | 18034.1         |
| <b>Waste Totals:</b>                 | <b>57747.5</b>        | <b>66816.1</b> | <b>0</b>         | <b>75.6</b>          | <b>14767.6</b> | <b>0</b>           | <b>0</b> | <b>139406.8</b> |



Please Use  
Recycled Paper

Phone: 717-783-9258  
 Printed: 9/10/2018

Also visit our Internet WWW Site at: <http://www.dep.state.pa.us>

DISCLAIMER: While care has been taken in the preparation of this report, there is no warranty or guarantee as to the data, calculation or content accuracy. The Commonwealth reserves the right to update or change any data or presentation format without notice or liability.

Commonwealth of Pennsylvania  
 Department of Environmental Protection  
 Bureau of Waste Management  
 Division of Reporting and Fee Collection

-----  
 Landfill Waste Receipts  
 in Tons (2000 lbs.) of Waste

For Year: 2017

Disposal Facility: 100280, VALLEY LANDFILL

| County/State that<br>Generated Waste | Waste Type: Municipal | Residual       | Sewage<br>Sludge | Processed<br>Medical | Construction   | WTE Ash<br>Residue | Asbestos     | Total           |
|--------------------------------------|-----------------------|----------------|------------------|----------------------|----------------|--------------------|--------------|-----------------|
| 02 ALLEGHENY                         | 18924                 | 53948          | 1243.2           | 0                    | 9123.1         | 1320               | 288.7        | 84847           |
| 03 ARMSTRONG                         | 59.2                  | 105.7          | 0                | 0                    | 938.3          | 0                  | 16.5         | 1119.7          |
| 04 BEAVER                            | 0                     | 3004           | 0                | 0                    | 0              | 0                  | 0.1          | 3004.1          |
| 08 BRADFORD                          | 0                     | 13.2           | 0                | 0                    | 0              | 0                  | 0            | 13.2            |
| 10 BUTLER                            | 147.9                 | 16.7           | 0                | 0                    | 68.2           | 0                  | 0            | 232.8           |
| 11 CAMBRIA                           | 1.7                   | 62.1           | 0                | 0                    | 0              | 0                  | 0            | 63.8            |
| 17 CLEARFIELD                        | 0                     | 0              | 0                | 0                    | 0              | 0                  | 0.3          | 0.3             |
| 26 FAYETTE                           | 479.9                 | 0              | 0                | 0                    | 63.1           | 0                  | 0            | 543             |
| 30 GREENE                            | 0                     | 0              | 0                | 0                    | 0              | 0                  | 0.5          | 0.5             |
| 32 INDIANA                           | 3.9                   | 127.4          | 0                | 0                    | 437            | 0                  | 3.3          | 571.6           |
| 33 JEFFERSON                         | 0                     | 2.5            | 0                | 0                    | 0              | 0                  | 0            | 2.5             |
| 59 TIOGA                             | 0                     | 9.7            | 0                | 0                    | 0              | 0                  | 0            | 9.7             |
| 65 WESTMORELAND                      | 89791.6               | 13185.9        | 1274.6           | 1355.7               | 26659          | 0                  | 123.3        | 132390.1        |
| OH OHIO                              | 0                     | 190.8          | 0                | 0                    | 0              | 0                  | 0.1          | 190.9           |
| WV WEST VIRGINIA                     | 0                     | 12.6           | 0                | 0                    | 0              | 0                  | 0            | 12.6            |
| <b>Waste Totals:</b>                 | <b>109408.2</b>       | <b>70678.6</b> | <b>2517.8</b>    | <b>1355.7</b>        | <b>37288.7</b> | <b>1320</b>        | <b>432.8</b> | <b>223001.8</b> |



Please Use  
Recycled Paper

Phone: 717-783-9258  
 Printed: 9/10/2018

Also visit our Internet WWW Site at: <http://www.dep.state.pa.us>

DISCLAIMER: While care has been taken in the preparation of this report, there is no warranty or guarantee as to the data, calculation or content accuracy. The Commonwealth reserves the right to update or change any data or presentation format without notice or liability.




Commonwealth of Pennsylvania  
 Department of Environmental Protection  
 Bureau of Waste Management  
 Division of Reporting and Fee Collection

-----  
 Landfill Waste Receipts  
 in Tons (2000 lbs.) of Waste

For Year: 2017

Disposal Facility: 100739, WESTERN BERKS COMMUNITY LANDFILL

| County/State that<br>Generated Waste | Waste Type: Municipal | Residual       | Sewage<br>Sludge | Processed<br>Medical | Construction  | WTE Ash<br>Residue | Asbestos       | Total           |
|--------------------------------------|-----------------------|----------------|------------------|----------------------|---------------|--------------------|----------------|-----------------|
| 06 BERKS                             | 58575.5               | 19001.1        | 13771.8          | 0                    | 7127.1        | 0                  | 475            | 98950.5         |
| 09 BUCKS                             | 1.1                   | 232.7          | 0                | 0                    | 23.2          | 0                  | 57.4           | 314.4           |
| 13 CARBON                            | 0                     | 0              | 72.2             | 0                    | 0             | 0                  | 0              | 72.2            |
| 15 CHESTER                           | 27.3                  | 0              | 0                | 0                    | 78.8          | 0                  | 844.2          | 950.3           |
| 19 COLUMBIA                          | 0                     | 0              | 0                | 0                    | 7.4           | 0                  | 0              | 7.4             |
| 21 CUMBERLAND                        | 0                     | 0              | 0                | 0                    | 1.4           | 0                  | 0              | 1.4             |
| 23 DELAWARE                          | 0                     | 2345.9         | 0                | 0                    | 33.8          | 0                  | 4166.1         | 6545.8          |
| 38 LEBANON                           | 44.2                  | 0              | 0                | 0                    | 0             | 0                  | 0              | 44.2            |
| 39 LEHIGH                            | 38188.3               | 145            | 0                | 0                    | 3.5           | 0                  | 569.3          | 38906.1         |
| 45 MONROE                            | 14.7                  | 0              | 11.9             | 0                    | 0             | 0                  | 0              | 26.6            |
| 46 MONTGOMERY                        | 13732.8               | 2628.2         | 4923.8           | 0                    | 1509.7        | 0                  | 5582.5         | 28377           |
| 48 NORTHAMPTON                       | 27668                 | 0              | 0                | 0                    | 78.9          | 0                  | 0              | 27746.9         |
| 49 NORTHUMBERLAND                    | 20.7                  | 0              | 13.4             | 0                    | 0             | 0                  | 0              | 34.1            |
| 51 PHILADELPHIA                      | 0                     | 0              | 0                | 0                    | 0             | 0                  | 1230.8         | 1230.8          |
| 54 SCHUYLKILL                        | 0                     | 0              | 0                | 0                    | 5.9           | 0                  | 44.1           | 50              |
| NJ NEW JERSEY                        | 0                     | 10128.4        | 1721.7           | 0                    | 335.1         | 0                  | 1575.4         | 13760.6         |
| NY NEW YORK                          | 0                     | 327.4          | 3243.9           | 0                    | 0             | 0                  | 0              | 3571.3          |
| <b>Waste Totals:</b>                 | <b>138272.6</b>       | <b>34808.7</b> | <b>23758.7</b>   | <b>0</b>             | <b>9204.8</b> | <b>0</b>           | <b>14544.8</b> | <b>220589.6</b> |



Please Use  
Recycled Paper

Phone: 717-783-9258  
 Printed: 9/10/2018

Also visit our Internet WWW Site at: <http://www.dep.state.pa.us>

DISCLAIMER: While care has been taken in the preparation of this report, there is no warranty or guarantee as to the data, calculation or content accuracy. The Commonwealth reserves the right to update or change any data or presentation format without notice or liability.

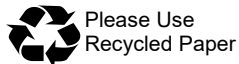
Commonwealth of Pennsylvania  
 Department of Environmental Protection  
 Bureau of Waste Management  
 Division of Reporting and Fee Collection

-----  
 Landfill Waste Receipts  
 in Tons (2000 lbs.) of Waste

For Year: 2017

Disposal Facility: 400633, WHEELABRATOR FALLS INC

| County/State that<br>Generated Waste | Waste Type: Municipal | Residual     | Sewage<br>Sludge | Processed<br>Medical | Construction | WTE Ash<br>Residue | Asbestos | Total           |
|--------------------------------------|-----------------------|--------------|------------------|----------------------|--------------|--------------------|----------|-----------------|
| 06 BERKS                             | 0                     | 387.9        | 0                | 0                    | 0            | 0                  | 0        | 387.9           |
| 09 BUCKS                             | 167169.6              | 839.6        | 0                | 0                    | 13923.5      | 0                  | 0        | 181932.7        |
| 13 CARBON                            | 0                     | 408.7        | 0                | 0                    | 0            | 0                  | 0        | 408.7           |
| 15 CHESTER                           | 0                     | 0.6          | 0                | 0                    | 0            | 0                  | 0        | 0.6             |
| 22 DAUPHIN                           | 0                     | 31.8         | 0                | 0                    | 0            | 0                  | 0        | 31.8            |
| 23 DELAWARE                          | 0                     | 91.8         | 0                | 0                    | 0            | 0                  | 0        | 91.8            |
| 38 LEBANON                           | 0                     | 2512.1       | 0                | 0                    | 0            | 0                  | 0        | 2512.1          |
| 39 LEHIGH                            | 0                     | 299          | 0                | 0                    | 0            | 0                  | 0        | 299             |
| 40 LUZERNE                           | 0                     | 110.8        | 0                | 0                    | 0            | 0                  | 0        | 110.8           |
| 45 MONROE                            | 0                     | 3.9          | 0                | 0                    | 0            | 0                  | 0        | 3.9             |
| 46 MONTGOMERY                        | 4271.5                | 1274.7       | 0                | 0                    | 0            | 0                  | 0        | 5546.2          |
| 51 PHILADELPHIA                      | 112312.7              | 359.3        | 0                | 0                    | 63.1         | 0                  | 0        | 112735.1        |
| 60 UNION                             | 0                     | 17.2         | 0                | 0                    | 0            | 0                  | 0        | 17.2            |
| 67 YORK                              | 0                     | 24.2         | 0                | 0                    | 0            | 0                  | 0        | 24.2            |
| CT CONNECTICUT                       | 0                     | 7.1          | 0                | 0                    | 0            | 0                  | 0        | 7.1             |
| DE DELAWARE (ST)                     | 0                     | 681.1        | 0                | 0                    | 0            | 0                  | 0        | 681.1           |
| NJ NEW JERSEY                        | 207992.1              | 6858.9       | 0                | 0                    | 654.4        | 0                  | 0        | 215505.4        |
| NY NEW YORK                          | 503.4                 | 781.2        | 0                | 0                    | 0            | 0                  | 0        | 1284.6          |
| VA VIRGINIA                          | 0                     | 2.1          | 0                | 0                    | 0            | 0                  | 0        | 2.1             |
| <b>Waste Totals:</b>                 | <b>492249.3</b>       | <b>14692</b> | <b>0</b>         | <b>0</b>             | <b>14641</b> | <b>0</b>           | <b>0</b> | <b>521582.3</b> |



Please Use  
Recycled Paper

Phone: 717-783-9258  
 Printed: 9/10/2018

Also visit our Internet WWW Site at: <http://www.dep.state.pa.us>

DISCLAIMER: While care has been taken in the preparation of this report, there is no warranty or guarantee as to the data, calculation or content accuracy. The Commonwealth reserves the right to update or change any data or presentation format without notice or liability.


Commonwealth of Pennsylvania  
 Department of Environmental Protection  
 Bureau of Waste Management  
 Division of Reporting and Fee Collection

-----  
 Landfill Waste Receipts  
 in Tons (2000 lbs.) of Waste

For Year: 2017

Disposal Facility: 400561, YORK COUNTY RESOURCE RECOVERY CENTER

| County/State that<br>Generated Waste | Waste Type: Municipal | Residual       | Sewage<br>Sludge | Processed<br>Medical | Construction   | WTE Ash<br>Residue | Asbestos | Total           |
|--------------------------------------|-----------------------|----------------|------------------|----------------------|----------------|--------------------|----------|-----------------|
| 01 ADAMS                             | 12141                 | 1074.4         | 0                | 0                    | 1143.8         | 0                  | 0        | 14359.2         |
| 06 BERKS                             | 4575.2                | 0.6            | 0                | 0                    | 0              | 0                  | 0        | 4575.8          |
| 21 CUMBERLAND                        | 29619.2               | 2140.5         | 0                | 0                    | 165.9          | 0                  | 0        | 31925.6         |
| 22 DAUPHIN                           | 12.2                  | 0              | 0                | 0                    | 0              | 0                  | 0        | 12.2            |
| 23 DELAWARE                          | 0                     | 3.4            | 0                | 0                    | 0              | 0                  | 0        | 3.4             |
| 28 FRANKLIN                          | 149.6                 | 0              | 0                | 0                    | 0              | 0                  | 0        | 149.6           |
| 38 LEBANON                           | 0                     | 4581           | 0                | 0                    | 0              | 0                  | 0        | 4581            |
| 44 MIFFLIN                           | 0                     | 605.5          | 0                | 0                    | 0              | 0                  | 0        | 605.5           |
| 51 PHILADELPHIA                      | 19362.3               | 0              | 0                | 0                    | 0              | 0                  | 0        | 19362.3         |
| 67 YORK                              | 320758.4              | 19089.5        | 0                | 0                    | 14750.5        | 0                  | 0        | 354598.4        |
| MD MARYLAND                          | 13529                 | 0              | 0                | 0                    | 0              | 0                  | 0        | 13529           |
| NC NORTH CAROLINA                    | 392.9                 | 943.7          | 0                | 0                    | 0              | 0                  | 0        | 1336.6          |
| NJ NEW JERSEY                        | 17                    | 0              | 0                | 0                    | 0              | 0                  | 0        | 17              |
| <b>Waste Totals:</b>                 | <b>400556.8</b>       | <b>28438.6</b> | <b>0</b>         | <b>0</b>             | <b>16060.2</b> | <b>0</b>           | <b>0</b> | <b>445055.6</b> |



Please Use  
Recycled Paper

Phone: 717-783-9258  
 Printed: 9/10/2018

Also visit our Internet WWW Site at: <http://www.dep.state.pa.us>

DISCLAIMER: While care has been taken in the preparation of this report, there is no warranty or guarantee as to the data, calculation or content accuracy. The Commonwealth reserves the right to update or change any data or presentation format without notice or liability.