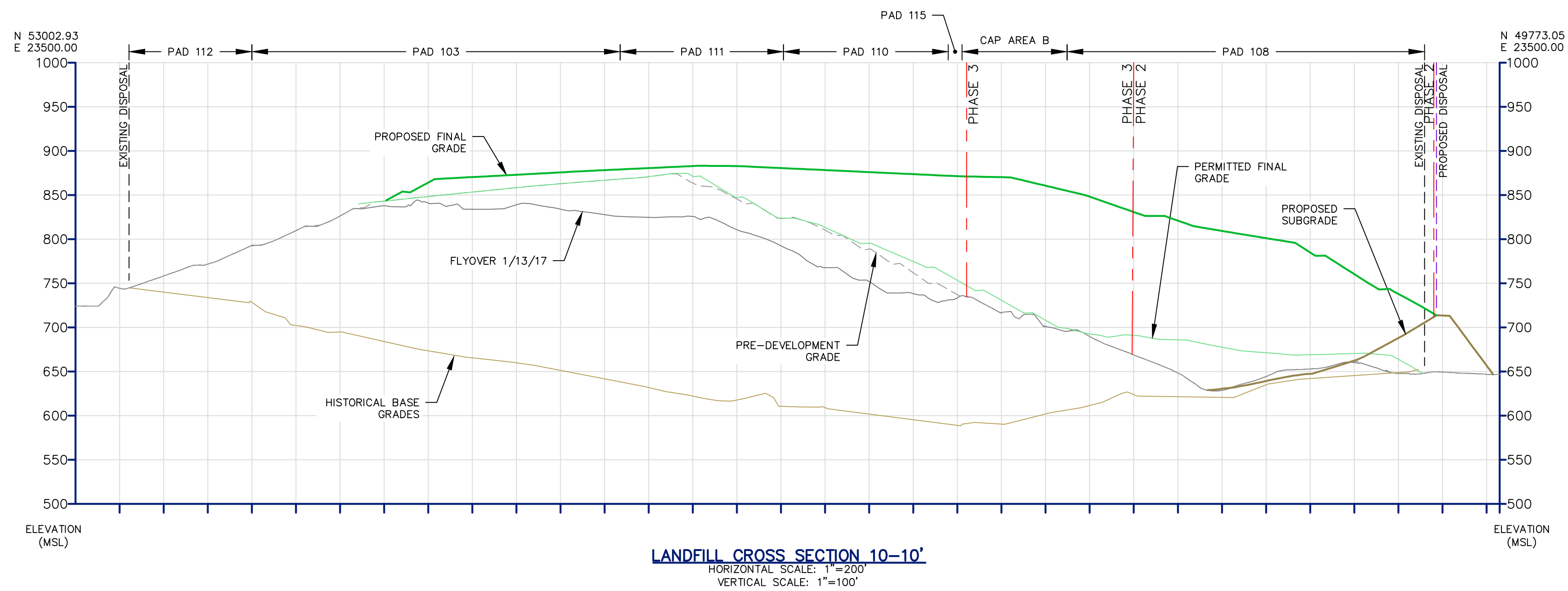



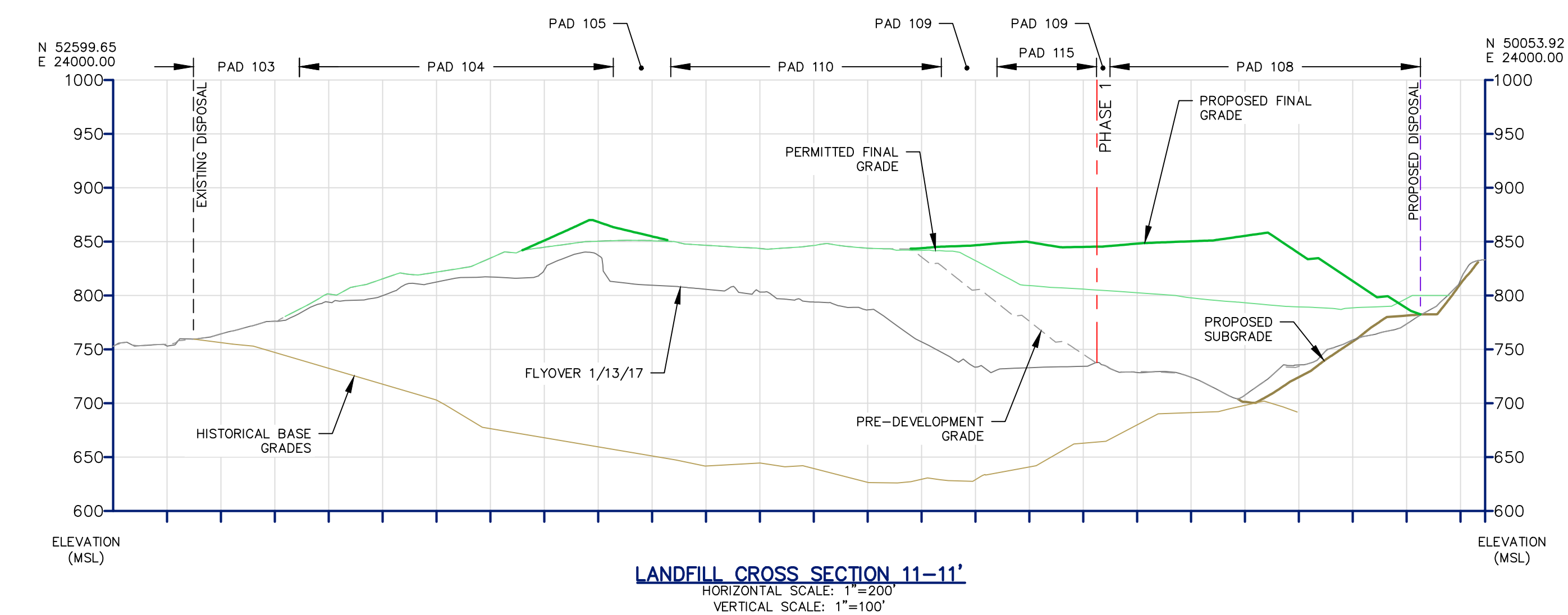
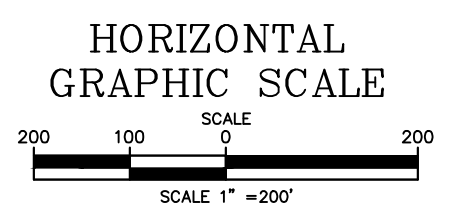
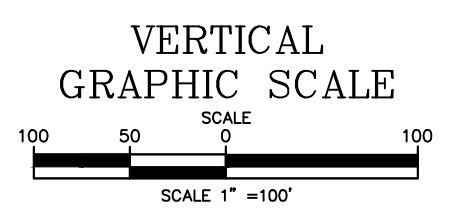
**GENERAL BASEMAP NOTES**

- EXISTING TOPOGRAPHY AND FEATURES SHOWN HEREON WERE OBTAINED FROM AERIAL PHOTOGRAMMETRY PREPARED BY: CDI INFRASTRUCTURE, LLC, DBA L.R. KIMBALL & ASSOC., EBENSBURG, PA, FROM AN AERIAL PHOTOGRAPH DATED 01/14/17.
- DISPOSAL AREA INFORMATION WAS OBTAINED FROM "SHENKEL ROAD EXPANSION FINAL GRADING PLAN (GAS MANAGEMENT PLAN)," DELAWARE COUNTY SOLID WASTE AUTHORITY, COLEBROOKDALE MUNICIPAL LANDFILL, SHEET LF 11, DWG. 115-LF-11R4\_08, FILE NO. 115, DATED APRIL 1996, LAST REVISED APRIL 2008.
- WHERE PERMIT BOUNDARY IS SHOWN ADJACENT TO PROPERTY BOUNDARY, BOUNDARIES ARE EQUAL. PERMIT BOUNDARY IS SHOWN AS OFFSET TO PROPERTY BOUNDARY FOR CLARITY.



**LANDFILL CROSS SECTION LEGEND**

- PROPERTY BOUNDARY
- EXISTING PERMIT BOUNDARY
- PROPOSED PERMIT BOUNDARY
- EXISTING DISPOSAL LIMIT
- PROPOSED DISPOSAL LIMIT
- PROPOSED FINAL GRADE (EXPANSION)
- PREVIOUSLY PERMITTED FINAL GRADE
- EXISTING GRADE CONTOUR (SEE NOTE 1)
- PROPOSED SUBGRADE (EXPANSION)
- PREVIOUSLY PERMITTED SUBGRADE
- PRE-DEVELOPMENT GRADE



	REVISIONS	
<b>DELAWARE COUNTY SOLID WASTE AUTHORITY</b> <b>ROLLING HILLS LANDFILL</b> <b>SOUTHERN AREA LANDFILL EXPANSION</b>		DATE: <b>09/25/17</b> DRAWN BY: <b>SWH</b> CHECKED: <b>KCC</b> BAI DRAWING NO.: <b>DCSWA-107D015C</b>
EARL TOWNSHIP BERKS COUNTY PENNSYLVANIA <b>LANDFILL CROSS SECTIONS</b> <b>SHEET 3 OF 3</b>		SHEET NO.: <b>7C OF 11</b>
State College Office (814) 238-2060	Delaware Valley Office (610) 495-5585	