

Wetland Function-Value Evaluation Form

Total area of wetland _____ Human made? _____ Is wetland part of a wildlife corridor? _____ or a "habitat island"? _____

Adjacent land use _____ Distance to nearest roadway or other development _____

Dominant wetland systems present _____ Contiguous undeveloped buffer zone present _____

Is the wetland a separate hydraulic system? _____ If not, where does the wetland lie in the drainage basin? _____

How many tributaries contribute to the wetland? _____ Wildlife & vegetation diversity/abundance (see attached list)

Wetland I.D. _____













Latitude _____ Longitude _____

Prepared by: _____ Date _____

Wetland Impact:
See General Permit Table

Evaluation based on:
Office _____ Field _____

Corps manual wetland delineation completed? Y _____ N _____

Function/Value	Suitability		Rationale (Reference #)*	Principal Function(s)/Value(s)	Comments
	Y	N			
 Groundwater Recharge/Discharge					
 Floodflow Alteration					
 Fish and Shellfish Habitat					
 Sediment/Toxicant Retention					
 Nutrient Removal					
 Production Export					
 Sediment/Shoreline Stabilization					
 Wildlife Habitat					
 Recreation					
 Educational/Scientific Value					
 Uniqueness/Heritage					
 Visual Quality/Aesthetics					
ES Endangered Species Habitat					
Other					

Notes:

* Refer to backup list of numbered considerations.

VEGETATION (Four Strata) – Use scientific names of plants.

Sampling Point: W-A56 PFO

	Absolute % Cover	Dominant Species?	Indicator Status	
Tree Stratum (Plot size: <u>30'</u>)				
1. <u>Salix nigra</u>	<u>70</u>	<input checked="" type="checkbox"/>	<u>OBL</u>	Dominance Test worksheet: Number of Dominant Species That Are OBL, FACW, or FAC: <u>3</u> (A) Total Number of Dominant Species Across All Strata: <u>3</u> (B) Percent of Dominant Species That Are OBL, FACW, or FAC: <u>100%</u> (A/B)
2. _____				
3. _____				
4. _____				
5. _____				
6. _____				
7. _____				
50% of total cover: <u>35</u>	<u>70</u> = Total Cover	20% of total cover: <u>14</u>		
Sapling/Shrub Stratum (Plot size: <u>15'</u>)				
1. _____				Prevalence Index worksheet: Total % Cover of: _____ Multiply by: OBL species _____ x 1 = _____ FACW species _____ x 2 = _____ FAC species _____ x 3 = _____ FACU species _____ x 4 = _____ UPL species _____ x 5 = _____ Column Totals: _____ (A) _____ (B) Prevalence Index = B/A = _____
2. _____				
3. _____				
4. _____				
5. _____				
6. _____				
7. _____				
8. _____				
9. _____				
50% of total cover: <u>0</u>	<u>0</u> = Total Cover	20% of total cover: <u>0</u>		
Herb Stratum (Plot size: <u>5'</u>)				
1. <u>Phalaris arundinacea</u>	<u>70</u>	<input checked="" type="checkbox"/>	<u>FACW</u>	Hydrophytic Vegetation Indicators: <input checked="" type="checkbox"/> 1 - Rapid Test for Hydrophytic Vegetation <input checked="" type="checkbox"/> 2 - Dominance Test is >50% <input type="checkbox"/> 3 - Prevalence Index is ≤3.0 ¹ <input type="checkbox"/> 4 - Morphological Adaptations ¹ (Provide supporting data in Remarks or on a separate sheet) <input type="checkbox"/> Problematic Hydrophytic Vegetation ¹ (Explain)
2. <u>Juncus effusus</u>	<u>20</u>	<input checked="" type="checkbox"/>	<u>FACW</u>	
3. <u>Scirpus atrovirens</u>	<u>10</u>		<u>OBL</u>	
4. _____				
5. _____				
6. _____				
7. _____				
8. _____				
9. _____				
10. _____				
11. _____				
50% of total cover: <u>50</u>	<u>100</u> = Total Cover	20% of total cover: <u>20</u>		
Woody Vine Stratum (Plot size: <u>30'</u>)				
1. _____				Definitions of Four Vegetation Strata: Tree – Woody plants, excluding vines, 3 in. (7.6 cm) or more in diameter at breast height (DBH), regardless of height. Sapling/Shrub – Woody plants, excluding vines, less than 3 in. DBH and greater than or equal to 3.28 ft (1 m) tall. Herb – All herbaceous (non-woody) plants, regardless of size, and woody plants less than 3.28 ft tall. Woody vine – All woody vines greater than 3.28 ft in height.
2. _____				
3. _____				
4. _____				
5. _____				
50% of total cover: <u>0</u>	<u>0</u> = Total Cover	20% of total cover: <u>0</u>		
Hydrophytic Vegetation Present?				Yes <input checked="" type="checkbox"/> No <input type="checkbox"/>
Remarks: (Include photo numbers here or on a separate sheet.)				

VEGETATION (Four Strata) – Use scientific names of plants.

Sampling Point: W-A56 PEM

	Absolute % Cover	Dominant Species?	Indicator Status	
Tree Stratum (Plot size: <u>30'</u>)				
1. _____	_____	_____	_____	
2. _____	_____	_____	_____	
3. _____	_____	_____	_____	
4. _____	_____	_____	_____	
5. _____	_____	_____	_____	
6. _____	_____	_____	_____	
7. _____	_____	_____	_____	
_____ = Total Cover				
50% of total cover: <u>0</u> 20% of total cover: <u>0</u>				
Sapling/Shrub Stratum (Plot size: <u>15'</u>)				
1. _____	_____	_____	_____	
2. _____	_____	_____	_____	
3. _____	_____	_____	_____	
4. _____	_____	_____	_____	
5. _____	_____	_____	_____	
6. _____	_____	_____	_____	
7. _____	_____	_____	_____	
8. _____	_____	_____	_____	
9. _____	_____	_____	_____	
_____ = Total Cover				
50% of total cover: <u>0</u> 20% of total cover: <u>0</u>				
Herb Stratum (Plot size: <u>5'</u>)				
1. <u>Phalaris arundinacea</u>	<u>60</u>	<input checked="" type="checkbox"/>	<u>FACW</u>	
2. <u>Epilobium coloratum</u>	<u>10</u>	_____	<u>FACW</u>	
3. <u>Juncus effusus</u>	<u>10</u>	_____	<u>FACW</u>	
4. <u>Persicaria sagittata</u>	<u>10</u>	_____	<u>OBL</u>	
5. <u>Scirpus atrovirens</u>	<u>5</u>	_____	<u>OBL</u>	
6. <u>Verbena hastata</u>	<u>5</u>	_____	<u>FACW</u>	
7. _____	_____	_____	_____	
8. _____	_____	_____	_____	
9. _____	_____	_____	_____	
10. _____	_____	_____	_____	
11. _____	_____	_____	_____	
_____ = Total Cover				
50% of total cover: <u>50</u> 20% of total cover: <u>20</u>				
Woody Vine Stratum (Plot size: <u>30'</u>)				
1. _____	_____	_____	_____	
2. _____	_____	_____	_____	
3. _____	_____	_____	_____	
4. _____	_____	_____	_____	
5. _____	_____	_____	_____	
_____ = Total Cover				
50% of total cover: <u>0</u> 20% of total cover: <u>0</u>				
Dominance Test worksheet:				
Number of Dominant Species That Are OBL, FACW, or FAC: <u>1</u> (A)				
Total Number of Dominant Species Across All Strata: <u>1</u> (B)				
Percent of Dominant Species That Are OBL, FACW, or FAC: <u>100%</u> (A/B)				
Prevalence Index worksheet:				
Total % Cover of: _____ Multiply by:				
OBL species _____ x 1 = _____				
FACW species _____ x 2 = _____				
FAC species _____ x 3 = _____				
FACU species _____ x 4 = _____				
UPL species _____ x 5 = _____				
Column Totals: _____ (A) _____ (B)				
Prevalence Index = B/A = _____				
Hydrophytic Vegetation Indicators:				
<input checked="" type="checkbox"/> 1 - Rapid Test for Hydrophytic Vegetation				
<input checked="" type="checkbox"/> 2 - Dominance Test is >50%				
_____ 3 - Prevalence Index is ≤3.0 ¹				
_____ 4 - Morphological Adaptations ¹ (Provide supporting data in Remarks or on a separate sheet)				
_____ Problematic Hydrophytic Vegetation ¹ (Explain)				
¹ Indicators of hydric soil and wetland hydrology must be present, unless disturbed or problematic.				
Definitions of Four Vegetation Strata:				
Tree – Woody plants, excluding vines, 3 in. (7.6 cm) or more in diameter at breast height (DBH), regardless of height.				
Sapling/Shrub – Woody plants, excluding vines, less than 3 in. DBH and greater than or equal to 3.28 ft (1 m) tall.				
Herb – All herbaceous (non-woody) plants, regardless of size, and woody plants less than 3.28 ft tall.				
Woody vine – All woody vines greater than 3.28 ft in height.				
Hydrophytic Vegetation Present? Yes <input checked="" type="checkbox"/> No _____				
Remarks: (Include photo numbers here or on a separate sheet.)				