


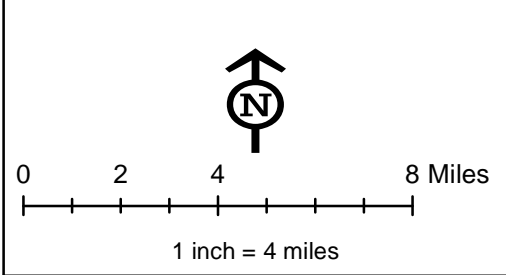


**Legend**

-  Proposed Centerline
-  County Boundary
-  State Boundary



**Project Location Sheet Key for the Sunoco Pennsylvania Pipeline Project, Juniata County, PA.**







Prepared By:  TETRA TECH

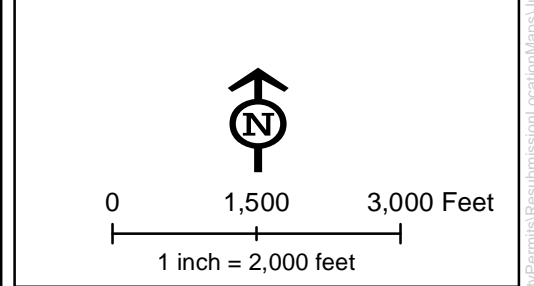
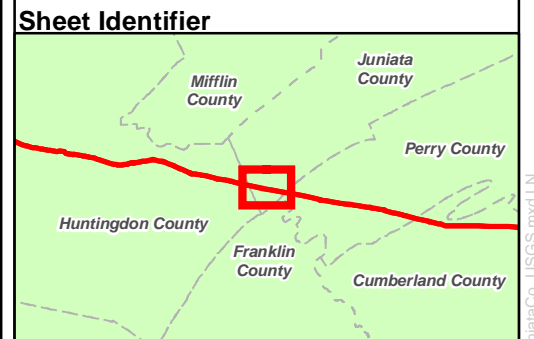
Prepared for:  Sunoco Logistics

Base Map: ESRI ArcGIS Online  
 Coordinate System: NAD 83 UTM 17N  
 Date: **03/2016**

P:\Users\2471p\1\WEAP\Projects\GIS\Projects\172005956-PPP\Map\AD\Permits\Resubmission\Location\Maps\USGS\_SheetKey.mxd LN



- Legend**
-  Proposed Centerline
  -  ROW - Permanent Access Road
  -  ROW - Temporary Access Road
  -  Pump Station LOD
  -  County Boundary
  -  State Boundary



**Figure 1. Project Location for the Sunoco Pennsylvania Pipeline Project, Juniata County, PA.**  
Sheet 1 of 1

Prepared By:  TETRA TECH

Prepared for:  Sunoco Logistics

Base Map: ESRI ArcGIS Online  
Coordinate System: NAD 83 UTM 17N

**Date:**  
**03/2016**

P:\GIS\Projects\172005866-PPF\MapXDR\Permits\Resubmission\Location\Maps\JuniataCo\_USGS.mxd LN