

Wetland Function-Value Evaluation Form

Total area of wetland _____ Human made? _____ Is wetland part of a wildlife corridor? _____ or a "habitat island"? _____

Adjacent land use _____ Distance to nearest roadway or other development _____

Dominant wetland systems present _____ Contiguous undeveloped buffer zone present _____

Is the wetland a separate hydraulic system? _____ If not, where does the wetland lie in the drainage basin? _____

How many tributaries contribute to the wetland? _____ Wildlife & vegetation diversity/abundance (see attached list)

Wetland I.D. _____













Latitude _____ Longitude _____

Prepared by: _____ Date _____

Wetland Impact:
See General Permit Table

Evaluation based on:
Office _____ Field _____

Corps manual wetland delineation completed? Y _____ N _____

Function/Value	Suitability		Rationale (Reference #)*	Principal Function(s)/Value(s)	Comments
	Y	N			
 Groundwater Recharge/Discharge					
 Floodflow Alteration					
 Fish and Shellfish Habitat					
 Sediment/Toxicant Retention					
 Nutrient Removal					
 Production Export					
 Sediment/Shoreline Stabilization					
 Wildlife Habitat					
 Recreation					
 Educational/Scientific Value					
 Uniqueness/Heritage					
 Visual Quality/Aesthetics					
ES Endangered Species Habitat					
Other					

Notes:

* Refer to backup list of numbered considerations.

VEGETATION (Four Strata) – Use scientific names of plants.

Sampling Point: W-B44

	Absolute % Cover	Dominant Species?	Indicator Status	
Tree Stratum (Plot size: <u>30'</u>)				
1. _____	_____	_____	_____	
2. _____	_____	_____	_____	
3. _____	_____	_____	_____	
4. _____	_____	_____	_____	
5. _____	_____	_____	_____	
6. _____	_____	_____	_____	
7. _____	_____	_____	_____	
_____ = Total Cover				
50% of total cover: <u>0</u>		20% of total cover: <u>0</u>		
Sapling/Shrub Stratum (Plot size: <u>15'</u>)				
1. _____	_____	_____	_____	
2. _____	_____	_____	_____	
3. _____	_____	_____	_____	
4. _____	_____	_____	_____	
5. _____	_____	_____	_____	
6. _____	_____	_____	_____	
7. _____	_____	_____	_____	
8. _____	_____	_____	_____	
9. _____	_____	_____	_____	
_____ = Total Cover				
50% of total cover: <u>0</u>		20% of total cover: <u>0</u>		
Herb Stratum (Plot size: <u>5'</u>)				
1. <u>Phalaris arundinacea</u>	<u>40</u>	<input checked="" type="checkbox"/>	<u>FACW</u>	
2. <u>Leersia oryzoides</u>	<u>30</u>	<input checked="" type="checkbox"/>	<u>OBL</u>	
3. <u>Carex lurida</u>	<u>10</u>	_____	<u>OBL</u>	
4. <u>Persicaria sagittata</u>	<u>10</u>	_____	<u>OBL</u>	
5. <u>Bidens frondosa</u>	<u>10</u>	_____	<u>FACW</u>	
6. _____	_____	_____	_____	
7. _____	_____	_____	_____	
8. _____	_____	_____	_____	
9. _____	_____	_____	_____	
10. _____	_____	_____	_____	
11. _____	_____	_____	_____	
_____ = Total Cover				
50% of total cover: <u>50</u>		20% of total cover: <u>20</u>		
Woody Vine Stratum (Plot size: <u>30'</u>)				
1. _____	_____	_____	_____	
2. _____	_____	_____	_____	
3. _____	_____	_____	_____	
4. _____	_____	_____	_____	
5. _____	_____	_____	_____	
_____ = Total Cover				
50% of total cover: <u>0</u>		20% of total cover: <u>0</u>		
Dominance Test worksheet:				
Number of Dominant Species That Are OBL, FACW, or FAC:				<u>2</u> (A)
Total Number of Dominant Species Across All Strata:				<u>2</u> (B)
Percent of Dominant Species That Are OBL, FACW, or FAC:				<u>100%</u> (A/B)
Prevalence Index worksheet:				
Total % Cover of:		Multiply by:		
OBL species	_____	x 1 =	_____	
FACW species	_____	x 2 =	_____	
FAC species	_____	x 3 =	_____	
FACU species	_____	x 4 =	_____	
UPL species	_____	x 5 =	_____	
Column Totals:	_____ (A)	_____ (B)		
Prevalence Index = B/A = _____				
Hydrophytic Vegetation Indicators:				
___ 1 - Rapid Test for Hydrophytic Vegetation				
<input checked="" type="checkbox"/> 2 - Dominance Test is >50%				
___ 3 - Prevalence Index is ≤3.0 ¹				
___ 4 - Morphological Adaptations ¹ (Provide supporting data in Remarks or on a separate sheet)				
___ Problematic Hydrophytic Vegetation ¹ (Explain)				
¹ Indicators of hydric soil and wetland hydrology must be present, unless disturbed or problematic.				
Definitions of Four Vegetation Strata:				
Tree – Woody plants, excluding vines, 3 in. (7.6 cm) or more in diameter at breast height (DBH), regardless of height.				
Sapling/Shrub – Woody plants, excluding vines, less than 3 in. DBH and greater than or equal to 3.28 ft (1 m) tall.				
Herb – All herbaceous (non-woody) plants, regardless of size, and woody plants less than 3.28 ft tall.				
Woody vine – All woody vines greater than 3.28 ft in height.				
Hydrophytic Vegetation Present? Yes <input checked="" type="checkbox"/> No _____				
Remarks: (Include photo numbers here or on a separate sheet.)				