

# Wetland Function-Value Evaluation Form

Total area of wetland \_\_\_\_\_ Human made? \_\_\_\_\_ Is wetland part of a wildlife corridor? \_\_\_\_\_ or a "habitat island"? \_\_\_\_\_

Adjacent land use \_\_\_\_\_ Distance to nearest roadway or other development \_\_\_\_\_

Dominant wetland systems present \_\_\_\_\_ Contiguous undeveloped buffer zone present \_\_\_\_\_

Is the wetland a separate hydraulic system? \_\_\_\_\_ If not, where does the wetland lie in the drainage basin? \_\_\_\_\_

How many tributaries contribute to the wetland? \_\_\_\_\_ Wildlife & vegetation diversity/abundance (see attached list)

Wetland I.D. \_\_\_\_\_













Latitude \_\_\_\_\_ Longitude \_\_\_\_\_

Prepared by: \_\_\_\_\_ Date \_\_\_\_\_

Wetland Impact:  
**See General Permit Table**

Evaluation based on:  
Office \_\_\_\_\_ Field \_\_\_\_\_

Corps manual wetland delineation completed? Y \_\_\_\_\_ N \_\_\_\_\_

Function/Value	Suitability		Rationale (Reference #)*	Principal Function(s)/Value(s)	Comments
	Y	N			
 Groundwater Recharge/Discharge					
 Floodflow Alteration					
 Fish and Shellfish Habitat					
 Sediment/Toxicant Retention					
 Nutrient Removal					
 Production Export					
 Sediment/Shoreline Stabilization					
 Wildlife Habitat					
 Recreation					
 Educational/Scientific Value					
 Uniqueness/Heritage					
 Visual Quality/Aesthetics					
<b>ES</b> Endangered Species Habitat					
Other					

Notes:

\* Refer to backup list of numbered considerations.

**VEGETATION (Four Strata) – Use scientific names of plants.**

Sampling Point: \_\_\_\_\_

<u>Tree Stratum</u> (Plot size: _____ )	Absolute % Cover	Dominant Species?	Indicator Status	<b>Dominance Test worksheet:</b>
1. _____	_____	_____	_____	Number of Dominant Species That Are OBL, FACW, or FAC: _____ (A)
2. _____	_____	_____	_____	Total Number of Dominant Species Across All Strata: _____ (B)
3. _____	_____	_____	_____	Percent of Dominant Species That Are OBL, FACW, or FAC: _____ (A/B)
4. _____	_____	_____	_____	<b>Prevalence Index worksheet:</b> Total % Cover of: _____ Multiply by: OBL species _____ x 1 = _____ FACW species _____ x 2 = _____ FAC species _____ x 3 = _____ FACU species _____ x 4 = _____ UPL species _____ x 5 = _____ Column Totals: _____ (A) _____ (B)  Prevalence Index = B/A = _____
5. _____	_____	_____	_____	
6. _____	_____	_____	_____	
7. _____	_____	_____	_____	
_____ = Total Cover				
50% of total cover: _____ 20% of total cover: _____				
<u>Sapling/Shrub Stratum</u> (Plot size: _____ )				
1. _____	_____	_____	_____	
2. _____	_____	_____	_____	
3. _____	_____	_____	_____	
4. _____	_____	_____	_____	
5. _____	_____	_____	_____	
6. _____	_____	_____	_____	
7. _____	_____	_____	_____	
8. _____	_____	_____	_____	
9. _____	_____	_____	_____	
_____ = Total Cover				
50% of total cover: _____ 20% of total cover: _____				
<u>Herb Stratum</u> (Plot size: _____ )				
1. _____	_____	_____	_____	
2. _____	_____	_____	_____	
3. _____	_____	_____	_____	
4. _____	_____	_____	_____	
5. _____	_____	_____	_____	
6. _____	_____	_____	_____	
7. _____	_____	_____	_____	
8. _____	_____	_____	_____	
9. _____	_____	_____	_____	
10. _____	_____	_____	_____	
11. _____	_____	_____	_____	
_____ = Total Cover				
50% of total cover: _____ 20% of total cover: _____				
<u>Woody Vine Stratum</u> (Plot size: _____ )				
1. _____	_____	_____	_____	
2. _____	_____	_____	_____	
3. _____	_____	_____	_____	
4. _____	_____	_____	_____	
5. _____	_____	_____	_____	
_____ = Total Cover				
50% of total cover: _____ 20% of total cover: _____				
Remarks: (Include photo numbers here or on a separate sheet.)				

**Hydrophytic Vegetation Indicators:**

\_\_\_ 1 - Rapid Test for Hydrophytic Vegetation

\_\_\_ 2 - Dominance Test is >50%

\_\_\_ 3 - Prevalence Index is  $\leq 3.0^1$

\_\_\_ 4 - Morphological Adaptations<sup>1</sup> (Provide supporting data in Remarks or on a separate sheet)

\_\_\_ Problematic Hydrophytic Vegetation<sup>1</sup> (Explain)

<sup>1</sup>Indicators of hydric soil and wetland hydrology must be present, unless disturbed or problematic.

**Definitions of Four Vegetation Strata:**

**Tree** – Woody plants, excluding vines, 3 in. (7.6 cm) or more in diameter at breast height (DBH), regardless of height.

**Sapling/Shrub** – Woody plants, excluding vines, less than 3 in. DBH and greater than or equal to 3.28 ft (1 m) tall.

**Herb** – All herbaceous (non-woody) plants, regardless of size, and woody plants less than 3.28 ft tall.

**Woody vine** – All woody vines greater than 3.28 ft in height.

**Hydrophytic Vegetation Present?** Yes \_\_\_\_\_ No \_\_\_\_\_