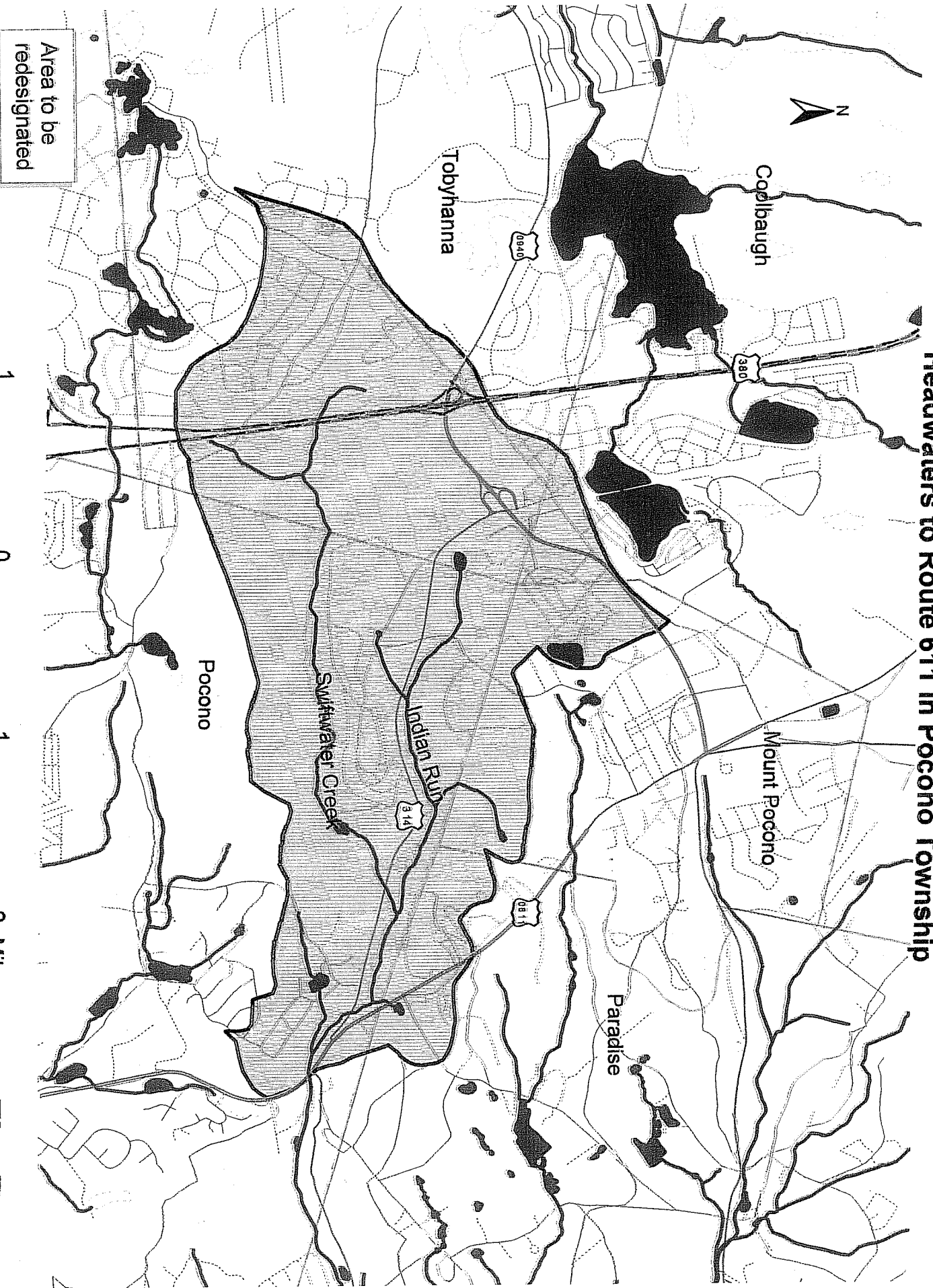


# Upper Swiftwater/Indian Run Watershed Headwaters to Route 611 in Pocono Township



**Fig. E-1**

# Upper Swiftwater/Indian Run Watershed Requested Use Exceptional Value Waters

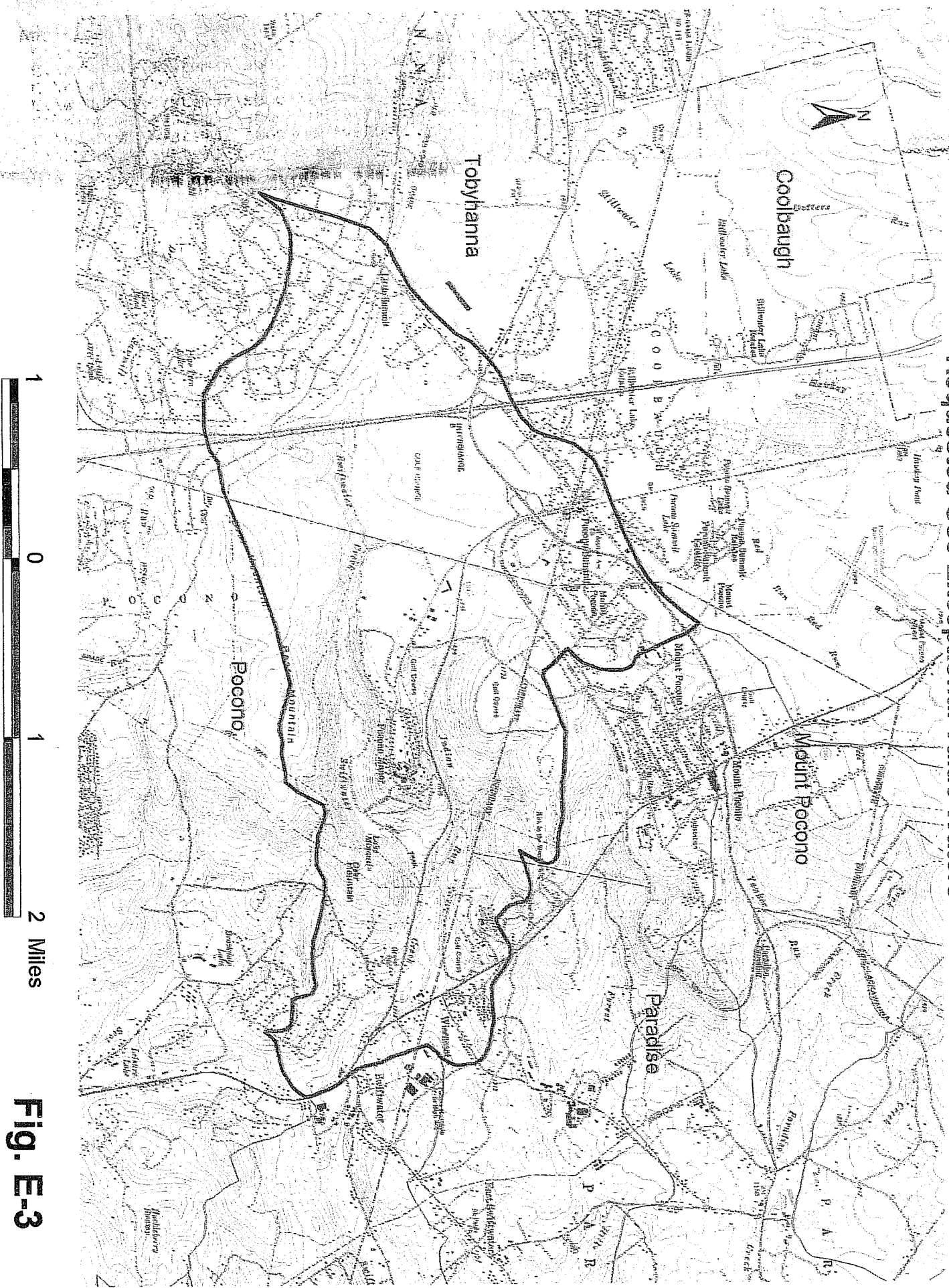


Fig. E-3

# Upper Swiftwater/Indian Run Watershed Point and Non Point Source Discharges

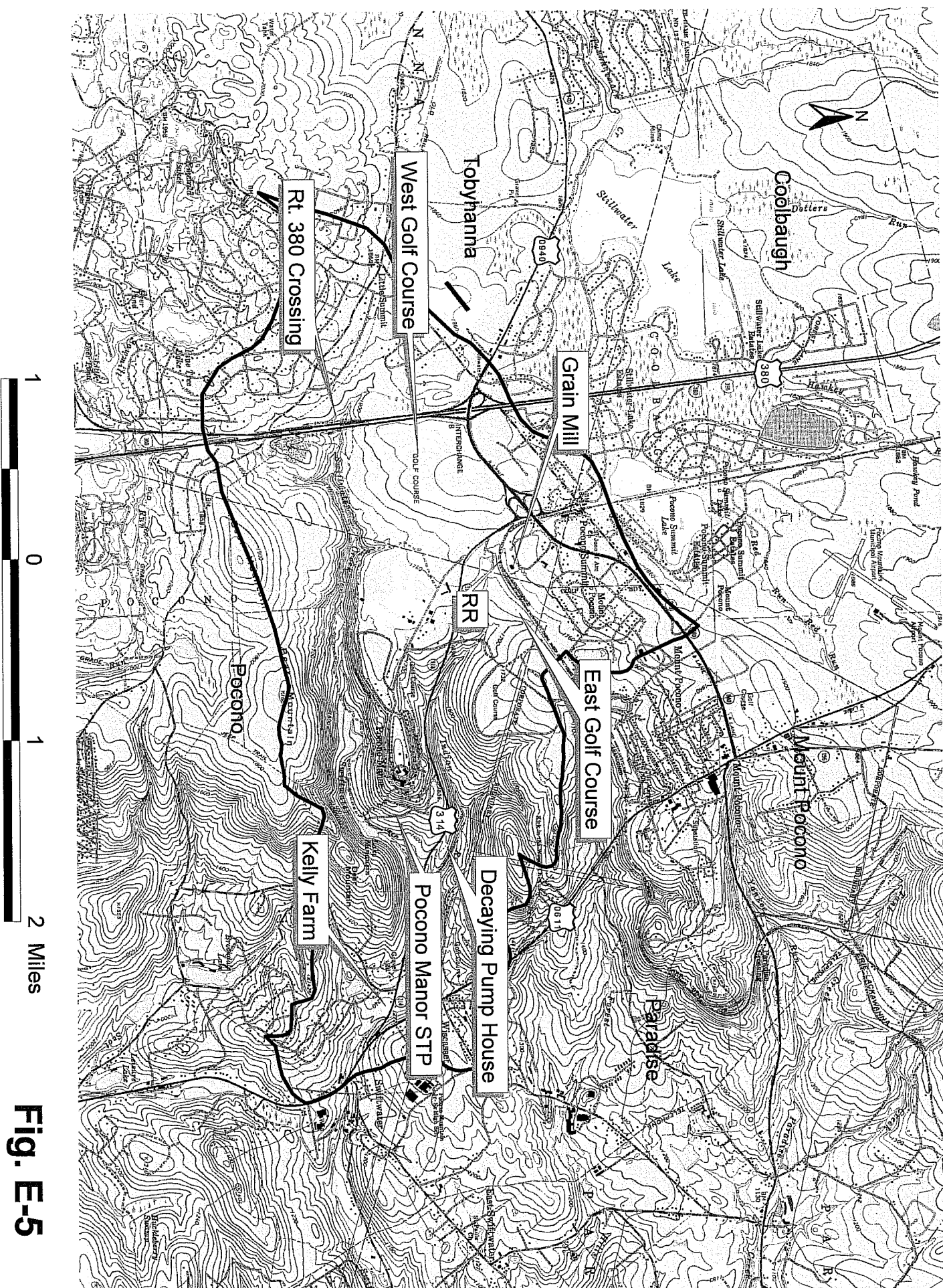
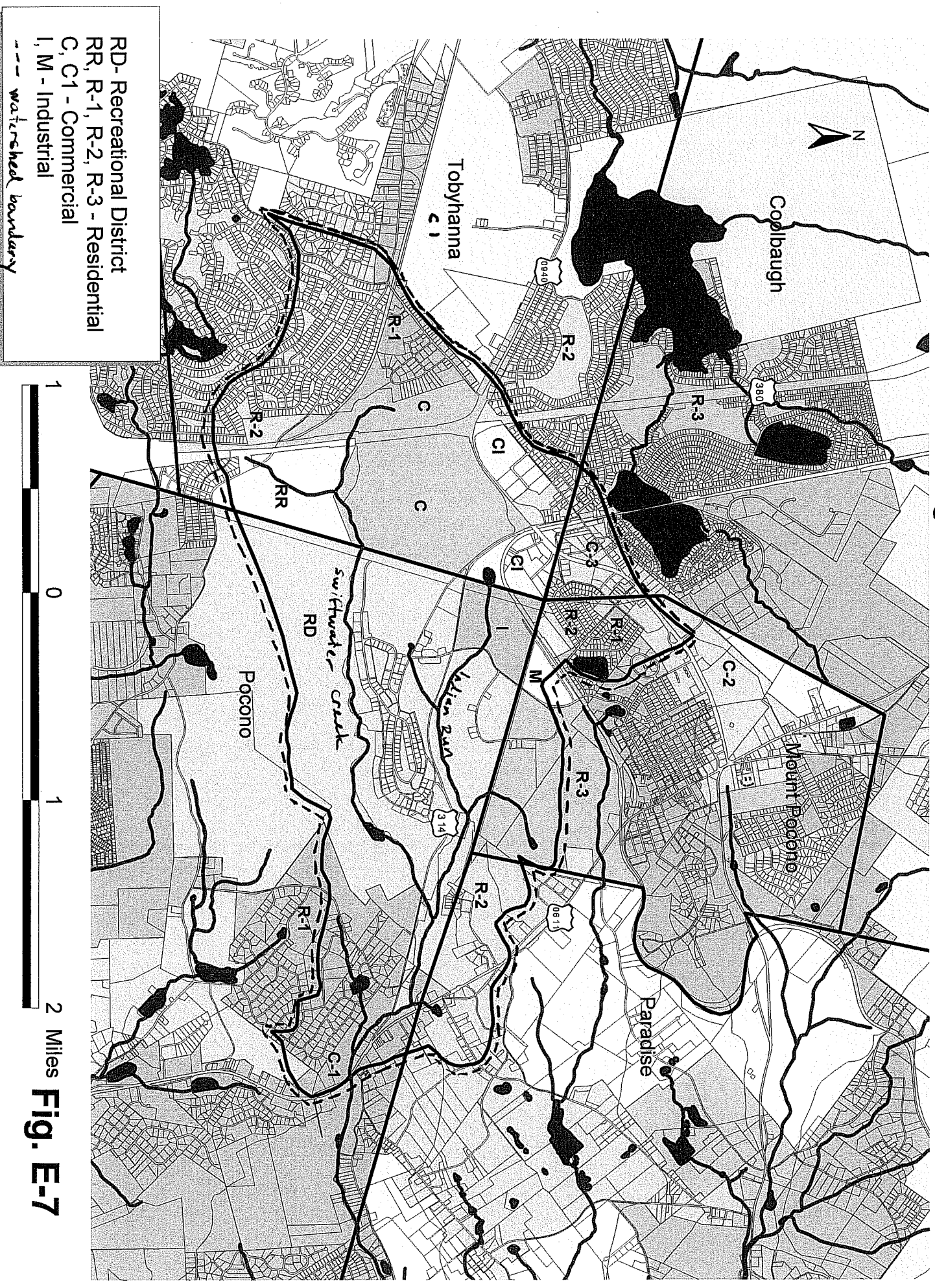


Fig. E-5



# Upper Swiftwater/Indian Run Watershed Zoning and Land Use Patterns



**Fig. E-7**

# Upper Swiftwater/Indian Run Watershed Sampling Point Locations

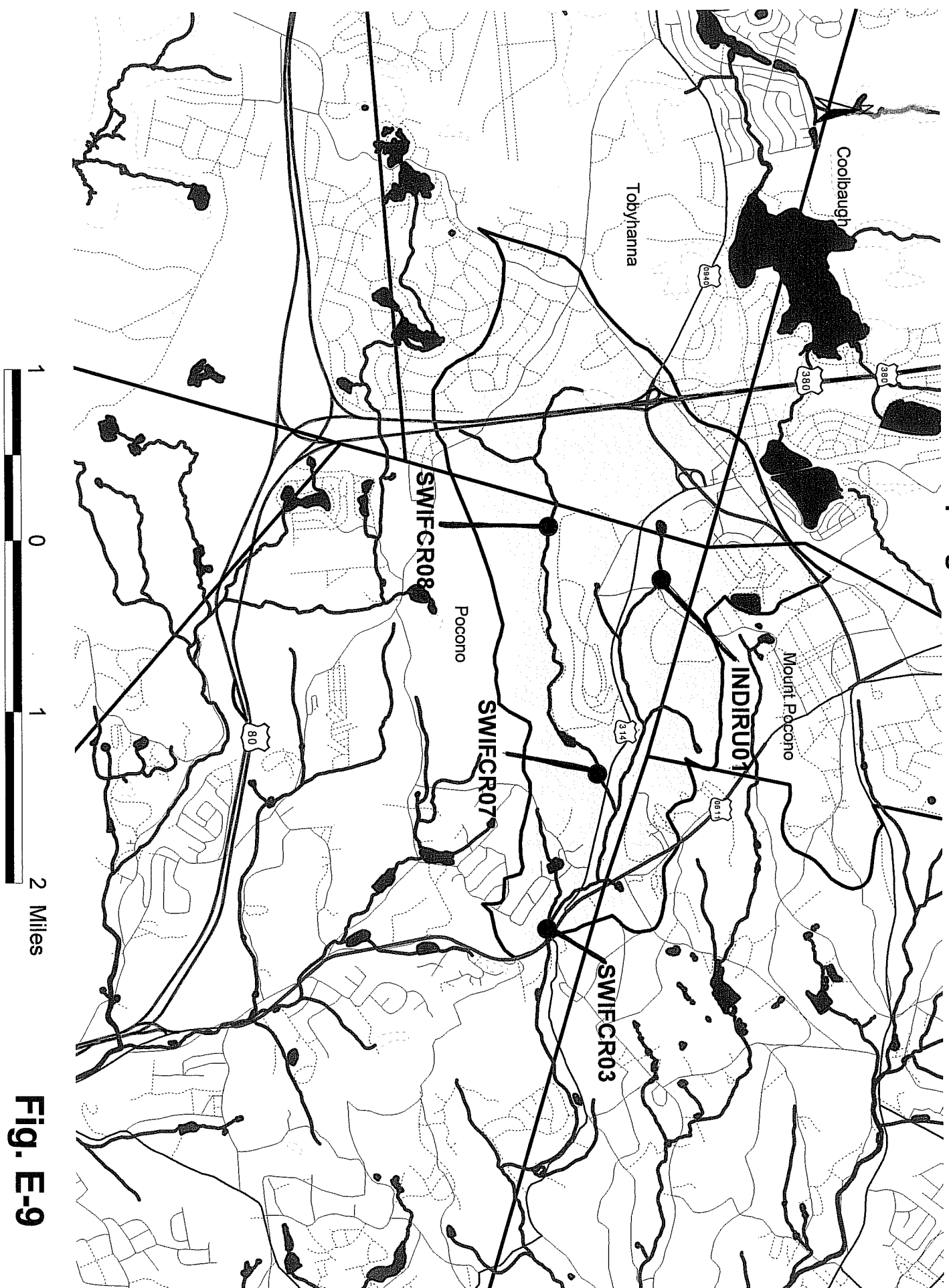


Fig. E-9