

















Appendix H:
Protected Areas Map

<http://gapanalysis.usgs.gov/>

OWNER NAME

- | | | | | | |
|---|--|---|---------------------------------------|---|------------------------|
|  | Bureau of Land Management (BLM) |  | Other Federal (TVA, NRCS, NOAA, etc.) |  | Territorial Land |
|  | Forest Service (USFS) |  | Tribal Land |  | County/Regional Agency |
|  | National Park Service (NPS) |  | State Fish and Wildlife |  | City |
|  | Fish and Wildlife Service (FWS) |  | State Parks and Recreation |  | Private Conservation |
|  | Bureau of Reclamation (BOR) |  | State Trust Land |  | The Nature Conservancy |
|  | Department of Defense (DOD) and Department of Energy (DOE) |  | Other State (NHP, DOT, HS, etc.) | | |

