

Proposed Stream Redesignations Clarks Creek, et. al

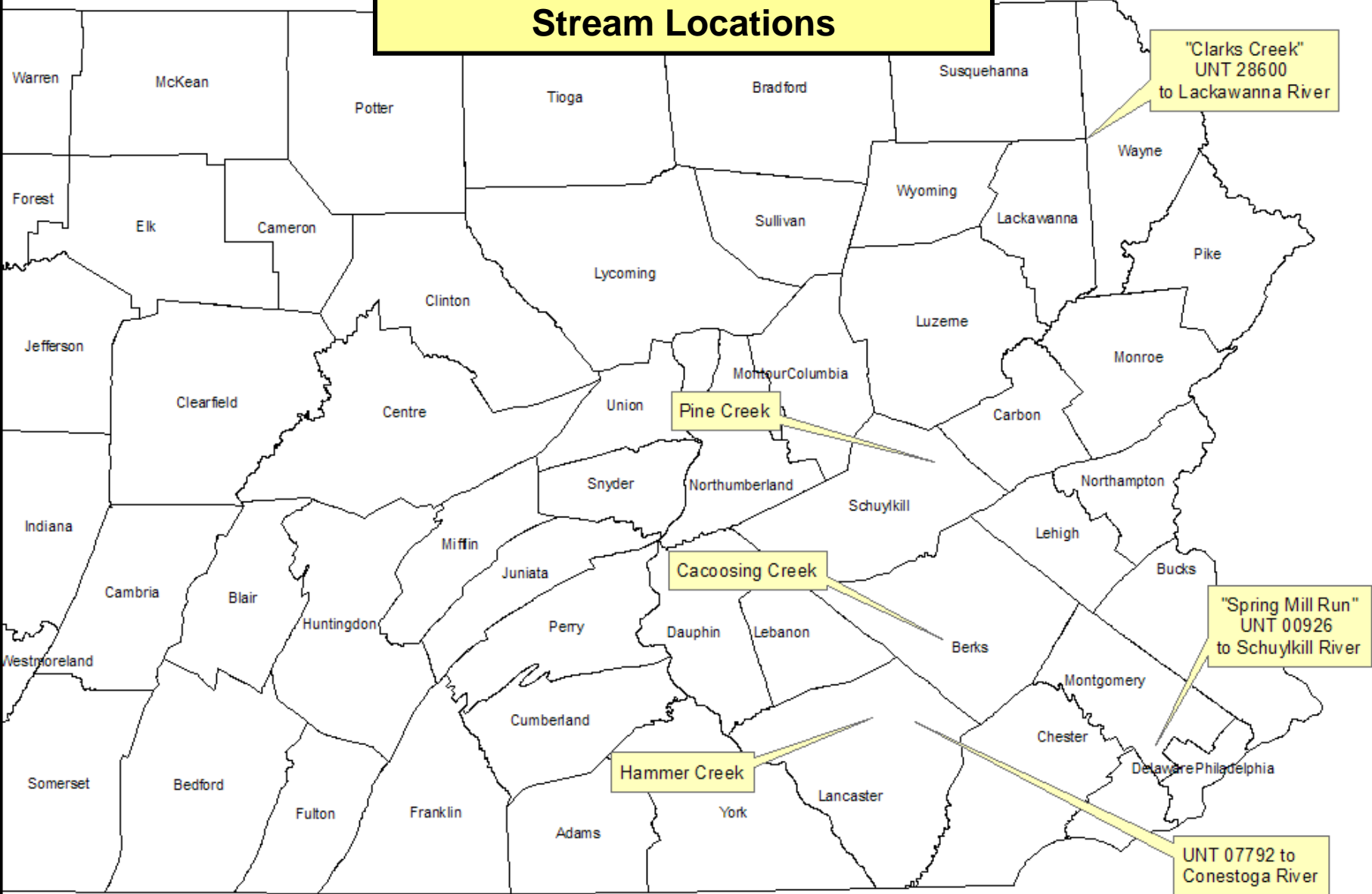
Environmental Quality Board

February 16, 2010

Bureau of Water Standards and Facility Regulation
Division of Water Quality Standards



Clarks Creek Package Stream Locations



Clarks Creek, et al; Proposed Stream Redesignations

Stream	County	Reach	List	Current Designation	Requested Designation	Recommended Designation
Pine Creek	Schuylkill	Basin	F	CWF, MF	EV	CWF, MF <i>(no change)</i>
Cacoosing Creek	Berks	Basin (except Little Cacoosing Creek)	F	None	---	CWF, MF
Little Cacoosing Creek	Berks	Basin	F	None	---	WWF, MF
UNT 00926 to Schuylkill River (Spring Mill Run)	Montgomery	Basin	F	WWF, MF	HQ / EV	CWF, MF
UNT 28600 to Lackawanna River (Clarks Creek)	Wayne	Basin	J	CWF, MF	HQ-CWF	EV, MF
UNT 07792 to Conestoga River	Lancaster	Basin	O	WWF, MF	CWF	CWF, MF
Hammer Creek	Lebanon	Basin, source to second Rexamont Road crossing (downstream of the two former water supply reservoirs)	O	HQ-CWF, MF	TSF	HQ-CWF, MF <i>(no change)</i>
Hammer Creek	Lebanon	Basin, second Rexamont Road crossing to but not including UNT 07678	O	HQ-CWF, MF	TSF	CWF, MF
Hammer Creek	Lancaster	Basin, from and including UNT 07678 downstream to Walnut Run	O	HQ-CWF, MF	TSF	HQ-CWF, MF <i>(no change)</i>
Walnut Run	Lancaster	Basin	O	HQ-CWF, MF	TSF	EV, MF
Hammer Creek	Lancaster	Basin, Walnut Run to inlet of Speedwell Forge Lake	O	HQ-CWF, MF	TSF	HQ-CWF, MF <i>(no change)</i>
Hammer Creek	Lancaster	Basin, Inlet of Speedwell Forge Lake to UNT 07671	O	HQ-CWF, MF	TSF	WWF, MF
UNT 07671 to Hammer Creek	Lancaster	Basin	O	HQ-CWF, MF	TSF	HQ-CWF, MF <i>(no change)</i>
Hammer Creek	Lancaster	Basin, UNT 07671 downstream to Speedwell Forge Lake Dam	O	HQ-CWF, MF	TSF	WWF, MF
Corrective Amendment						
Toms Run	Clarion / Forest	Basin (except Little Hefren Run)	R	CWF	---	EV

Pine Creek

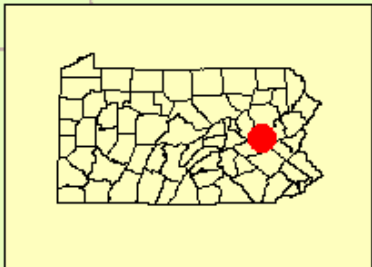
DELANO

MAHANOY

RUSH

Schuylkill

RYAN



Legend
Current Designated Use

— CWF, MF

Cacoosing Creek Basin Proposed

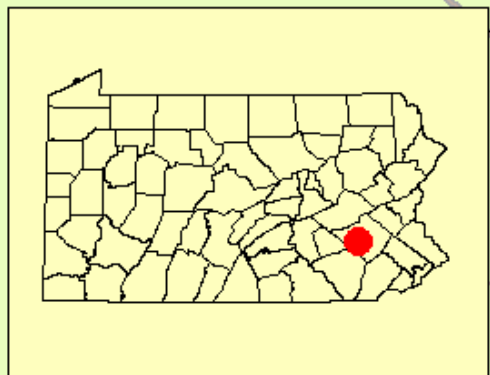


Cacoosing Creek

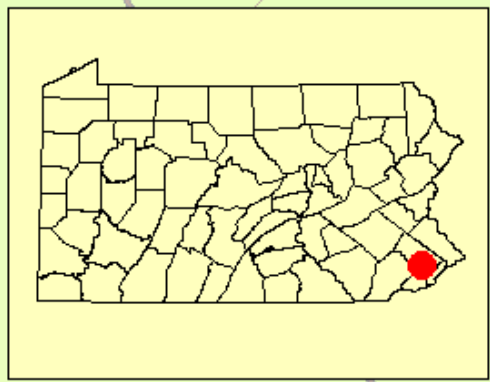
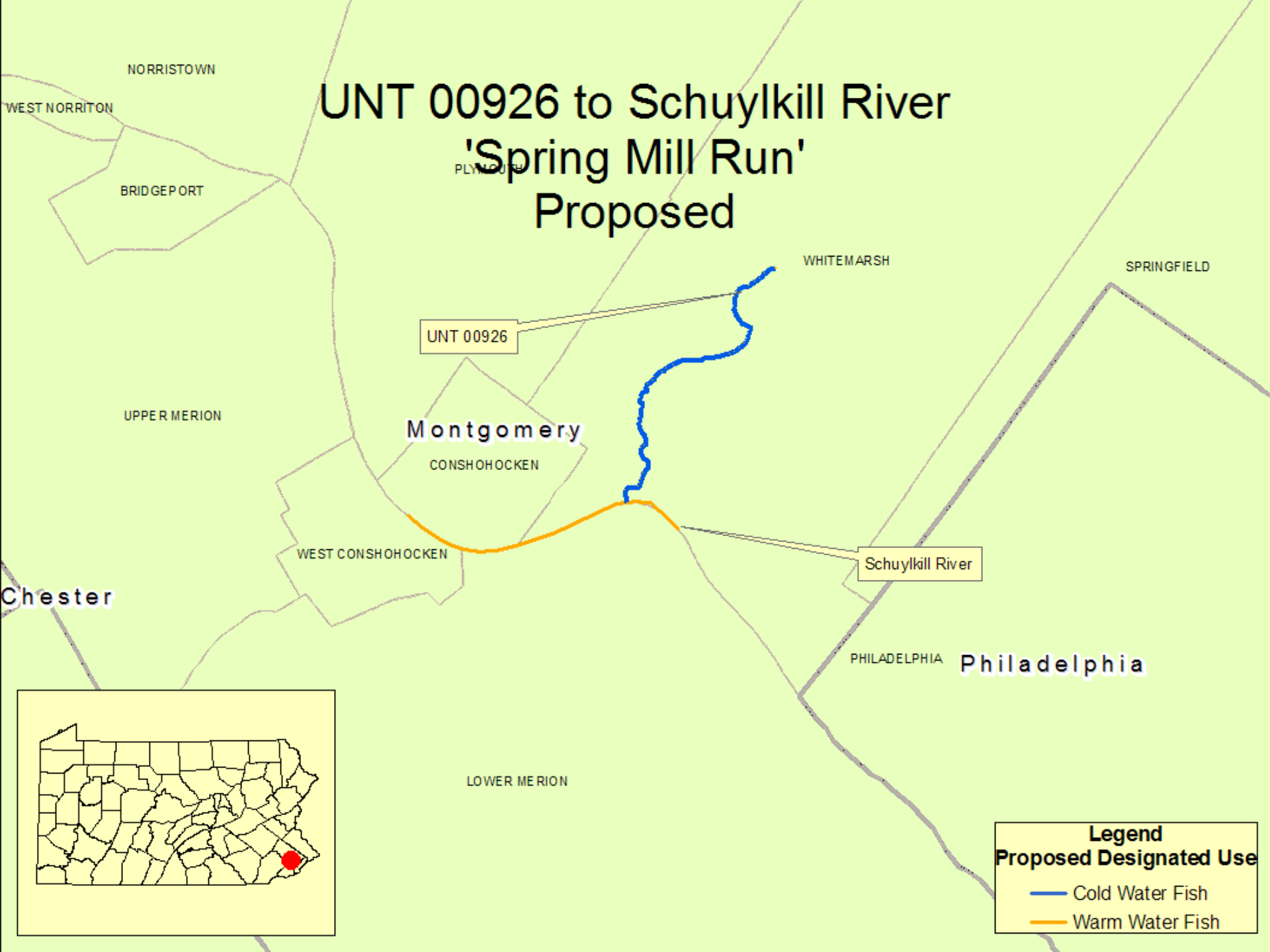
Little Cacoosing Creek

Legend
Proposed Designated Use

- CWF, MF
- WWF, MF



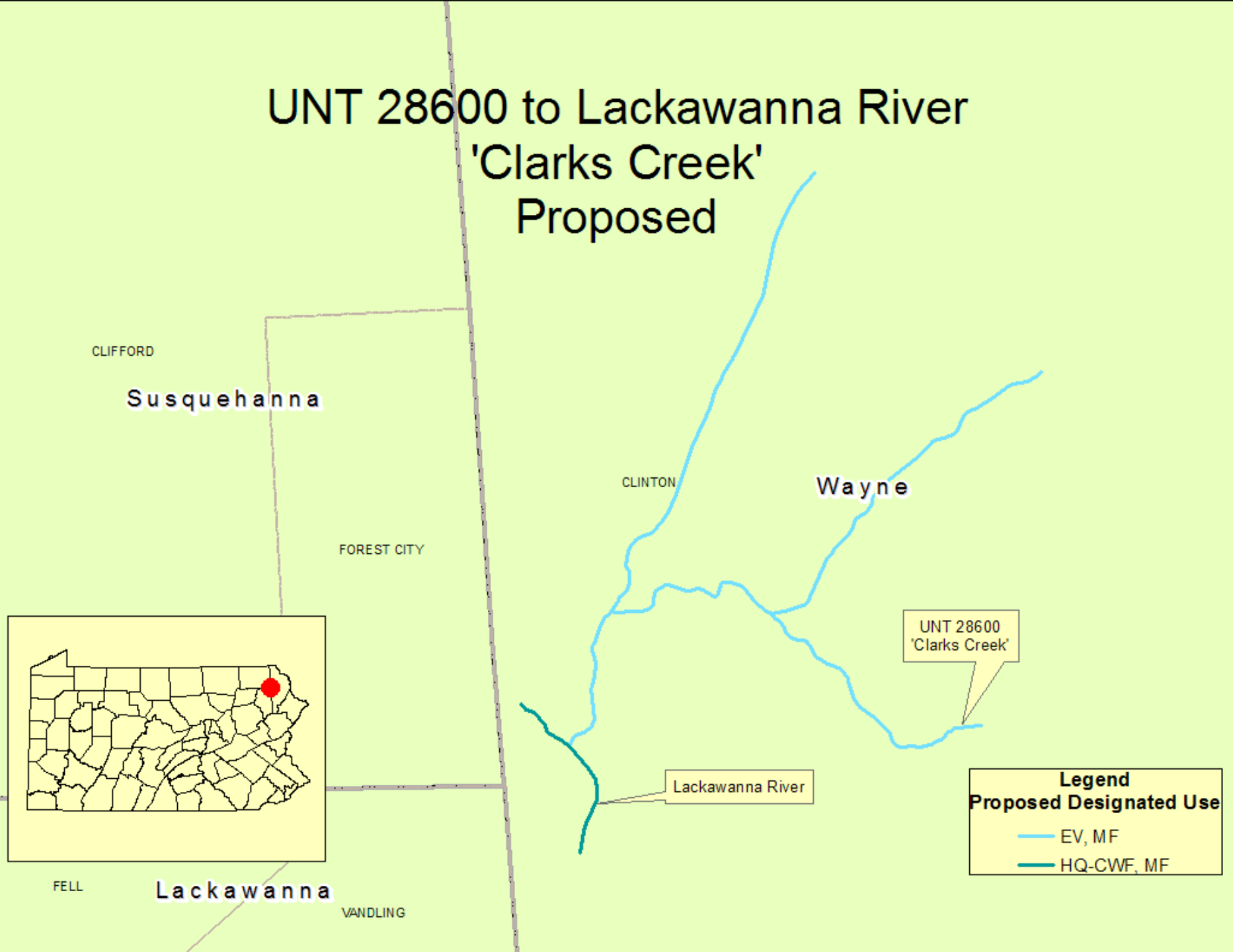
UNT 00926 to Schuylkill River 'Spring Mill Run' Proposed



Legend
Proposed Designated Use

- Cold Water Fish
- Warm Water Fish

UNT 28600 to Lackawanna River 'Clarks Creek' Proposed



EPHRATA

EAST COCALICO

BRECKNOCK

UNT 07792 to Conestoga River Proposed

TERRE HILL

Conestoga River

EAST EARL

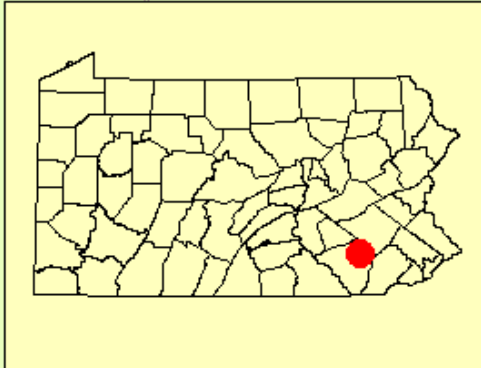
Lancaster

EARL

UNT 07792

WEST EARL

NEW HOLLAND

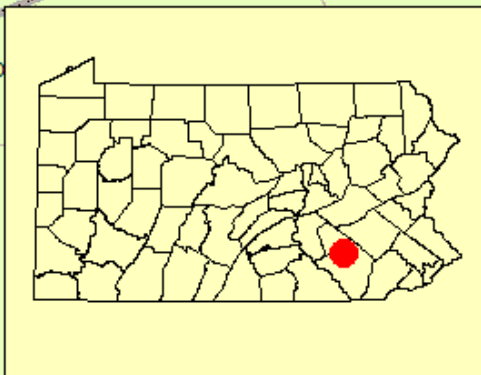
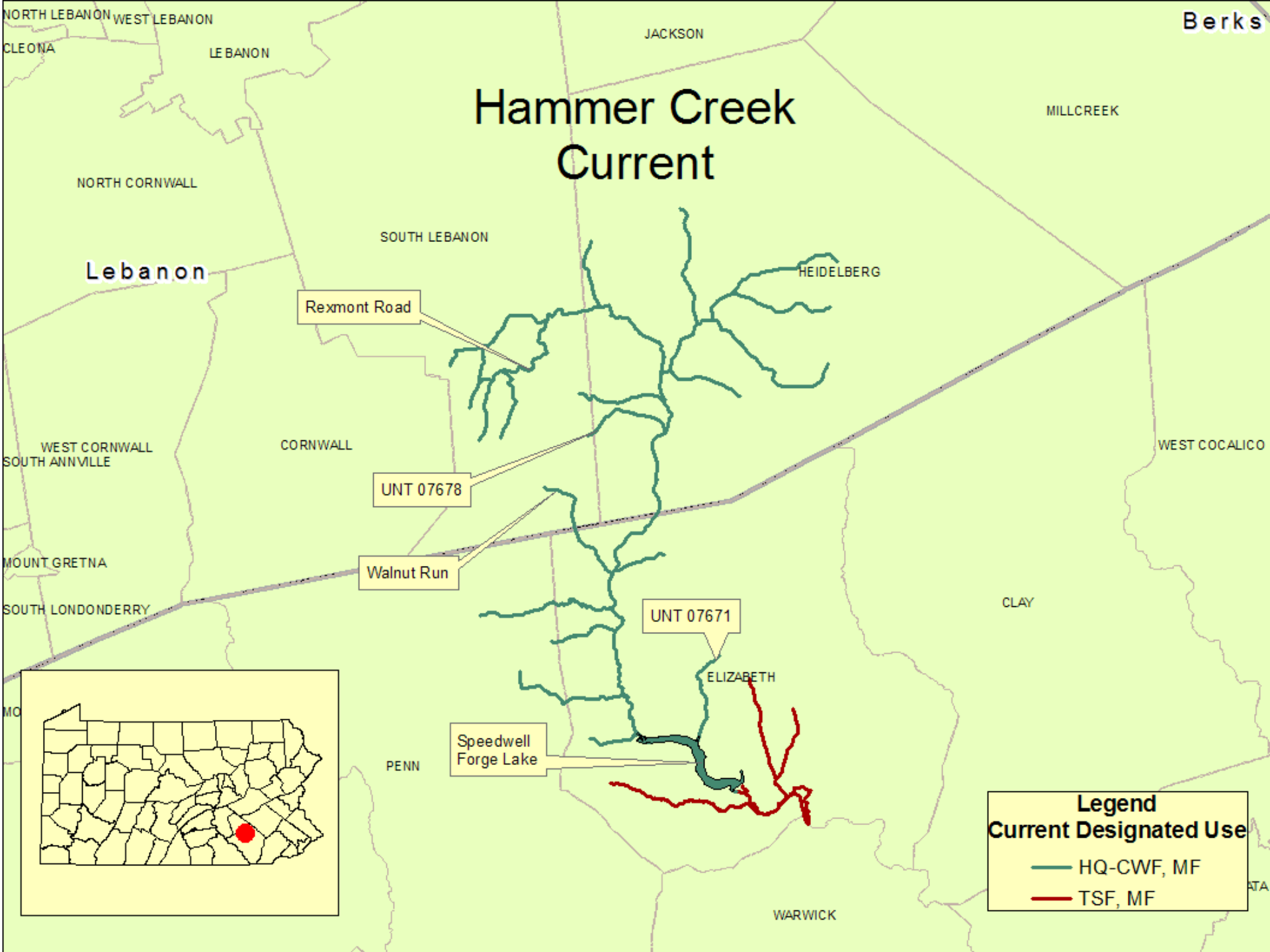


Legend Proposed Designated Use

— CWF, MF

— WWF, MF

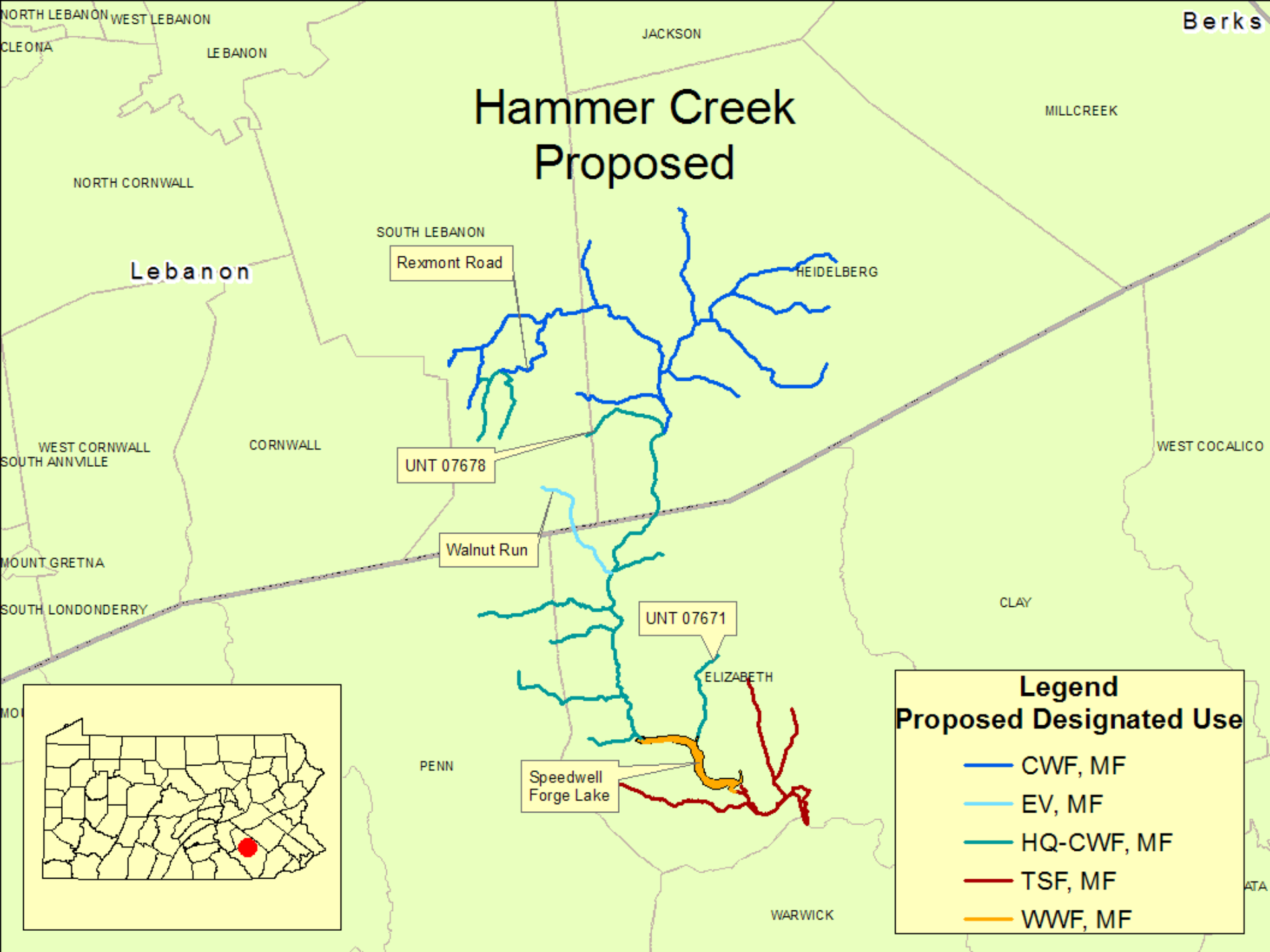
Hammer Creek Current



Legend
Current Designated Use

- HQ-CWF, MF
- TSF, MF

Hammer Creek Proposed



Lebanon

Rexmont Road

HEIDELBERG

UNT 07678

Walnut Run

UNT 07671

ELIZABETH

Speedwell Forge Lake

Legend
Proposed Designated Use

- CWF, MF
- EV, MF
- HQ-CWF, MF
- TSF, MF
- WWF, MF

