
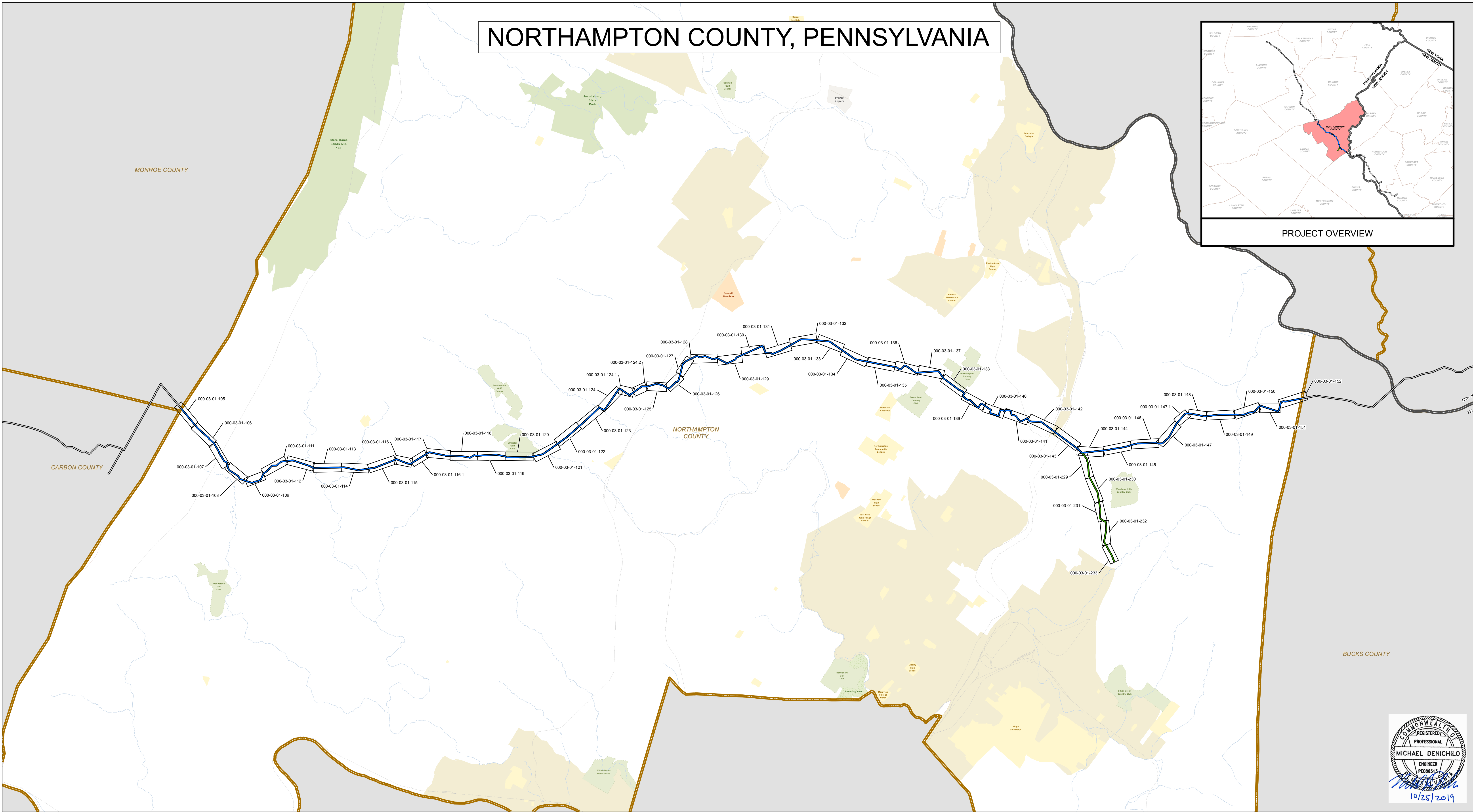
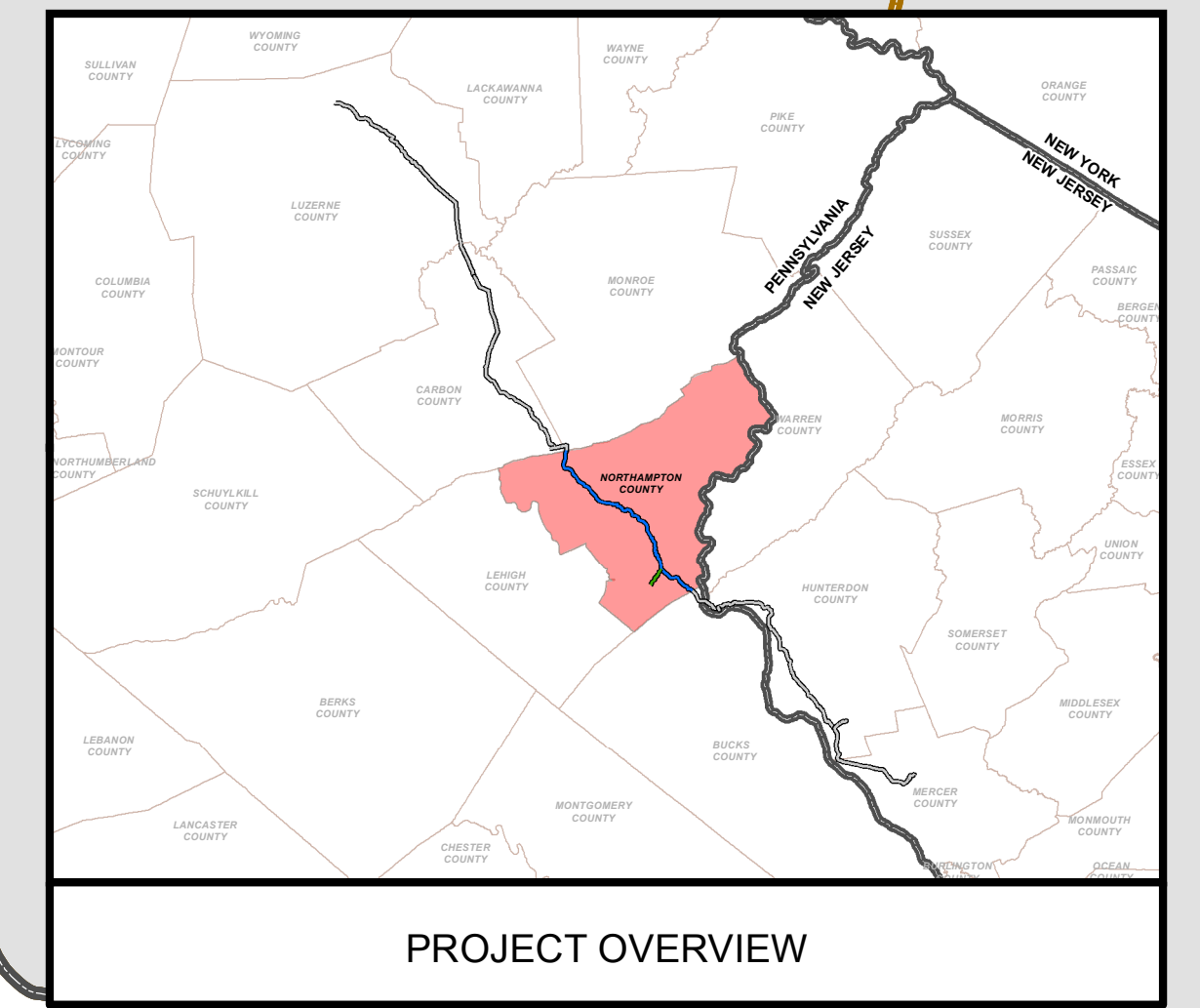


G:\PennEast\Pipeline\_EPCM\DataProd\IFCWork\GIS\WXD\PENNEAST\_PAEP\_ESCPG\_2\_INDEX\20191023\PENN\_EAST\_PADEP\_COVERSHEET\_MAPBOOK\_EROSION\_CONTROL\_NORTHAMPTON\_24x36.mxd

# NORTHAMPTON COUNTY, PENNSYLVANIA


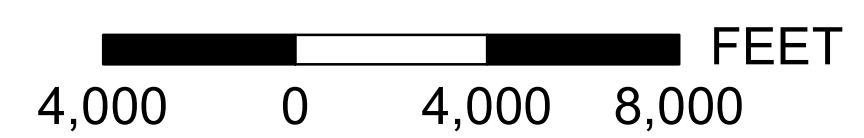


- PROPOSED PENNEAST PIPELINE CENTERLINE (WITHIN NORTHAMPTON COUNTY)
- PROPOSED HELLERTOWN LATERAL (WITHIN NORTHAMPTON COUNTY)
- PROPOSED PIPELINE CENTERLINE (OUTSIDE OF NORTHAMPTON COUNTY)
- MAJOR HIGHWAY
- HIGHWAY
- MAJOR ROAD
- LOCAL TRAFFIC

- PAGE INDEX
- COUNTY BOUNDARY
- STATE BOUNDARY

## PENNEAST PIPELINE PROJECT ALIGNMENT SHEET INDEX SHEET INDEX

NORTHAMPTON COUNTY, PENNSYLVANIA



ABSOLUTE SCALE:  
1:48,000

REFERENCE SCALE:  
1 IN = 4,000 FEET



**M M**  
MOTT  
MACDONALD

<b>DRAWN BY:</b>	SNP 10/2018
<b>CHECKED BY:</b>	KEK 10/2019
<b>APPROVED BY:</b>	MJD 10/2019
<b>REV. DATE:</b>	10/2019
<b>REVISION:</b>	B
<b>DESC:</b>	ISSUED FOR PADEP
<b>DWG. NO.:</b>	000-01-03-001

10232019-2436-OVE-000