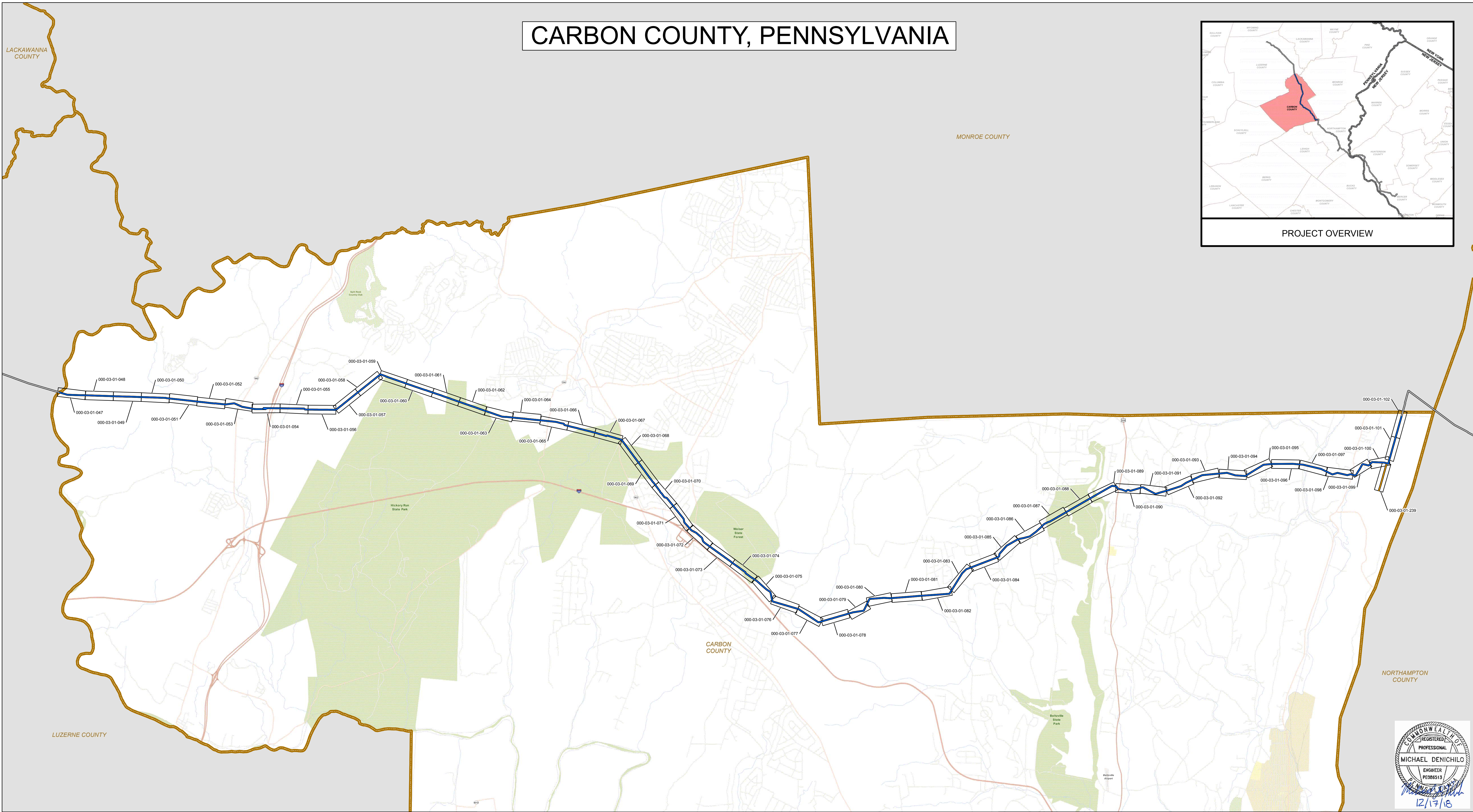
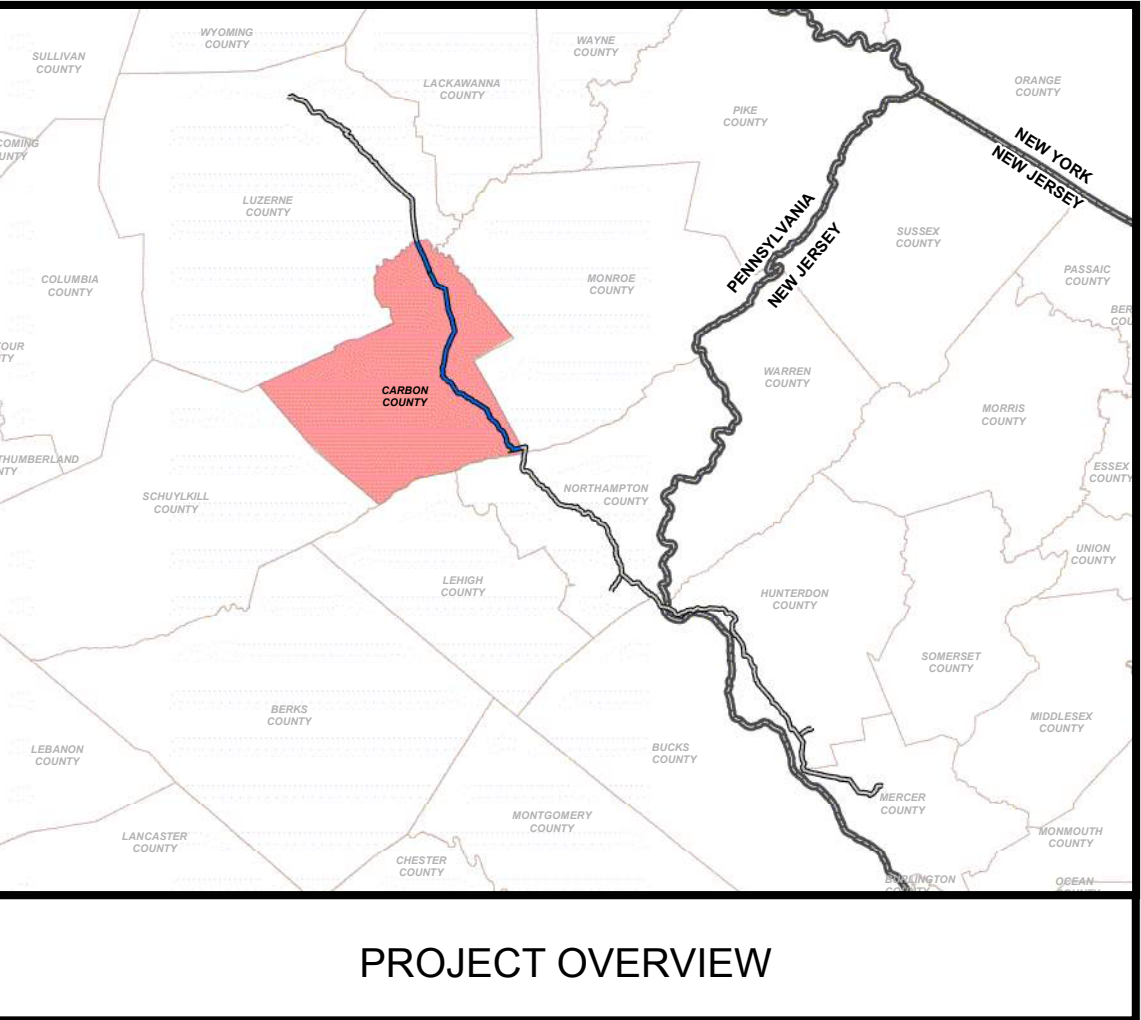


G:\PennEast\353754_PennEast_Pipeline_EPCMDatProd_JFC\Work\GIS\MXD\PENNEAST_PAEP_ESCPG_2_INDEX\20181012\PENN_EAST_PADEP_COVERSHEET_MAPBOOK_EROSION_CONTROL_CARBON_24x36.mxd


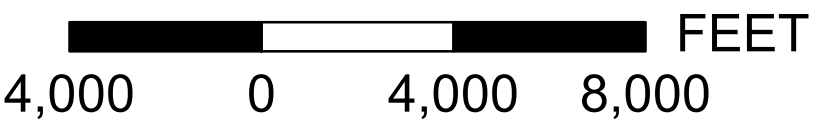
CARBON COUNTY, PENNSYLVANIA



	PROPOSED PENNEAST PIPELINE CENTERLINE (WITHIN CARBON COUNTY)		PAGE INDEX
	PROPOSED BLUE MOUNTAIN LATERAL (WITHIN CARBON COUNTY)		STATE BOUNDARY
	PROPOSED PIPELINE CENTERLINE (OUTSIDE OF CARBON COUNTY)		COUNTY BOUNDARY
	MAJOR HIGHWAY		
	HIGHWAY		
	MAJOR ROAD		
	LOCAL TRAFFIC		

PENNEAST PIPELINE PROJECT ALIGNMENT SHEET INDEX SHEET INDEX

CARBON COUNTY, PENNSYLVANIA




ABSOLUTE SCALE:
1:48,000

REFERENCE SCALE:
1 IN = 4,000 FEET



M M
MOTT
MACDONALD

DRAWN BY:	SNP 10/2018
CHECKED BY:	KEK 10/2018
APPROVED BY:	MJD 10/2018
REV. DATE:	10/2018
REVISION:	A
DESC:	ISSUED FOR PADEP
DWG. NO.:	000-01-03-001



10122018-2436-OVE-000