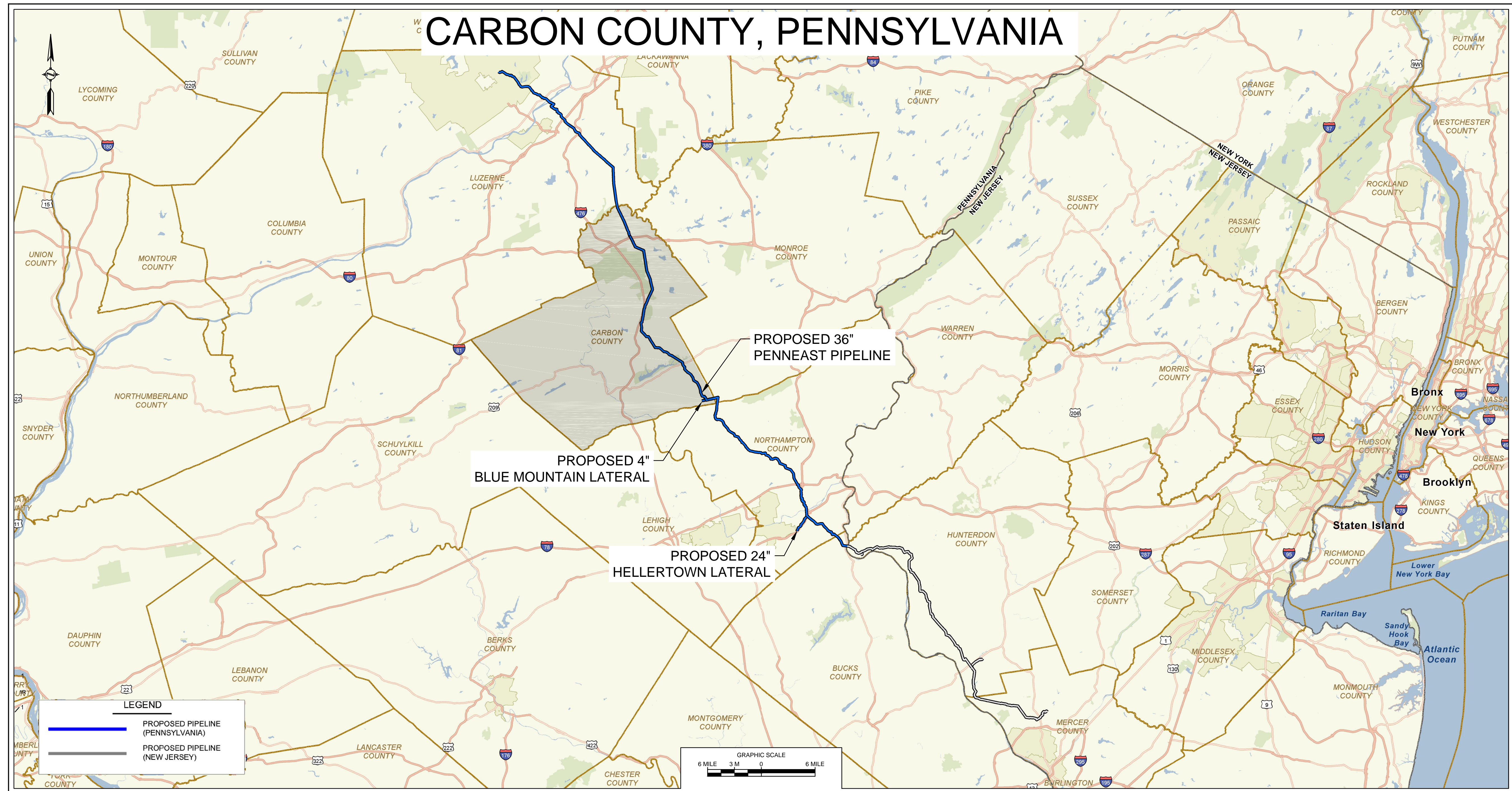


# PENNEAST PIPELINE COMPANY, LLC


## PENNEAST PIPELINE PROJECT

### PADEP - SOIL EROSION AND SEDIMENT CONTROL PLAN




#### DRAWING INDEX

SHT. NO.	DESCRIPTION
000-01-01-001	COVER SHEET
000-01-01-002	LEGENDS
000-01-01-003A - 000-01-01-003F	E&S GENERAL NOTES
000-01-03-001	ALIGNMENT SHEET INDEX
000-03-01-047 - 000-03-01-102	ALIGNMENT SHEET - PENNEAST MAINLINE
000-03-01-239	ALIGNMENT SHEET - BLUE MOUNTAIN LATERAL
000-03-03-019.4.A - 000-03-03-035.2	ACCESS ROAD DETAIL
000-03-07-002, 013	HDD EXHIBIT PLAN AND PROFILE
000-03-08-001 - 000-03-08-002	TYPICAL CONSTRUCTION ROW DETAILS
000-03-09-001 - 000-03-09-010B.4	TYPICAL E&S DETAILS



REVISIONS					PROJECT ENGINEER STAMP	PREPARED FOR
NO.	DESCRIPTION	DATE	DRAWN	CK	APPR	
A	ISSUED FOR PADEP	10/2018	AJD (MM)	MWF (MM)	MJD (MM)	



PENNEAST PIPELINE PROJECT		
SOIL EROSION AND SEDIMENT CONTROL PLAN COVER SHEET PROPOSED 36" PENNEAST PIPELINE CARBON COUNTY, PENNSYLVANIA		
SCALE	DRAWING NO.	REVISION
AS SHOWN	000-01-01-001	A

