
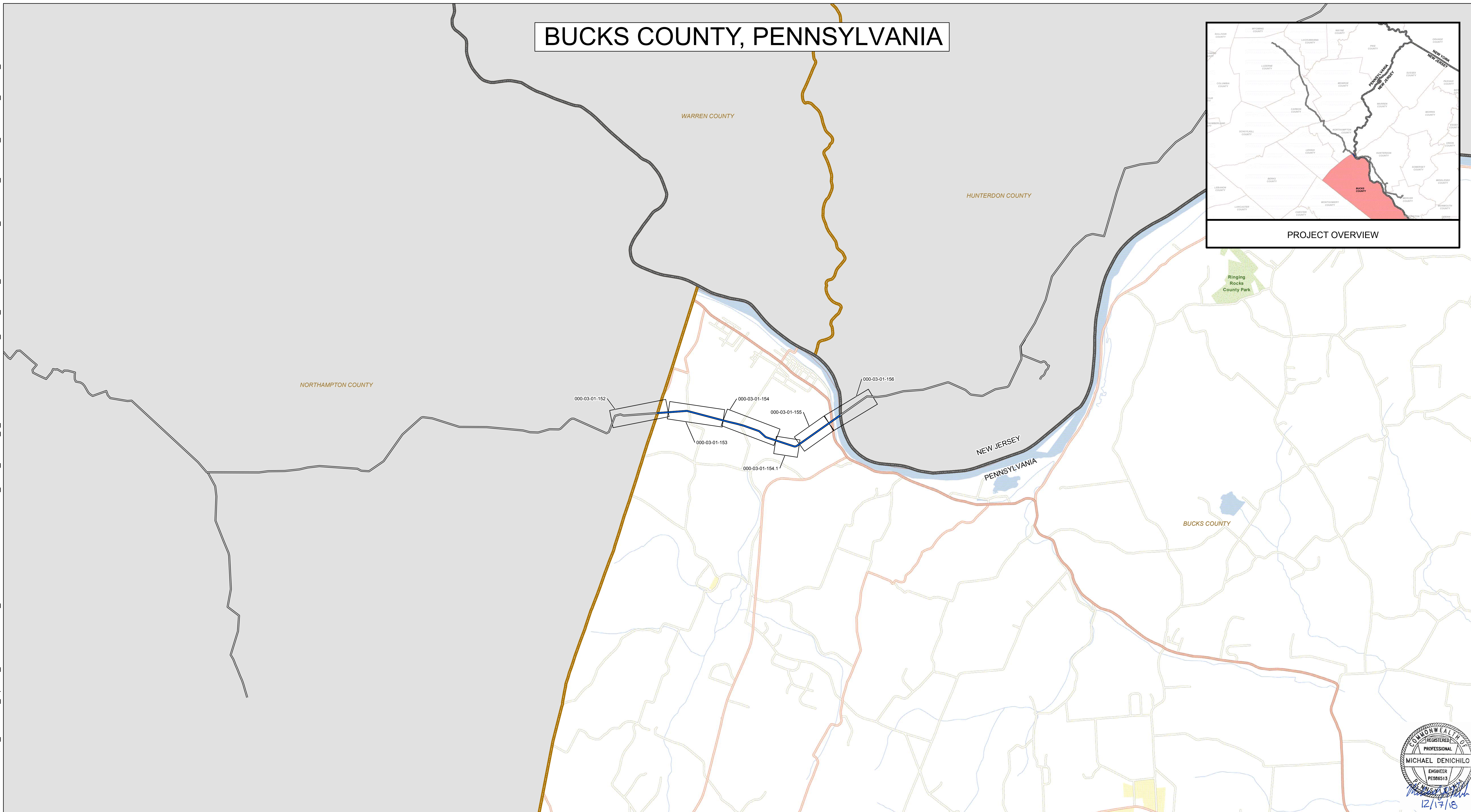
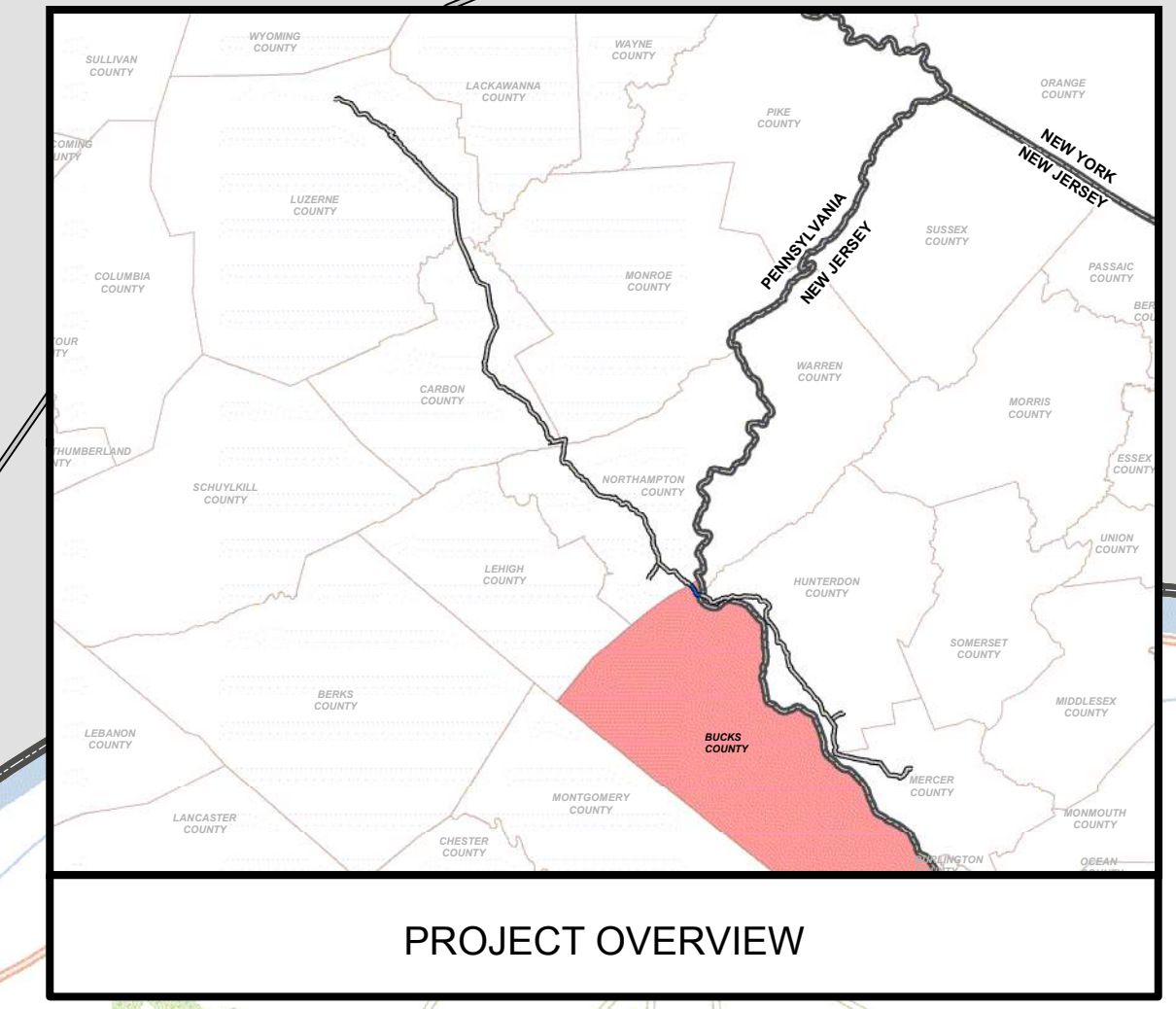


G:\PennEast\353754_PennEast_Pipeline_EPCMDDataProd_JFC\Work\GIS\MXD\PENNEAST_PAEP_ESCPG_2_INDEX\20181012\PENN_EAST_PADEP_COVERSHEET_MAPBOOK_EROSION_CONTROL_BUCKS_24x36.mxd


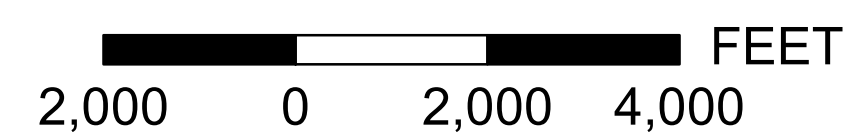
BUCKS COUNTY, PENNSYLVANIA



	PROPOSED PENNEAST PIPELINE CENTERLINE (WITHIN BUCKS COUNTY)		PAGE INDEX
	PROPOSED PIPELINE CENTERLINE (OUTSIDE OF BUCKS COUNTY)		COUNTY BOUNDARY
	MAJOR HIGHWAY		STATE BOUNDARY
	HIGHWAY		
	MAJOR ROAD		
	LOCAL TRAFFIC		


PENNEAST PIPELINE PROJECT ALIGNMENT SHEET INDEX SHEET INDEX

BUCKS COUNTY, PENNSYLVANIA



ABSOLUTE SCALE:
1:24,000

REFERENCE SCALE:
1 IN = 2,000 FEET



M M
MOTT
MACDONALD

DRAWN BY:	SNP 10/2018
CHECKED BY:	KEK 10/2018
APPROVED BY:	MJD 10/2018
REV. DATE:	10/2018
REVISION:	A
DESC:	ISSUED FOR PADEP
DWG. NO.:	000-01-03-001

10122018-2436-OVE-000