PENNSYLVANIA PIPELINE PROJECT
CONSTRUCTION SPREAD 5

LANCASTER COUNTY CONSERVATION DISTRICT
EROSION & SEDIMENT CONTROL &
SITE RESTORATION PLAN

NOVEMBER 2016

DRAWING INDEX

SHEET No.	DRAWING TITLE
ES-0.01 TO ES-0.23	EROSION & SEDIMENT CONTROL & SITE RESTORATION PLAN NOTES AND DETAILS
E-0.24	KEY PLAN
ES-1.01 TO ES-1.25	EROSION & SEDIMENT CONTROL & SITE RESTORATION PLANS

PREPARED BY:

TETRA TECH

complex world | CLEAR SOLUTIONS™

661 ANDERSEN DRIVE – FOSTER PLAZA 7, PITTSBURGH, PA 15220
TEL: (412) 921-7090 | FAX: (412) 921-4040

PREPARED FOR:

SUNOCO PIPELINE L.P.
SINKING SPRING, PENNSYLVANIA

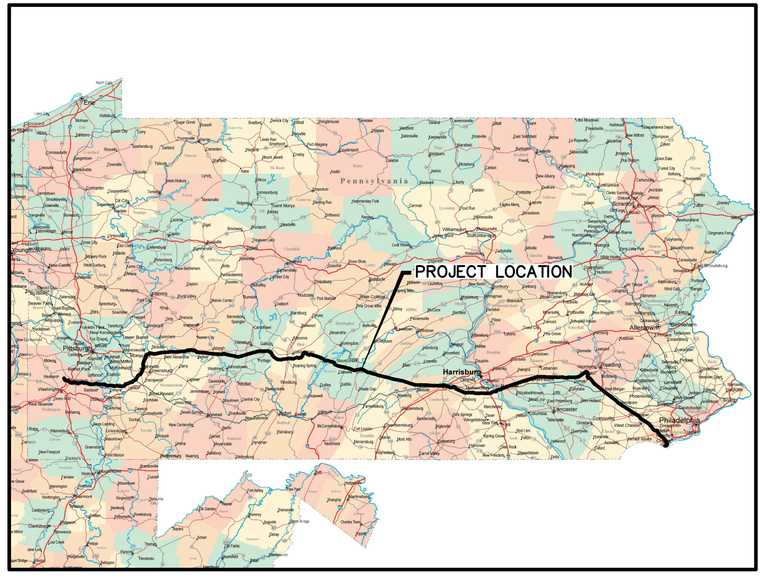

LOCATION MAP
PENNSYLVANIA PIPELINE PROJECT
HOUSTON, PENNSYLVANIA TO MARCUS HOOK, PENNSYLVANIA

1. TOPOGRAPHIC MAPPING AND FEATURES COMPILED FROM WWW.PASDA.PSU.EDU.
2. THE PROJECT TAKES PLACE WITHIN LANCASTER COUNTY, PENNSYLVANIA.
3. TOWNSHIP BOUNDARIES TAKEN FROM WWW.PASDA.PSU.EDU.
4. 100-YEAR FEMA FLOODPLAINS TAKEN FROM WWW.PASDA.PSU.EDU.
5. SEE SHEET ES-0.02 FOR STREAM AND WETLAND CROSSING TABLE.
6. A PRECONSTRUCTION MEETING IS REQUIRED PRIOR TO THE START OF ANY CONSTRUCTION ACTIVITY. THE OWNER AND/OR OPERATOR SHALL INVITE ALL CONTRACTORS, THE LANDOWNER, APPROPRIATE MUNICIPAL OFFICIALS, THE E&S PLAN PREPARER, AND A REPRESENTATIVE FROM THE LOCAL PADEP OR CONSERVATION DISTRICT TO AN ON-SITE PRECONSTRUCTION MEETING AT LEAST SEVEN DAYS IN ADVANCE.
7. A COPY OF THE APPROVED E&S PLANS MUST BE AVAILABLE AT THE PROJECT SITES AT ALL TIMES.
8. AT LEAST THREE DAYS PRIOR TO STARTING EARTH DISTURBANCE ACTIVITY, ALL CONTRACTORS INVOLVED IN THESE ACTIVITIES SHALL NOTIFY PENNSYLVANIA ONE CALL SYSTEM, INC. AT 8-1-1. CONTRACTOR MUST RECEIVE ALL CLEARANCES BEFORE STARTING CONSTRUCTION ACTIVITIES.
9. PIPELINE LOCATIONS AND LIMIT OF DISTURBANCE (LOD) FROM SUNOCO PIPELINE L.P.
10. GENERAL LOCATION AND SPACING FOR WATER BARS ARE SHOWN ON THE PLAN. WATER BARS LOCATION MAY BE ADJUSTED IN THE FIELD DUE TO ACTUAL SITE CONDITIONS; HOWEVER, INSTALLATION AND SPACING MUST CONFORM TO THE DETAIL PROVIDED ON THE PLAN SHEET ES-0.08.
11. THE RIGHTS-OF-WAYS AND EASEMENTS SHOWN ON THIS PLAN ARE THE RESPONSIBILITY OF SUNOCO PIPELINE L.P. TO SECURE WITH THE INDIVIDUAL PROPERTY OWNER. THE RIGHTS-OF-WAY AND EASEMENTS SHOWN ON THIS PERMIT DRAWING REPRESENT THE BEST AVAILABLE PROPERTY INFORMATION AS PROVIDED TO TETRA TECH, INC. BY SUNOCO PIPELINE L.P. THE RIGHTS-OF-WAY AND EASEMENTS SHALL BE VERIFIED AND LOCATED IN THE FIELD BY SUNOCO PIPELINE L.P.
12. GENERAL E&S CONTROLS FOR SOIL STOCKPILE LOCATIONS ARE SHOWN ON THE TYPICAL DETAILS. ALONG THE ALIGNMENT, TOPSOIL WILL BE PUSHED TO ONE SIDE OF THE RIGHT OF WAY. THE TOPSOIL WILL BE PUSHED BACK DURING SITE RESTORATION. TOPSOIL WILL BE SEGREGATED AT ALL LOCATIONS THROUGHOUT THE PROJECT WHERE TOPSOIL EXISTS.
13. COMPOST FILTER SOCK INSTALLATION TO BE ADJUSTED AS NEEDED TO ACCOMMODATE ACTUAL CONTOURS IDENTIFIED IN FIELD DURING VARIOUS PHASES OF THE PROJECT.
14. IN-STREAM CONSTRUCTION IS RESTRICTED IN STOCKED TROUT STREAMS FROM MARCH 1 THROUGH JUNE 15 WHERE NOTED.
15. IN-STREAM CONSTRUCTION IS RESTRICTED IN WILD TROUT STREAMS FROM OCTOBER 1 THROUGH DECEMBER 31 WHERE NOTED.
16. THIS PROJECT WILL REQUIRE WATER FOR DUST CONTROL, PIPELINE CLEANING, HORIZONTAL DIRECTIONAL DRILLING AND HYDROSTATIC TESTING OF THE PIPELINE AND MAINLINE VALVES. ALL WATER FOR THESE ACTIVITIES WITHIN THE DELAWARE RIVER BASIN WILL BE SOURCED FROM MUNICIPAL WATER SOURCES. NO SURFACE WATER WITHDRAWAL WITHIN THE DELAWARE RIVER BASIN IS PROPOSED FOR THIS PROJECT.
17. ALL WATER USED FOR HYDROSTATIC TESTING OF THE PIPELINE AND MAINLINE VALVES WITHIN THE DELAWARE RIVER BASIN WILL BE DISCHARGED THROUGH THE DELAWARE COUNTY REGIONAL WATER QUALITY CONTROL AUTHORITY VIA SUNOCO FACILITIES AT MARCUS HOOK, DELAWARE COUNTY, PA.
18. PORTIONS OF THE PROJECT LOD HAVE BEEN DESIGNATED "TRAVEL LANES" WITH THE FOLLOWING CLASSIFICATIONS:
    A. TRAVEL AND CLEARING LOD – MECHANICAL CLEARING OF LAND BETWEEN HORIZONTAL DIRECTIONAL DRILL HDD WORKSPACES FOR LINE OF SIGHT AND, IN SOME CASES, ACCESS PURPOSES
    B. TRAVEL LOD – AREA NEEDED TO TRAVEL BETWEEN HORIZONTAL DIRECTIONAL DRILL WORKSPACES OR DOWN THE RIGHT-OF-WAY TO GET TO A HORIZONTAL DIRECTIONAL DRILL WORKSPACE
19. VOID MITIGATION PLAN FOR KARST TERRAIN AND UNDERGROUND MINING IS TO BE REVIEWED PRIOR TO CONSTRUCTION AND IMPLEMENTED AS NECESSARY OR REQUIRED THROUGHOUT CONSTRUCTION.
20. AT BLOCK VALVE SITES, FIELD SURVEYS WERE CONDUCTED TO ACCURATELY REFLECT FIELD CONDITIONS TO FACILITATE THE DESIGN OF THE SITES. THESE SURVEYS WERE CONDUCTED IN THE IMMEDIATE VICINITY OF THE PAD AND ROAD TO BE DESIGNED. DUE TO THE NATURE OF POST CONSTRUCTION STORMWATER DESIGN CRITERIA, SURVEY COULD NOT BE CONDUCTED FOR THE ENTIRE DRAINAGE AREAS AT EACH LOCATION. IN THESE AREAS, LIDAR DATA WAS SUBSTITUTED.

DRAWINGS BY TOWNSHIP		
COUNTY	TOWNSHIP	PLAN SHEETS
LANCASTER	CLAY	ES-1.01 TO ES-1.05
	WEST COCALICO	ES-1.05 TO ES-1.25

LIMIT OF DISTURBANCE/PROJECT AREA TABLE		
	LIMIT OF DISTURBANCE	PROJECT AREA
LANCASTER COUNTY	75 ACRES	75 ACRES

DETAIL INDICATOR

DETAIL NUMBER

SHEET SHOWN ON

LEGEND

- EXISTING 10' CONTOUR
- EXISTING 2' CONTOUR
- EXISTING TREE LINE
- EXISTING FENCELINE
- EXISTING STREAM WITH FLOW DIRECTION
- EXISTING ELECTRIC OVERHEAD
- EXISTING ELECTRIC UNDERGROUND
- EXISTING LIGHT POLE
- EXISTING WATER LINE
- EXISTING GAS LINE
- EXISTING DOMINION GAS LINE
- EXISTING SANITARY SEWER LINE
- EXISTING BUILDING
- PROPERTY LINE
- COUNTY BOUNDARY
- TOWNSHIP BOUNDARY
- 100-YEAR FLOODWAY
- 100-YEAR FEMA FLOODWAY
- 100-YEAR FEMA FLOODPLAIN
- WATERSHED BOUNDARY
- ORANGE CONSTRUCTION FENCE
- EXISTING PEM WETLAND
- EXISTING PFO WETLAND
- EXISTING PSS WETLAND
- PROPOSED PIPE LOCATION
- PROPOSED PERMANENT RIGHT-OF-WAY
- PROPOSED TEMPORARY RIGHT-OF-WAY
- PROPOSED TEMPORARY WORKSPACE
- RIPARIAN FOREST BUFFER
- OUTFALL FLOW DIRECTION ARROW
- LIMIT OF DISTURBANCE (ESCGP-2 PERMIT BOUNDARY)/ AREA TO BE RESTORED
- ROCK CONSTRUCTION ENTRANCE — 1 / 0.05
- ROCK CONSTRUCTION ENTRANCE WITH WASH RACKS — 3 / 0.05
- AGGREGATE STOCKPILE
- PERMANENT WATER BAR — 2 / 0.05
- TEMPORARY WATER BAR — 2 / 0.05
- EROSION CONTROL BLANKET — 4 / 0.05
- 12" COMPOST FILTER SOCK
- 18" COMPOST FILTER SOCK — 5 / 0.05
- 24" COMPOST FILTER SOCK
- COMPOST SOCK SEDIMENT TRAP — 6 / 0.06
- TRENCH PLUGS — 10 / 0.07
- TEMPORARY TIMBER MAT — 16 / 0.10
- TEMPORARY EQUIPMENT CROSSING — 15 / 0.10
- WATER DEFLECTOR — 13 / 0.07
- SPOIL STOCKPILE
- AREA TO BE BORED — HORIZONTAL DIRECTIONAL DRILL
- AREA TO BE BORED — CONVENTIONAL BORE
- ROW – TRAVEL AND CLEARING LOD
- ROW – TRAVEL LOD
- TEMPORARY UPSLOPE DIVERSION BERM
- TEMPORARY SLOPE PIPE
- A — TROUT STREAM RESTRICTION – NO IN-STREAM WORK BETWEEN OCT-DEC
- B — TROUT STREAM RESTRICTION – NO IN-STREAM WORK BETWEEN OCT-APR
- C — TROUT STREAM RESTRICTION – NO IN-STREAM WORK BETWEEN MAR-JUN & OCT-DEC
- D — TROUT STREAM RESTRICTION – NO IN-STREAM WORK BETWEEN MAR-JUN
- PFO — SPECIAL RESTORATION AREA – PFO TO PFO; SEE PFO RESTORATION PLANTING NOTES
- PSS — SPECIAL RESTORATION AREA – PSS TO PSS; SEE PSS RESTORATION NOTES
- SITE SPECIFIC PLAN DRAWING AREA. SITE SPECIFIC TOPOGRAPHIC SURVEY CONDUCTED IN THIS APPROXIMATE AREA. E&S CONTROL LAYOUT ON E&S PLAN MAY DIFFER FROM THE SITE SPECIFIC PLAN DUE ADDITIONAL SURVEY CONDUCTED IN THESE AREAS. SITE SPECIFIC PLAN SUPERSEDES E&S PLAN IN THESE AREAS.

TETRA TECH
www.tetratech.com
661 ANDERSEN DRIVE – FOSTER PLAZA 7
PITTSBURGH, PA 15220
T: (412) 921-7090 | F: (412) 921-4040

REVISIONS

NO.	BY	DATE	REMARKS

COMMONWEALTH OF PENNSYLVANIA — REGISTERED PROFESSIONAL ENGINEER — ROBERT F. SIMCIK — PE-058438-E

SUNOCO PIPELINE L.P.
PHILADELPHIA, PENNSYLVANIA

PENNSYLVANIA PIPELINE PROJECT
CONSTRUCTION SPREAD 5

1-20" & 1-16" PROPOSED WELDED STEEL NATURAL GAS LIQUIDS PIPELINES

LANCASTER COUNTY CONSERVATION DISTRICT
EROSION & SEDIMENT CONTROL &
SITE RESTORATION PLAN
NOTES & DETAILS

DATE:	NOVEMBER 2016
PROJECT NO.:	112C05958
DESIGNED BY:	JB
DRAWN BY:	BH
CHECKED BY:	RS

COPYRIGHT TETRA TECH INC.

ES-0.01

SHEET 0.01 OF 49

STREAM & WETLAND CROSSING TABLE

Stream ID	Stream Name	Coordinates	Flow Regime	Bank to Bank Width (feet)	Crossing Method	PAFBC Stream Designation	Siltation Impaired	E&S Sheet Number
S-A76	UNT to Cocalico Creek	-76.1626, 40.2831	Intermittent	4	Dry Crossing/Temporary Bridge	Drains to ATW	No	ES - 1.14
S-A77	UNT to Cocalico Creek	-76.1674, 40.2843	Intermittent	2	HDD	Drains to ATW	No	ES - 1.13
S-A78	UNT to Cocalico Creek	-76.1698, 40.2834	Intermittent	3	HDD	Drains to ATW	No	ES - 1.12
S-A79	UNT to Cocalico Creek	-76.1702, 40.2835	Intermittent	1	HDD	Drains to ATW	No	ES - 1.12
S-A80	UNT to Cocalico Creek	-76.1743, 40.2837	Ephemeral	2	HDD Floodway	Drains to ATW	No	ES - 1.11, 1.12
S-A81	UNT to Cocalico Creek	-76.1745, 40.2837	Ephemeral	2	HDD Floodway	Drains to ATW	No	ES - 1.11
S-A82	UNT to Cocalico Creek	-76.1761, 40.2842	Intermittent	3	HDD/ Open Cut Floodway	Drains to ATW	No	ES - 1.11
S-A83	UNT to Cocalico Creek	-76.1762, 40.2839	Ephemeral	2	Open Cut Floodway	Drains to ATW	No	ES - 1.11
S-A85	UNT to Cocalico Creek	-76.1834, 40.2839	Intermittent	5	Dry Crossing	Drains to ATW	No	ES - 1.10
S-A87	UNT to Cocalico Creek	-76.1575, 40.2832	Perennial	6	Dry Crossing	Drains to ATW	No	ES - 1.15
S-A88	UNT to Cocalico Creek	-76.1576, 40.2829	Ephemeral	2	Open Cut Floodway	Drains to ATW	No	ES - 1.15
S-B1	UNT to Cocalico Creek	40.2837, -76.1904	Perennial	4	Floodway Crossing	n/a	No	ES - 1.16
S-B8	UNT to Cocalico Creek	-76.1415, 40.2828	Intermittent	3	Dry Crossing	Drains to ATW	No	ES - 1.17
S-B10	UNT to Little Cocalico Creek	-76.1265, 40.2837	Ephemeral	1	Open Cut Floodway	Drains to STS	No	ES - 1.20
S-B11	UNT to Little Cocalico Creek	-76.1258, 40.2833	Perennial	5	Dry Crossing	Drains to STS	No	ES - 1.20
S-B12	UNT to Little Cocalico Creek	-76.1234, 40.2833	Intermittent	8	Dry Crossing	Drains to STS	No	ES - 1.21
S-B13	UNT to Little Cocalico Creek	-76.1175, 40.2833	Intermittent	3	Open Cut Floodway	Drains to STS	No	ES - 1.22
S-B82	Harnish Run	-76.1516, 40.2829	Perennial	11	Dry Crossing	n/a	No	ES - 1.16
S-B83	UNT to Harnish Run	-76.1472, 40.2827	Intermittent	5	Dry Crossing	n/a	No	ES - 1.16, 1.17
S-J59	UNT to Cocalico Creek	-76.1947, 40.2797	Perennial	10	HDD/ Travel Lane	Drains to ATW	No	ES - 1.07, 1.08
S-K34	UNT to Cocalico Creek	-76.2092, 40.2802	Perennial	9	HDD	Drains to ATW	No	ES - 1.05
S-K35	Cocalico Creek	-76.2068, 40.2803	Perennial	12	HDD	Drains to ATW	No	ES - 1.05

Wetland ID	USFWS Cowardin Classification	Coordinates	Crossing Method	Exceptional Value	E&S Sheet Number
W8c	PEM	-76.1815, 40.2842	Open Cut	n/a	ES - 1.10
A52	PEM	-76.1618, 40.2834	Open Cut/Temporary Matting	Bog Turtle	ES - 1.14
A54	PEM	-76.1680, 40.2838	HDD	Bog Turtle	ES - 1.12, 1.13
	PFO	-76.1702, 40.2838	HDD	Bog Turtle	ES - 1.12, 1.13
A55	PEM	-76.1756, 40.2842	HDD	Bog Turtle	ES - 1.11, 1.12
A56	PEM	-76.1581, 40.2826	Open Cut	Bog Turtle	ES - 1.14, 1.15
B5	PEM	-76.1408, 40.2839	Open Cut	n/a	ES - 1.17, 1.18
B7	PEM	-76.126, 40.2833	Open Cut	n/a	ES - 1.20
B10	PEM	-76.1173, 40.2835	Open Cut	n/a	ES - 1.22
B11	PEM	-76.1111, 40.2838	Open Cut	n/a	ES - 1.23
B72	PEM	-76.1526, 40.2819	Open Cut	n/a	ES - 1.15, 1.16
B74	PEM	-76.1468, 40.2828	Open Cut	n/a	ES - 1.16, 1.17
H28	PEM	-76.1832, 40.2836	Open Cut	n/a	ES - 1.10
J54	PFO	-76.1949, 40.2793	HDD	n/a	ES - 1.07
K32	PEM	-76.2080, 40.2805	HDD	Bog Turtle	ES - 1.05

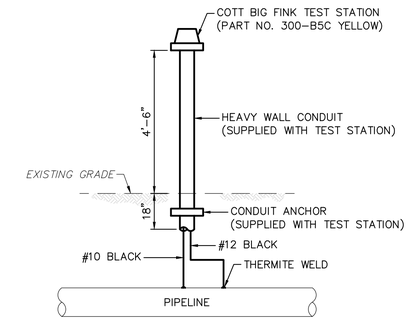

NOTES:

1. TEST WIRES SHALL BE STRANDED COPPER WITH THW OR MTW INSULATION.
2. TEST WIRES SHALL BE OF THE GAUGE INDICATED AND PROVIDED WITH WIRE LABELS (WITHIN TEST STATION) TO IDENTIFY THE PIPELINE ATTACHMENT LOCATION. THE NO. 1 TEST WIRE SHALL BE ATTACHED TO THE PIPELINE AT THE LOWER STATION NO. WITH THE ADDITIONAL TEST WIRE ATTACHED AT THE SPACING INDICATED AND IN ORDER OF ADVANCING STATION NOS.
3. TEST WIRES ARE TO BE CONNECTED USING THE THERMITE WELD PROCESS.
4. COAT THERMITE WELD CONNECTION & ALL BELOW GRADE EXPOSED COPPER AS SPECIFIED FOR EXISTING PIPELINE COATING OR AS SPECIFIED FOR BARE PIPE.
5. INSTALL TEST WIRES WITHIN PIPE TRENCH AT THE FIVE OR SEVEN O'CLOCK POSITION OF THE PIPE. TEST WIRES SHALL NOT BE IN IMMEDIATE CONTACT WITH THE PIPE.
6. BACK-FILL AROUND WIRES MUST BE FREE OF SHARP MATERIALS WHICH COULD DAMAGE THE TEST WIRE INSULATION.

TYPICAL CATHODIC PROTECTION TEST STATION

NOT TO SCALE

TETRA TECH
www.tetratech.com
661 ANDERSEN DRIVE - FOSTER PLAZA 7
PITTSBURGH, PA 15220
T: (412) 921-7090 | F: (412) 921-4040

REVISIONS

NO.	BY	DATE	REMARKS

COMMONWEALTH OF PENNSYLVANIA — REGISTERED PROFESSIONAL ENGINEER — ROBERT F. SIMCIK — PE-059435-E

SUNOCO PIPELINE L.P.
PHILADELPHIA, PENNSYLVANIA

PENNSYLVANIA PIPELINE PROJECT
CONSTRUCTION SPREAD 5

1-20" & 1-16" PROPOSED WELDED STEEL NATURAL GAS LIQUIDS PIPELINES

LANCASTER COUNTY CONSERVATION DISTRICT
EROSION & SEDIMENT CONTROL &
SITE RESTORATION PLAN
NOTES & DETAILS

DATE:	NOVEMBER 2016
PROJECT NO.:	112C05958
DESIGNED BY:	JB
DRAWN BY:	BH
CHECKED BY:	RS

COPYRIGHT TETRA TECH INC.

ES-0.02

R:_Marcellus Shale Projects\Sunoco\5958 - Penn Pipeline Project\15 - Lancaster\E&S\5958ES000.02.dwg PIT JOSH.BROWNLEE 11/30/2016 8:05:10 AM

AVOIDANCE MEASURES TABLE

Species or Area	Agency	County/AOC/ Survey Area	Population	Pre-Construction, Construction and Restoration, Post-Construction Activity	Clearance Letter	Conservation Plan
Bog turtle	USFWS	Lancaster	NA	Construction	10/31/16	Bog Turtle Conservation Plan (April 2016)
Bog turtle	USFWS	Lancaster	NA	Pre-Construction	10/31/16	Bog Turtle Conservation Plan (April 2016)
Bog turtle	USFWS	Lancaster	NA	Pre-Construction	10/31/16	Bog Turtle Conservation Plan (April 2016)
Bog turtle	USFWS	Lancaster and Berks	NA	Construction	10/31/16	Bog Turtle Conservation Plan (April 2016)
Bog turtle	USFWS	Lancaster and Berks	NA	Construction	10/31/16	Bog Turtle Conservation Plan (April 2016)
Bog turtle	USFWS	Lancaster and Berks	NA	Construction	10/31/16	Bog Turtle Conservation Plan (April 2016)
Bog turtle	USFWS	Lancaster and Berks	NA	Construction	10/31/16	Bog Turtle Conservation Plan (April 2016)
Bog turtle	USFWS	Lancaster and Berks	NA	Construction	10/31/16	Bog Turtle Conservation Plan (April 2016)
Bog turtle	USFWS	Lancaster and Berks	NA	Post-Construction	10/31/16	Bog Turtle Conservation Plan (April 2016)
Bog turtle	USFWS	Lancaster and Berks	NA	Post-Construction	10/31/16	Bog Turtle Conservation Plan (April 2016)
Bog turtle	USFWS	Lancaster	NA	Post-Construction	10/31/16	Bog Turtle Conservation Plan (April 2016)
Bog turtle	USFWS	Lancaster	NA	Pre-construction	10/31/16	Bog Turtle Conservation Plan (April 2016)

Species or Area	Agency	County/AOC/ Survey Area	Population	Pre-Construction, Construction and Restoration, Post-Construction Activity	Clearance Letter	Conservation Plan
Bog turtle	USFWS	Lancaster	NA	Pre-Construction	10/31/16	Bog Turtle Conservation Plan (April 2016)
Bog turtle	USFWS	Lancaster	NA	Pre-Construction	10/31/16	Bog Turtle Conservation Plan (April 2016)
Bog turtle	USFWS	Lancaster	NA	Pre-Construction	10/31/16	Bog Turtle Conservation Plan (April 2016)
Bog turtle	USFWS	Lancaster	NA	Pre-Construction	10/31/16	Bog Turtle Conservation Plan (April 2016)
Bog turtle	USFWS	Lancaster	NA	Pre-Construction	10/31/16	Bog Turtle Conservation Plan (April 2016)
Bog turtle	USFWS	Lancaster	NA	Pre-Construction	10/31/16	Bog Turtle Conservation Plan (April 2016)
Bog turtle	USFWS	Lancaster	NA	Construction, Restoration, Monitoring	10/31/16	Bog Turtle Conservation Plan (April 2016)
Bog turtle	USFWS	Lancaster	NA	Construction, Restoration, Monitoring	10/31/16	Bog Turtle Conservation Plan (April 2016)
Bog turtle	USFWS	Lancaster	NA	Construction, Restoration, Monitoring	10/31/16	Bog Turtle Conservation Plan (April 2016)
Bog turtle	USFWS	Lancaster	NA	Construction, Restoration, Monitoring	10/31/16	Bog Turtle Conservation Plan (April 2016)
Bog turtle	USFWS	Lancaster	NA	Construction, Restoration, Monitoring	10/31/16	Bog Turtle Conservation Plan (April 2016)
Bog turtle	USFWS	Lancaster	NA	Construction, Restoration, Monitoring	10/31/16	Bog Turtle Conservation Plan (April 2016)

TETRA TECH
www.tetratech.com
661 ANDERSEN DRIVE – FOSTER PLAZA 7
PITTSBURGH, PA 15220
T: (412) 921–7090 | F: (412) 921–4040

REVISIONS

NO.	BY	DATE	REMARKS

COMMONWEALTH OF PENNSYLVANIA
REGISTERED PROFESSIONAL ENGINEER
ROBERT F. SIMCIK
NO. 044404-E

SUNOCO PIPELINE L.P.
PHILADELPHIA, PENNSYLVANIA

PENNSYLVANIA PIPELINE PROJECT
CONSTRUCTION SPREAD 5

1–20" & 1–16" PROPOSED WELDED STEEL NATURAL GAS LIQUIDS PIPELINES

LANCASTER COUNTY CONSERVATION DISTRICT
EROSION & SEDIMENT CONTROL &
SITE RESTORATION PLAN
NOTES & DETAILS

DATE:	NOVEMBER 2016
PROJECT NO.:	112C05958
DESIGNED BY:	JB
DRAWN BY:	BH
CHECKED BY:	RS

COPYRIGHT TETRA TECH INC.

ES–0.03

SHEET 0.03 OF 49

TEMPORARY EROSION AND SEDIMENT CONTROLS INSPECTION AND MAINTENANCE SCHEDULE

BMP	INSPECTION FREQUENCY	MAINTENANCE TO BE PERFORMED
SILT FENCE	WEEKLY AND AFTER RUNOFF EVENTS	MAINTENANCE SHALL BE PERFORMED AS NEEDED, SEDIMENT SHALL BE REMOVED ONCE IT HAS ACCUMULATED TO ONE THIRD THE ORIGINAL HEIGHT OF THE BARRIER. SILT FENCE SHALL BE REPLACED WHENEVER IT HAS DETERIORATED TO SUCH AN EXTENT THAT THE EFFECTIVENESS OF SILT FENCE IS REDUCED. SILT FENCE SHALL REMAIN IN PLACE UNTIL DISTURBED AREAS HAVE BEEN PERMANENTLY STABILIZED. ALL SEDIMENT ACCUMULATION AT THE SILT FENCE SHALL BE REMOVED AND PROPERLY DISPOSED OF BEFORE THE SILT FENCE IS REMOVED.
COMPOST FILTER SOCK	WEEKLY AND AFTER RUNOFF EVENTS	MAINTENANCE SHALL BE PERFORMED AS NEEDED, SEDIMENT SHALL BE REMOVED ONCE IT HAS ACCUMULATED TO ONE HALF THE ORIGINAL HEIGHT OF THE BARRIER. COMPOST FILTER SOCK SHALL BE REPLACED WHENEVER IT HAS DETERIORATED TO SUCH AN EXTENT THAT THE EFFECTIVENESS OF COMPOST FILTER SOCK IS REDUCED. COMPOST FILTER SOCKS SHALL REMAIN IN PLACE UNTIL DISTURBED AREAS HAVE BEEN PERMANENTLY STABILIZED. ALL SEDIMENT ACCUMULATION AT THE COMPOST FILTER SOCK SHALL BE REMOVED AND PROPERLY DISPOSED OF BEFORE THE COMPOST FILTER SOCK IS REMOVED.
ROCK CONSTRUCTION ENTRANCE	DAILY	CONTRACTOR SHALL MAINTAIN/REPLACE MATERIAL AS NEEDED THROUGHOUT CONSTRUCTION TO MAINTAIN EFFECTIVENESS AND SPECIFIED MINIMUM THICKNESS DURING USE OF ACCESS ROAD. A STOCKPILE OF ROCK WILL BE MAINTAINED ON SITE FOR THIS PURPOSE
MULCH STABILIZATION	WEEKLY AND AFTER RUNOFF EVENTS	REPLACE MULCH AS REQUIRED. RESTORE SEEDING IN AFFECTED AREA IF NECESSARY.
TIMBER MAT	WEEKLY AND AFTER RUNOFF EVENTS	INSPECT THE TIMBER MAT FOR EROSION AND MAKE ANY NECESSARY REPAIRS.
WATERBARS	WEEKLY AND AFTER RUNOFF EVENTS	WATERBARS SHALL BE INSPECTED WEEKLY (DAILY ON ACTIVE ROADS) AND AFTER EACH RUNOFF EVENT. DAMAGED OR ERODED WATERBARS SHALL BE RESTORED TO ORIGINAL DIMENSIONS WITHIN 24 HOURS OF INSPECTION.
PUMPED WATER FILTER BAGS	DAILY	FILTER BAGS SHALL BE REPLACED WHEN THEY BECOME 1/2 FULL OF SEDIMENT. IF ANY PROBLEM IS DETECTED, PUMPING SHALL CEASE IMMEDIATELY AND NOT RESUME UNTIL THE PROBLEM IS CORRECTED.

STANDARD EROSION AND SEDIMENT CONTROL PLAN NOTES:

1. ALL EARTH DISTURBANCES, INCLUDING CLEARING AND GRUBBING, CUTS, FILLS, TRENCHING, AND TEMPORARY ROAD CONSTRUCTION OR IMPROVEMENT, SHALL BE DONE IN ACCORDANCE WITH AN APPROVED E&S PLAN. A COPY OF THE APPROVED DRAWINGS (STAMPED, SIGNED AND DATED BY THE REVIEWING AGENCY) MUST BE AVAILABLE AT THE PROJECT SITE AT ALL TIMES. THE REVIEWING AGENCY SHALL BE NOTIFIED OF ANY CHANGES TO THE APPROVED PLAN PRIOR TO IMPLEMENTATION OF THOSE CHANGES. THE REVIEWING AGENCY MAY REQUIRE A WRITTEN SUBMITTAL OF THOSE CHANGES FOR REVIEW AND APPROVAL AT ITS DISCRETION.
2. AT LEAST 7 DAYS PRIOR TO STARTING ANY EARTH DISTURBANCE ACTIVITIES, INCLUDING CLEARING AND GRUBBING, THE OWNER AND/OR OPERATOR SHALL INVITE ALL CONTRACTORS, THE LANDOWNER, APPROPRIATE MUNICIPAL OFFICIALS, THE E&S PLAN PREPARER, THE PCSM PLAN PREPARER, THE LICENSED PROFESSIONAL RESPONSIBLE FOR OVERSIGHT OF CRITICAL STAGES OF IMPLEMENTATION OF THE PCSM PLAN, AND A REPRESENTATIVE FROM THE LOCAL CONSERVATION DISTRICT TO AN ON-SITE PRECONSTRUCTION MEETING.
3. AT LEAST 3 DAYS PRIOR TO STARTING ANY EARTH DISTURBANCE ACTIVITIES, OR EXPANDING INTO AN AREA PREVIOUSLY UNMARKED, THE PENNSYLVANIA ONE CALL SYSTEM INC. SHALL BE NOTIFIED AT 1-800-242-1776 FOR THE LOCATION OF EXISTING UNDERGROUND UTILITIES.
4. ALL EARTH DISTURBANCE ACTIVITIES SHALL PROCEED IN ACCORDANCE WITH THE SEQUENCE PROVIDED ON THE PLAN DRAWINGS. DEVIATION FROM THAT SEQUENCE MUST BE APPROVED IN WRITING FROM THE LOCAL CONSERVATION DISTRICT OR BY THE DEPARTMENT PRIOR TO IMPLEMENTATION.
5. AREAS TO BE FILLED ARE TO BE CLEARED, GRUBBED, AND STRIPPED OF TOPSOIL TO REMOVE TREES, VEGETATION, ROOTS AND OTHER OBJECTIONABLE MATERIAL.
6. CLEARING, GRUBBING, AND TOPSOIL STRIPPING SHALL BE LIMITED TO THOSE AREAS DESCRIBED IN EACH STAGE OF THE CONSTRUCTION SEQUENCE. GENERAL SITE CLEARING, GRUBBING AND TOPSOIL STRIPPING MAY NOT COMMENCE IN ANY STAGE OR PHASE OF THE PROJECT UNTIL THE E&S BMPS SPECIFIED BY THE BMP SEQUENCE FOR THAT STAGE OR PHASE HAVE BEEN INSTALLED AND ARE FUNCTIONING AS DESCRIBED IN THIS E&S PLAN.
7. AT NO TIME SHALL CONSTRUCTION VEHICLES BE ALLOWED TO ENTER AREAS OUTSIDE THE LIMIT OF DISTURBANCE BOUNDARIES SHOWN ON THE PLAN MAPS. THESE AREAS MUST BE CLEARLY MARKED AND/OR FENCED OFF BEFORE CLEARING AND GRUBBING OPERATIONS BEGIN.
8. TOPSOIL REQUIRED FOR THE ESTABLISHMENT OF VEGETATION SHALL BE STOCKPILED AT THE LOCATION(S) SHOWN ON THE PLAN MAPS(S) IN THE AMOUNT NECESSARY TO COMPLETE THE FINISH GRADING OF ALL EXPOSED AREAS THAT ARE TO BE STABILIZED BY VEGETATION. EACH STOCKPILE SHALL BE PROTECTED IN THE MANNER SHOWN ON THE PLAN DRAWINGS. STOCKPILE HEIGHTS SHALL NOT EXCEED 35 FEET. STOCKPILE SLOPES SHALL BE 2H:1V OR FLATTER. SEGREGATION OF TOPSOIL SHALL OCCUR WHERE TOPSOIL EXISTS WITHIN THE WORK AREA.
9. IMMEDIATELY UPON DISCOVERING UNFORESEEN CIRCUMSTANCES POSING THE POTENTIAL FOR ACCELERATED EROSION AND/OR SEDIMENT POLLUTION, THE OPERATOR SHALL IMPLEMENT APPROPRIATE BEST MANAGEMENT PRACTICES TO MINIMIZE THE POTENTIAL FOR EROSION AND SEDIMENT POLLUTION AND NOTIFY THE LOCAL CONSERVATION DISTRICT AND/OR THE REGIONAL OFFICE OF THE DEPARTMENT.
10. ALL BUILDING MATERIALS AND WASTES SHALL BE REMOVED FROM THE SITE AND RECYCLED OR DISPOSED OF IN ACCORDANCE WITH THE DEPARTMENT'S SOLID WASTE MANAGEMENT REGULATIONS AT 25 PA. CODE 260.1 ET SEQ., 271.1, AND 287.1 ET. SEQ. NO BUILDING MATERIALS OR WASTES OR UNUSED BUILDING MATERIALS SHALL BE BURNED, BURIED, DUMPED, OR DISCHARGED AT THE SITE.
11. ALL OFF-SITE WASTE AND BORROW AREAS MUST HAVE AN E&S PLAN APPROVED BY THE LOCAL CONSERVATION DISTRICT OR THE DEPARTMENT FULLY IMPLEMENTED PRIOR TO BEING ACTIVATED.
12. THE CONTRACTOR IS RESPONSIBLE FOR ENSURING THAT ANY MATERIAL BROUGHT ON SITE IS CLEAN FILL. FORM FP-001 MUST BE RETAINED BY THE PROPERTY OWNER FOR ANY FILL MATERIAL AFFECTED BY A SPILL OR RELEASE OF A REGULATED SUBSTANCE BUT QUALIFYING AS CLEAN FILL DUE TO ANALYTICAL TESTING.
13. ALL PUMPING OF WATER FROM ANY WORK AREA SHALL BE DONE ACCORDING TO THE PROCEDURE DESCRIBED IN THIS PLAN, OVER UNDISTURBED VEGETATED AREAS.

STANDARD EROSION AND SEDIMENT CONTROL PLAN NOTES (CONTINUED):

14. UNTIL THE SITE IS STABILIZED, ALL EROSION AND SEDIMENT BMPS SHALL BE MAINTAINED PROPERLY. MAINTENANCE SHALL INCLUDE INSPECTIONS OF ALL EROSION AND SEDIMENT BMPS AFTER EACH RUNOFF EVENT AND ON A WEEKLY BASIS. ALL PREVENTATIVE AND REMEDIAL MAINTENANCE WORK, INCLUDING CLEAN OUT, REPAIR, REPLACEMENT, REGRADING, RESEEDING, RE-MULCH AND RE-NETTING MUST BE PERFORMED IMMEDIATELY. IF THE E&S BMPS FAIL TO PERFORM AS EXPECTED, REPLACEMENT BMPS, OR MODIFICATIONS OF THOSE INSTALLED WILL BE REQUIRED.
15. NO SOIL AMENDMENTS SUCH AS AGRICULTURAL LIME, FERTILIZER, ETC. WILL BE USED WITHIN WETLAND AREAS.
16. A LOG SHOWING DATES THAT E&S BMPS WERE INSPECTED AS WELL AS ANY DEFICIENCIES FOUND AND THE DATE THEY WERE CORRECTED SHALL BE MAINTAINED ON THE SITE AND BE MADE AVAILABLE TO REGULATORY AGENCY OFFICIALS AT THE TIME OF INSPECTION.
17. SEDIMENT TRACKED ONTO ANY PUBLIC ROADWAY OR SIDEWALK SHALL BE RETURNED TO THE CONSTRUCTION SITE AT THE END OF EACH DAY, OR AS NEEDED, OR AS DIRECTED BY THE CONSERVATION DISTRICT OR LOCAL MUNICIPALITY, AND DISPOSED IN THE MANNER DESCRIBED IN THIS PLAN. IN NO CASE SHALL THE SEDIMENT BE WASHED, SHOVELED, OR SWEPT INTO ANY ROADSIDE DITCH, STORM SEWER, OR SURFACE WATER.
18. ALL SEDIMENT REMOVED FROM BMPS SHALL BE DISPOSED OF IN THE MANNER DESCRIBED ON THE PLAN DRAWINGS.
19. IN AREAS OF TOPSOIL SEGREGATION THE TOPSOIL SHALL BE SCARIFIED TO A MINIMUM DEPTH OF 3 TO 5 INCHES -- 6 TO 12 INCHES ON COMPACTED SOILS -- PRIOR TO THE RESTORATION OF THE TOPSOIL. AREAS TO BE REVEGETATED SHALL HAVE A MINIMUM 4 INCHES OF TOPSOIL IN PLACE PRIOR TO SEEDING AND MULCHING. FILLOUT SLOPES SHALL HAVE A MINIMUM OF 2 INCHES OF TOPSOIL.
20. ALL FILLS SHALL BE COMPACTED AS REQUIRED TO REDUCE EROSION, SLIPPAGE, SETTLEMENT, SUBSIDENCE OR OTHER RELATED PROBLEMS. FILL INTENDED TO SUPPORT BUILDINGS, STRUCTURES AND CONDUITS, ETC. SHALL BE COMPACTED IN ACCORDANCE WITH LOCAL REQUIREMENTS OR CODES.
21. ALL EARTHEN FILLS SHALL BE PLACED IN COMPACTED LAYERS NOT TO EXCEED 8 INCHES IN THICKNESS.
22. FILL MATERIALS SHALL BE FREE OF FROZEN PARTICLES, BRUSH, ROOTS, SOD, OR OTHER FOREIGN OR OBJECTIONABLE MATERIALS THAT WOULD INTERFERE WITH OR PREVENT CONSTRUCTION OF SATISFACTORY FILLS.
23. FROZEN MATERIALS OR SOFT, MUCKY, OR HIGHLY COMPRESSIBLE MATERIALS SHALL NOT BE INCORPORATED INTO FILLS.
24. FILL SHALL NOT BE PLACED ON SATURATED OR FROZEN SURFACES.
25. SEEPS OR SPRINGS ENCOUNTERED DURING CONSTRUCTION SHALL BE HANDLED IN ACCORDANCE WITH THE STANDARD AND SPECIFICATION FOR SUBSURFACE DRAIN OR OTHER APPROVED METHOD.
26. ALL GRADED AREAS SHALL BE PERMANENTLY STABILIZED IMMEDIATELY UPON REACHING FINISHED GRADE. CUT SLOPES IN COMPETENT BEDROCK AND ROCK FILLS NEED NOT BE VEGETATED. SEEDED AREAS WITHIN 100 FEET OF A SPECIAL PROTECTION SURFACE WATER, OR AS OTHERWISE SHOWN ON THE PLAN DRAWINGS, SHALL BE BLANKETED ACCORDING TO THE STANDARDS OF THIS PLAN.
27. UPON TEMPORARY CESSATION OF AN EARTH DISTURBANCE ACTIVITY OR ANY STAGE OR PHASE OF AN ACTIVITY WHERE CESSATION OF EARTH DISTURBANCE ACTIVITIES IN NON-SPECIAL PROTECTION WATERSHEDS WILL EXCEED 4 DAYS, THE SITE SHALL BE IMMEDIATELY SEEDED, MULCHED OR OTHERWISE PROTECTED FROM ACCELERATED EROSION AND SEDIMENTATION PENDING FUTURE EARTH DISTURBANCE ACTIVITIES IN A SPECIAL PROTECTION WATERSHEDS TEMPORARY STABILIZATION SHALL BE IMMEDIATE.
28. PERMANENT STABILIZATION IS DEFINED AS A MINIMUM UNIFORM, PERENNIAL 70% VEGETATIVE COVER OR OTHER PERMANENT NON-VEGETATIVE COVER WITH A DENSITY SUFFICIENT TO RESIST ACCELERATED EROSION. CUT AND FILL SLOPES SHALL BE CAPABLE OF RESISTING FAILURE DUE TO SLUMPING, SLIDING, OR OTHER MOVEMENTS.
29. E&S BMPS SHALL REMAIN FUNCTIONAL AS SUCH UNTIL ALL AREAS TRIBUTARY TO THEM ARE PERMANENTLY STABILIZED OR UNTIL THEY ARE REPLACED BY ANOTHER BMP APPROVED BY THE LOCAL CONSERVATION DISTRICT OR THE DEPARTMENT.
30. UPON COMPLETION OF ALL EARTH DISTURBANCE ACTIVITIES AND PERMANENT STABILIZATION OF ALL DISTURBED AREAS, THE OWNER AND/OR OPERATOR SHALL CONTACT THE LOCAL CONSERVATION DISTRICT FOR AN INSPECTION PRIOR TO REMOVAL/CONVERSION OF THE E&S BMPS.
31. AFTER FINAL SITE STABILIZATION HAS BEEN ACHIEVED, TEMPORARY EROSION AND SEDIMENT BMPS MUST BE REMOVED OR CONVERTED TO PERMANENT POST CONSTRUCTION STORM WATER MANAGEMENT BMPS. AREAS DISTURBED DURING REMOVAL OR CONVERSION OF THE BMPS SHALL BE STABILIZED IMMEDIATELY. IN ORDER TO ENSURE RAPID REVEGETATION OF DISTURBED AREAS, SUCH REMOVAL/CONVERSIONS ARE TO BE DONE ONLY DURING THE GERMINATING SEASON.
32. UPON COMPLETION OF ALL EARTH DISTURBANCE ACTIVITIES AND PERMANENT STABILIZATION OF ALL DISTURBED AREAS, THE OWNER AND/OR OPERATOR SHALL CONTACT THE LOCAL CONSERVATION DISTRICT TO SCHEDULE A FINAL INSPECTION.
33. FAILURE TO CORRECTLY INSTALL E&S BMPS, FAILURE TO PREVENT SEDIMENT-LADEN RUNOFF FROM LEAVING THE CONSTRUCTION SITE, OR FAILURE TO TAKE IMMEDIATE CORRECTIVE ACTION TO RESOLVE FAILURE OF E&S BMPS MAY RESULT IN ADMINISTRATIVE, CIVIL, AND/OR CRIMINAL PENALTIES BEING INSTITUTED BY THE DEPARTMENT AS DEFINED IN SECTION 602 OF THE PENNSYLVANIA CLEAN STREAMS LAW. THE CLEAN STREAMS LAW PROVIDES FOR UP TO$10,000 PER DAY IN CIVIL PENALTIES, UP TO $10,000 IN SUMMARY CRIMINAL PENALTIES, AND UP TO $25,000 IN MISDEMEANOR CRIMINAL PENALTIES FOR EACH VIOLATION.
34. ALL CHANNELS SHALL BE KEPT FREE OF OBSTRUCTIONS INCLUDING BUT NOT LIMITED TO FILL, ROCKS, LEAVES, WOODY DEBRIS, ACCUMULATED SEDIMENT, EXCESS VEGETATION, AND CONSTRUCTION MATERIAL/WASTES.
35. UNDERGROUND UTILITIES CUTTING THROUGH ANY ACTIVE CHANNEL SHALL BE IMMEDIATELY BACKFILLED AND THE CHANNEL RESTORED TO ITS ORIGINAL CROSS-SECTION AND PROTECTIVE LINING. ANY BASE FLOW WITHIN THE CHANNEL SHALL BE CONVEYED PAST THE WORK AREA IN THE MANNER DESCRIBED IN THIS PLAN UNTIL SUCH RESTORATION IS COMPLETE.
36. EROSION CONTROL BLANKETING SHALL BE INSTALLED ON ALL SLOPES 3H:1V OR GREATER AND ALL AREAS, REGARDLESS OF SLOPE WITHIN 50 FEET OF NON-SPECIAL PROTECTION AND 100 FEET OF A SPECIAL PROTECTION SURFACE WATER AND ON ALL OTHER DISTURBED AREAS SPECIFIED ON THE PLAN MAPS AND/OR DETAIL SHEETS.
37. UPON COMPLETION OR TEMPORARY CESSATION OF THE EARTH DISTURBANCE ACTIVITY IN A SPECIAL PROTECTION WATERSHED, THAT PORTION OF THE PROJECT SITE TRIBUTARY TO THE SPECIAL PROTECTION WATERS MUST BE IMMEDIATELY STABILIZED.
38. IF COAL OR OTHER ACID-PRODUCING ROCK IS ENCOUNTERED AT THE PROJECT SITE, THE ACID PRODUCING ROCK WILL EITHER BE REMOVED FROM THE SITE OR HANDLED ONSITE. IF COAL OR OTHER ACID-PRODUCING ROCK MUST BE HANDLED ON SITE IS SHOULD BE SAMPLED AND ANALYZED FOR TOTAL PERCENT SULFUR IN ACCORDANCE WITH PADEPS GUIDANCE. ON-SITE HANDLING METHODS SHOULD BE BASED ON TESTING AND PADEP GUIDANCE.
39. IF A SINKHOLE IS ENCOUNTERED, REPAIR SHOULD BE DONE UNDER THE DIRECT OBSERVATION AND SUPERVISION OF A PROFESSIONAL GEOLOGIST OR LICENSED GEOTECHNICAL ENGINEER. SITE SPECIFIC SINKHOLE REPAIRS SHOULD BE DEVELOPED ON A CASE BY CASE BASIS.
40. IN-STREAM WORK TO OCCUR IN MINOR WATER BODIES (>10 FEET WIDE) WITHIN 24 HOURS, AND IN MAJOR WATER BODIES (10 TO 100 FEET WIDE) WITHIN 48 HOURS UNLESS APPROVED IN WRITING BY THE DEPARTMENT.

CONSTRUCTION SEQUENCE:

REFER TO THE E&SC PLAN DRAWINGS FOR THE LOCATION OF THE PROPOSED WORK AND THE ASSOCIATED BMPS. A GENERALIZED CONSTRUCTION SEQUENCE IS PROVIDED BELOW. THE CONSTRUCTION SEQUENCE IS INTENDED TO PROVIDE A GENERAL COURSE OF ACTION IN ORDER TO CONFORM TO THE APPLICABLE REGULATORY AGENCY REQUIREMENTS FOR TEMPORARY AND PERMANENT SOIL EROSION AND SEDIMENTATION CONTROLS. NECESSARY PARTS FOR PROPER AND COMPLETE EXECUTION OF WORK PERTAINING TO THIS PLAN, WHETHER SPECIFICALLY MENTIONED OR NOT, ARE TO BE PERFORMED BY THE CONTRACTOR. IT IS NOT INTENDED THAT THE DRAWINGS AND THIS REPORT SHOW DETAILED INFORMATION ON METHODS AND MATERIALS. THE CONTRACTOR SHALL COMPLY WITH ALL REQUIREMENTS LISTED IN THIS SECTION. THE CONTRACTOR MAY BE REQUIRED TO ALTER CONTROLS BASED ON EFFECTIVENESS OF CONTROLS OR DIFFERING CONDITIONS ENCOUNTERED IN THE FIELD.

1. MAKE ALL APPROPRIATE NOTIFICATIONS AS INDICATED IN GENERAL NOTES ON PLAN SHEET ES-0.01.
2. FLAG OR FENCE PROJECT LIMITS OF DISTURBANCE AND APPROVED ACCESS. SIGN AND FLAG WETLAND BOUNDARIES AND STREAMS.
3. ORANGE CONSTRUCTION FENCE WILL BE PROVIDED AND INSTALLED AT WETLAND AREAS ADJACENT TO THE LOD AND NOT PLANNED TO BE IMPACTED TO IDENTIFY AND DETER CONSTRUCTION EQUIPMENT, VEHICLES AND PERSONNEL FROM ENTERING WETLAND.
4. LOCATE STAGING AREAS AND ACCESS POINTS INCLUDING CONSTRUCTION ENTRANCES. INSTALL COMPOST FILTER SOCKS DOWN SLOPE OF THESE AREAS.
5. INSTALL ROCK CONSTRUCTION ENTRANCES AS NEEDED. REFER TO THE ROCK CONSTRUCTION ENTRANCE DETAIL ON PLAN SHEET ES-0.06.
6. CONSTRUCT THE PROPOSED ACCESS ROADS AND IMPLEMENT TEMPORARY IMPROVEMENTS AS IDENTIFIED IN ACCESS ROAD SUMMARY TABLE AND DETAILED ON THE PLAN SHEETS.
7. INSTALL COMPOST FILTER SOCKS AS SHOWN ON THE CONSTRUCTION DRAWINGS. INSTALLATIONS SIZING, AND SPACING MUST CONFORM TO THE CHART AND DETAILS PROVIDED ON PLAN SHEET ES-0.06. APPROPRIATELY SIZED SILT FENCE IS AN APPROVED ALTERNATIVE IN AREAS THAT ARE NOT SPECIAL PROTECTION WATERSHEDS AND MUST CONFORM TO THE CHART AND DETAILS PROVIDED ON PLAN SHEET ES-0.07.
8. CLEARING, GRUBBING, AND TOPSOIL STRIPPING SHALL COMMENCE ALONG THE PIPELINE ROUTE AND BE LIMITED TO THOSE AREAS DESCRIBED IN EACH STAGE OF THE CONSTRUCTION SEQUENCE. GENERAL SITE CLEARING, GRUBBING AND TOPSOIL STRIPPING MAY NOT COMMENCE IN ANY STAGE OR PHASE OF THE PROJECT UNTIL THE E&S BMPS SPECIFIED BY THE BMP SEQUENCE FOR THAT STAGE OR PHASE HAVE BEEN INSTALLED AND ARE FUNCTIONING AS DESCRIBED IN THIS E&S PLAN. FOR CLEARING, GRUBBING, AND TOPSOIL REMOVAL IN ALL STREAM, RIVER, WETLAND OR OTHER WATER BODY CROSSINGS, REFER TO CONSTRUCTION SEQUENCE NOTES BELOW. TOPSOIL WILL BE SEGREGATED AT LOCATIONS THROUGHOUT THE PROJECT WHERE TOPSOIL EXISTS.
9. TEMPORARY WATERBARS OR APPROVED INTERCEPTOR DYKES WILL BE INSTALLED ALONG THE ALIGNMENT PRIOR TO PIPE INSTALLATION AT THE END OF EACH WORK DAY. DURING THE PERIODS OF TIME WHERE PIPE TRENCH IS OPEN CONTRACTORS WILL PROVIDE POSITIVE CONTROL OF ALL STORM WATER ON SITE, TEMPORARY WATERBARS WILL BE CONSTRUCTED BY THE END THE WORK DAY, OR DURING EACH WORK DAY IF REQUIRED CONTRACTOR WILL INSTALL SILT FENCE TO CONTROL EROSION UNTIL 70% VEGETATION GROWTH HAS BEEN ACHIEVED.
10. MINIMIZE TOTAL AREA OF DISTURBANCE. MAINTAIN TEMPORARY SOIL STOCKPILES WITHIN EXISTING SOIL EROSION AND SEDIMENT CONTROLS. SHOULD EXCAVATION ENTER STREAMS, FOLLOW SPECIFIC DETAILS FOR THESE AREAS SHOWN ON THE DRAWINGS AND INCLUDE THE STEPS DETAILED IN THE SPECIFIC SECTIONS BELOW. PULLBACK AREAS FOR HDDS WILL BE CLEARED AND PREPARED AS NEEDED TO SUPPORT STAGING, WELDING AND TESTING OF THE HDD PIPE SECTIONS. AREAS NOT UTILIZED FOR CONSTRUCTION ACTIVITIES SHOULD BE AVOIDED TO MINIMIZE IMPACTS.
11. INSTALL PIPE AND TRENCH PLUGS IN ACCORDANCE WITH DETAILS ON PLAN SHEET ES-0.08. WHEN OPEN CUTTING DRIVEWAYS AND ACCESS ROADS, CONTRACTOR SHALL HAVE ROAD PLATES AVAILABLE TO MAINTAIN ACCESS FOR LANDOWNERS. THE 20-INCH PIPELINE WILL BE INSTALLED FIRST, FOLLOWED BY THE 16-INCH LINE. ANY TEMPORARY STABILIZATION REQUIRED BETWEEN THE TWO INSTALLATIONS WILL BE IMPLEMENTED IN ACCORDANCE WITH THIS E&S PLAN. BOTH PIPELINES WILL BE INSTALLED WITHIN THE SAME LIMIT OF DISTURBANCE AND IN THE SAME CONSTRUCTION PERIOD.
12. FOR OPEN-CUT AREAS, THE LENGTH OF TIME REQUIRED TO CLEAR AND GRADE THE AREA, EXCAVATE THE TRENCH, INSTALL THE PIPELINES, BACKFILL THE TRENCH AND BEGIN STABILIZATION OF DISTURBED AREAS WILL NOT EXCEED 30 CALENDAR DAYS FOR MOST INSTALLATIONS. LONGER TIME PERIODS MAY BE APPROVED ON A CASE-BY-CASE BASIS.
13. BACKFILL EXCAVATED AREA AND COVER WITH TOPSOIL (WHERE TOPSOIL WAS SEGREGATED).
14. BEFORE RESTORATION OF GRADE, THE SECOND 16-INCH PIPELINE WILL BE INSTALLED. ALL TEMPORARY BMPS WILL BE IMPLEMENTED BETWEEN THE TWO INSTALLATIONS IN ACCORDANCE WITH THE NOTES AND DETAILS FOR TEMPORARY SEEDING AND COVER.
15. RESTORE GRADE TO ORIGINAL SURFACE ELEVATIONS AS SOON AS PRACTICABLE FOLLOWING COMPLETION OF INSTALLATION OF PIPES. INSTALL PERMANENT WATERBARS IN ACCORDANCE WITH PLAN SHEET ES-0.08. IMMEDIATELY SEED AND MULCH DISTURBED AREAS OR PREPARE FOR PAVING IN ROADWAY AREAS.
16. INSTALL EROSION CONTROL BLANKET ON ALL SLOPES 3:1 OR GREATER AND ALL AREAS, REGARDLESS OF SLOPE AND WITHIN 100 FEET OF SPECIAL PROTECTION WATERS OR 50 FEET OF NON-SPECIAL PROTECTION SURFACE WATERS. LOCATIONS ARE SHOWN ON PLAN SHEETS.
17. ANY AREA THAT USED STONE AND/OR TIMBER MATS FOR TEMPORARY STABILIZATION AND/OR ACCESS WILL BE COMPLETELY REMOVED, SOIL WILL BE DE-COMPACTED BY USING TRACKED EQUIPMENT MAKING MULTIPLE PASSES OVER AREA REESTABLISH PRECONSTRUCTION CONTOURS, AND REPLACE TOPSOIL TO A MINIMUM OF 4-8INCHES DEEP AND SEED AND MULCH AREAS VEHICULAR TRAFFIC SHOULD BE RESTRICTED FROM AREAS TO PREVENT SOIL COMPACTION
18. MAINTAIN EROSION AND SEDIMENTATION CONTROL DEVICES UNTIL SITE WORK IS COMPLETE AND A UNIFORM 70% PERENNIAL VEGETATIVE COVER IS ESTABLISHED. REMOVE SOIL AND EROSION SEDIMENT CONTROL MEASURES UPON ESTABLISHMENT OF A UNIFORM 70% PERENNIAL VEGETATIVE COVERAGE OVER THE DISTURBED AREA. RE-GRADE AND REVEGETATE AREAS DISTURBED DURING THE REMOVAL OF THE SOIL EROSION AND SEDIMENT CONTROLS.
19. AS PART OF THE ONGOING STORM WATER BMP INSPECTION AND MAINTENANCE PROGRAM ANY STRUCTURAL BMP RECORDED ON THIS PROJECT WILL BE INSPECTED MAINTAINED, AND REPAIRED IN ACCORDANCE WITH THE PLAN FILED WITH THE DEED.
20. IN ACCORDANCE WITH 25 PA CODE 102.7, UPON COMPLETION OF ALL CONSTRUCTION ACTIVITIES, A NOTICE OF TERMINATION FORM WILL BE SUBMITTED TO TERMINATE THE AUTHORIZATION OF COVERAGE INDICATING ALL ACTIVITIES UNDER THIS PERMIT HAVE BEEN COMPLETED.

FOR STREAM, RIVER, WETLANDS OR OTHER WATER BODY UTILITY CROSSINGS THAT WILL BE OPEN CUT:

1. NO WORK SHALL COMMENCE THROUGH A STREAM, RIVER, WETLANDS OR OTHER WATER BODY DURING INCLEMENT WEATHER.
2. A UTILITY LINE CROSSING OF A STREAM CHANNEL 10 FEET IN BOTTOM WIDTH OR LESS SHALL BE COMPLETED WITHIN 24 HOURS FROM START TO FINISH INCLUDING TRENCH BACKFILL, STABILIZATION OF STREAM BANKS AND STABILIZATION OF THE AREA 50 FEET BACK FROM THE TOP OF EACH STREAM BANK.
3. A UTILITY LINE CROSSING OF A STREAM CHANNEL BETWEEN 10 FEET AND 100 FEET IN BOTTOM WIDTH SHALL BE COMPLETED WITHIN 48 HOURS FROM START TO FINISH INCLUDING TRENCH BACKFILL, STABILIZATION OF STREAM BANKS AND STABILIZATION OF THE AREA 50 FEET BACK FROM THE TOP OF EACH STREAM BANK.
4. WETLAND CROSSINGS ARE TO BE COMPLETED ALONG WITH THE MAINLINE INSTALLATION AND WILL BE DEPENDENT UPON THE LENGTH OF THE CROSSING.
5. FACILITIES FOR REMOVING SEDIMENT FROM PUMPED WATER SHOULD BE AVAILABLE AT THE STREAM CROSSING SITE BEFORE TRENCHING COMMENCES AND MAINTAINED UNTIL TRENCH BACKFILLING IS COMPLETED. ASSEMBLY AREAS, TEMPORARY EQUIPMENT AND NON-HAZARDOUS MATERIAL STORAGE AREAS SHALL BE LOCATED AT LEAST 50 FEET BACK FROM THE TOP OF ANY BANK.
6. INSTALL TEMPORARY EQUIPMENT CROSSINGS AT STREAMS AND TEMPORARY TIMBER MATS AT WETLAND CROSSINGS IN ACCORDANCE WITH NOTES AND DETAILS.
7. FOR DRY STREAM CROSSINGS INSTALL PUMP BYPASS, DRY FLUME, OR COFFERDAM IN ACCORDANCE WITH NOTES AND DETAILS.
8. DEWATERING WORK AREA. WATER FROM THE EXCAVATION SHALL BE PUMPED TO A SEDIMENT FILTER BAG. WHERE POSSIBLE, EXCAVATION SHALL BE FROM THE TOP OF THE STREAM BANK, WHERE TECHNICALLY FEASIBLE.
9. STABILIZE CHANNEL EXCAVATION AND STREAM BANKS PRIOR TO REDIRECTING STREAM FLOW.

FOR CONVENTIONAL AND HDD BORE CROSSINGS:

CONVENTIONAL BORES

1. CONVENTIONAL BORES WILL BE CONDUCTED ALONG WITH MAIN LINE INSTALLATION TO LIMIT THE TIME OF DISTURBANCE IN THOSE AREAS.
2. INSTALL COMPOST FILTER SOCKS DOWNGRADIENT OF THE BORE AND RECEIVING PITS.
3. EXCAVATE PITS AS SHOWN IN THE TYPICAL STREAM CROSSING DETAIL ON PLAN SHEET ES-0.17
4. BORE BENEATH STREAMS WHERE INDICATED ON THE CONSTRUCTION DRAWINGS.
5. WATER FROM THE BORE PITS AND WORK AREAS SHALL BE PUMPED TO A PUMPED WATER FILTER BAG IN ACCORDANCE WITH DETAIL ON PLAN SHEET ES-0.08.
6. UPON COMPLETION, BACKFILL ALL PITS.

HDD BORES

1. INSTALL COMPOST FILTER SOCKS AT STAGING AND PULLBACK AREAS IN ACCORDANCE WITH E&S PLAN SHEETS. WHERE APPLICABLE TEMPORARY GRADING OF STAGING AREAS IS PROVIDED ON PLAN SHEETS.
2. BORE AND PULLBACK AREAS SHALL BE LOCATED A MINIMUM OF 50 FEET BACK FROM EACH TOP OF STREAM BANK UNLESS AUTHORIZED BY PADEP.
3. THE HDD BORE ALIGNMENT SHALL BE MONITORED FOR INADVERTENT RETURNS. AN INADVERTENT RETURN PLAN HAS BEEN DEVELOPED FOR THIS PROJECT. THIS PLAN IS TO BE REVIEWED, ONSITE, AND IMPLEMENTED FOR EACH DRILL CONDUCTED.
4. UPON COMPLETION OF HDD BORE, RESTORE BORE AND PULLBACK AREAS TO PRE-CONSTRUCTION CONDITIONS IN ACCORDANCE WITH E&S PLANS AND DETAILS.

FOR WORKING WITHIN A WETLAND AREA:

1. LOCATE STAGING AREAS AND ACCESS POINTS. STAGING AREAS SHOULD BE LOCATED AT LEAST 50 FEET FROM THE EDGE OF THE WETLAND. INSTALL SEDIMENT BARRIERS DOWN SLOPE OF THESE AREAS.
2. INSTALL ROCK CONSTRUCTION ENTRANCE AS NEEDED. REFER TO THE ROCK CONSTRUCTION ENTRANCE DETAIL ON DRAWINGS FOR SUGGESTED DIMENSIONS.
3. INSTALL ORANGE FLAGGING AROUND PERIMETER OF WETLAND AND SEDIMENT BARRIERS ALONG THE PERIMETERS OF THE SITE AS SHOWN ON THE CONSTRUCTION DRAWINGS.
4. MATS, PADS, OR SIMILAR DEVICES SHALL BE USED DURING THE CROSSINGS OF WETLANDS. ORIGINAL GRADES THROUGH WETLANDS MUST BE RESTORED AFTER TRENCHING AND BACKFILLING. ANY EXCESS FILL MATERIALS MUST BE REMOVED FROM THE WETLAND AND NOT SPREAD ON-SITE.
5. SOIL EXCAVATED FROM WETLAND AREAS SHALL BE CAREFULLY REMOVED WITH THE ROOTS INTACT. THIS SOIL SHOULD BE PLACED IN A SEPARATE STOCKPILE TO BE REUSED DURING THE WETLAND SURFACE RESTITUTION.
6. DEWATER WORK AREA; WATER FROM THE EXCAVATION SHALL BE PUMPED TO A SEDIMENT TRAP OR A FILTER BAG.
7. INSTALL PIPE.
8. INSTALL TRENCH PLUGS IN WETLAND AREAS TO PREVENT THE TRENCH FROM DRAINING THE WETLAND OR CHANGING ITS HYDROLOGY.
9. BACKFILL PIPE TRENCH. BACKFILL THE TOP 12-INCHES OF THE EXCAVATED TRENCH WITH THE STOCKPILED WETLAND SOIL TO MATCH ORIGINAL SURFACE GRADES.
10. NO SOIL AMENDMENTS SUCH AS AGRICULTURAL LIME, FERTILIZER, ETC. WILL BE USED WITHIN WETLAND AREAS.
11. COMPACT BACKFILL AND GRADE THE SURFACE OF THE TRENCH AREA TO ALLOW FOR POSITIVE DRAINAGE TO SOIL EROSION AND SEDIMENT CONTROLS AND TO PREPARE DISTURBED AREAS FOR PERMANENT TRENCH RESTORATION.
12. MAINTAIN ALL EROSION AND SEDIMENTATION CONTROL DEVICES UNTIL SITE WORK IS COMPLETE AND A UNIFORM 70% PERENNIAL VEGETATIVE COVER IS ESTABLISHED.
13. REMOVE ALL SOIL AND EROSION SEDIMENT CONTROL MEASURES UPON ESTABLISHMENT OF A UNIFORM 70% VEGETATIVE COVER OVER THE DISTURBED AREA. RE-GRADE AND REVEGETATE AREAS DISTURBED DURING THE REMOVAL OF THE SOIL EROSION AND SEDIMENT CONTROLS.

FOR TEMPORARY EQUIPMENT STREAM AND WETLAND CROSSINGS:

1. INSTALL TEMPORARY EQUIPMENT CROSSINGS AND TEMPORARY TIMBER MAT WETLAND CROSSINGS IN ACCORDANCE WITH PLAN SHEETS ES-0.18.
2. TEMPORARY STREAM CROSSINGS SHALL BE INSPECTED ON A DAILY BASIS. DAMAGED CROSSINGS SHALL BE REPAIRED WITHIN 24 HOURS OF THE INSPECTION AND BEFORE ANY SUBSEQUENT USE. SEDIMENT DEPOSITS ON THE CROSSING OR ITS APPROACHES SHALL BE REMOVED WITHIN 24 HOURS OF THE INSPECTION.
3. AS SOON AS THE TEMPORARY CROSSING IS NO LONGER NEEDED, REMOVE TEMPORARY CROSSING. ALL MATERIALS SHALL BE DISPOSED OF PROPERLY AND DISTURBED AREAS STABILIZED. REMOVE ALL SOIL AND EROSION SEDIMENT CONTROL MEASURES UPON ESTABLISHMENT OF A UNIFORM 70% VEGETATION COVER OVER THE DISTURBED AREA.

TETRA TECH
www.tetratech.com
661 ANDERSEN DRIVE – FOSTER PLAZA 7
PITTSBURGH, PA 15220
T: (412) 921-7090 | F: (412) 921-4040

REVISIONS

NO.	BY	DATE	REMARKS

COMMONWEALTH OF PENNSYLVANIA – REGISTERED PROFESSIONAL – ROBERT F. SIMCIK – ENGINEER PE-050435-E

SUNOCO PIPELINE L.P.
PHILADELPHIA, PENNSYLVANIA

PENNSYLVANIA PIPELINE PROJECT
CONSTRUCTION SPREAD 5

1-20" & 1-16" PROPOSED WELDED STEEL NATURAL GAS LIQUIDS PIPELINES

LANCASTER COUNTY CONSERVATION DISTRICT
EROSION & SEDIMENT CONTROL &
SITE RESTORATION PLAN
NOTES & DETAILS

DATE:	NOVEMBER 2016
PROJECT NO.:	112C05958
DESIGNED BY:	JB
DRAWN BY:	BH
CHECKED BY:	RS

COPYRIGHT TETRA TECH INC.

ES-0.04
SHEET 0.04 OF 49

R:_Marcellus Shale Projects\Sunoco\5958 – Penn Pipeline Project\15 – Lancaster\E&S\5958ES000.04.dwg PIT NICHOLE.NAJESKI 12/1/2016 8:43:45 AM

TEMPORARY REVEGETATION

TEMPORARY GRASS COVER SHALL BE ESTABLISHED IN THE FOLLOWING AREAS:

1. UPON TEMPORARY CESSATION OF AN EARTH DISTURBANCE ACTIVITY OR ANY STAGE OR PHASE OF AN ACTIVITY WHERE CESSATION OF EARTH DISTURBANCE ACTIVITIES IN NON–SPECIAL PROTECTION WATERSHEDS WILL EXCEED 4 DAYS, THE SITE SHALL BE IMMEDIATELY SEEDED, MULCHED OR OTHERWISE PROTECTED FROM ACCELERATED EROSION AND SEDIMENTATION PENDING FUTURE EARTH DISTURBANCE ACTIVITIES. IN A SPECIAL PROTECTION WATERSHED TEMPORARY STABILIZATION SHALL BE IMMEDIATE.
2. WHERE SOIL STOCKPILES ARE TO BE EXPOSED FOR A PERIOD GREATER THAN FOUR (4) DAYS, THE STOCKPILE SHALL BE SEEDED.
3. WHERE VEGETATIVE FILTERS MUST BE ESTABLISHED BELOW FILTER BAGS, A MINIMUM DISTANCE OF 10 FT SHALL BE SEEDED DOWN SLOPE OF THE TRAP OUTLET.
4. SEED MIXTURE FOR TEMPORARY COVER SHALL CONSIST OF 100% ANNUAL RYEGRASS. SEED SHALL BE APPLIED AT THE RATE OF 40 LB/ACRE OR AS RECOMMENDED BY A LOCAL RECOGNIZED SEED SUPPLIER APPROVED BY THE OWNER'S REPRESENTATIVE. UNLESS EXPLICITLY RESTRICTED (E.G., WETLANDS) PRIOR TO SEEDING, APPLY 1 TON OF AGRICULTURAL GRADE LIMESTONE PER ACRE PLUS 10–10–10 FERTILIZER AT THE RATE OF 500 LB. PER ACRE AND WORK INTO SOIL.
5. TEMPORARY REVEGETATION CAN ALSO BE USED DURING UNFAVORABLE GROWING SEASON FOR PERMANENT MIXES. APPLY PERMANENT SEEDING DURING FIRST FAVORABLE GROWING SEASON.

MULCHING

THE PURPOSE OF MULCH IS TO REDUCE RUNOFF AND EROSION, PREVENT SURFACE COMPACTION OR CRUSTING, CONSERVE MOISTURE, AID IN ESTABLISHING PLANT COVER, AND CONTROL WEEDS. MULCH SHALL BE APPLIED ON ANY AREA SUBJECT TO EROSION, OR WHICH HAS UNFAVORABLE CONDITIONS FOR PLANT ESTABLISHMENT AND GROWTH. THE PRACTICE MAY BE USED ALONE OR IN CONJUNCTION WITH OTHER STRUCTURAL AND VEGETATIVE CONSERVATION PRACTICES, SUCH AS WATERWAYS, PONDS, SEDIMENTATION TRAPS OR CRITICAL AREA PLANTING. ON SEDIMENT PRODUCING AREAS WHERE THE PERIOD OF EXPOSURE IS LESS THAN TWO (2) MONTHS, MULCH MATERIALS SHALL BE APPLIED ACCORDING TO THE FOLLOWING GUIDELINES:

1. STRAW MULCH SHALL BE APPLIED AT THE RATE OF THREE TONS PER ACRE. CHEMICALLY TREATED OR SALTED STRAW IS NOT ACCEPTABLE AS MULCH.
2. STRAW MULCH SHALL BE ANCHORED IMMEDIATELY AFTER APPLICATION BY AT LEAST ONE OF THE FOLLOWING METHODS.
   a. "CRIMPED" INTO THE SOIL USING TRACTOR DRAWN EQUIPMENT (STRAIGHT BLADED COULTER OR SIMILAR). THIS METHOD IS LIMITED TO SLOPES NO STEEPER THAN 3:1. MACHINERY SHOULD BE OPERATED ON THE CONTOUR. (CRIMPING OF HAY OR STRAW BY RUNNING IT OVER WITH TRACKED MACHINERY IS NOT RECOMMENDED)
   b. ASPHALT, EITHER EMULSIFIED OR CUT–BACK, CONTAINING NO SOLVENTS OR OTHER DILUTING AGENTS TOXIC TO PLANT OR ANIMAL LIFE, UNIFORMLY APPLIED AT THE RATE OF 31 GALLONS PER 1000 FT2.
   c. SYNTHETIC BINDERS (CHEMICAL BINDERS) MAY BE USED AS RECOMMENDED BY THE MANUFACTURER TO ANCHOR MULCH PROVIDED SUFFICIENT DOCUMENTATION IS PROVIDED TO SHOW THAT IT IS NON–TOXIC TO NATIVE PLANT AND ANIMAL SPECIES.
   d. LIGHTWEIGHT PLASTIC, FIBER, OR PAPER NETS MAY BE STAPLED OVER THE MULCH ACCORDING TO THE MANUFACTURER'S RECOMMENDATIONS.

MULCHED AREAS SHALL BE CHECKED PERIODICALLY AND AFTER EACH RUNOFF EVENT (E.G. RAIN, SNOWMELT, ETC.) FOR DAMAGE UNTIL THE DESIRED PURPOSE OF THE MULCHING IS ACHIEVED. DAMAGED PORTIONS OF THE MULCH OR TIE–DOWN MATERIAL SHALL BE REPAIRED UPON DISCOVERY.

PERMANENT REVEGETATION

SEEDING MIXTURES

FOLLOW WITH RECOMMENDED SEED MIXTURE TABLE AND NOTES, THEN PENNDOT FORMULA, THEN WETLAND, THEN APPLICATION GUIDANCE, THEN RATES, THEN NOTES.

LIMING RATES

MINIMUM 6 TONS PER ACRE AT 100% EFFECTIVE NEUTRALIZING VALUE (%ENV), UNLESS THE SOIL TEST DETERMINES THAT A LESSER AMOUNT IS NEEDED. TO DETERMINE THE ACTUAL AMOUNT OF REGULAR LIME TO APPLY, DIVIDE THE AMOUNT CALLED FOR BY THE SOIL TEST BY THE %ENV FOR THE PRODUCT USED. FOR EXAMPLE, IF 6 TONS PER ACRE IS NEEDED AND THE %ENV FOR THE LIME USED IS 88%, DIVIDE 6 BY 0.88 RESULTING IN 6.8 TONS NEEDING TO BE APPLIED.

FOR DOLOMITIC LIME, WHICH HAS A SIGNIFICANT AMOUNT OF MAGNESIUM IN IT, DIVIDE THE AMOUNT CALLED FOR BY THE SOIL TEST BY THE % CALCIUM CARBONATE EQUIVALENT (%CCE) LISTED FOR THE PRODUCT INSTEAD OF THE %ENV. THE %CCE MAY BE ABOVE 100% WHICH ACCOUNTS FOR THE FACT THAT MAGNESIUM HAS A GREATER EFFECT PER POUND THAN THE CALCIUM IN REGULAR LIME.

NOTE: WHEN A SOIL TEST REQUIRES MORE THAN 8,000 POUNDS OF LIME PER ACRE, THE LIME MUST BE MIXED INTO THE TOP 6 INCHES OF SOIL.

FERTILIZATION RATES

APPLY 10–20–20 AT 600 POUNDS/ACRE, IF TOP DRESSED OR 1,000 POUNDS/AC, IF INCORPORATED, UNLESS THE SOIL TEST DETERMINES THAT THE RATE CAN BE LESS THAN THESE MINIMUMS.

SOIL AMENDMENT APPLICATION RATE EQUIVALENTS

SOIL AMENDMENT	PER ACRE	PER 1,000 SQ. FT.	PER 1,000 SQ. YDS.	NOTES
PERMANENT SEEDING APPLICATION RATE				
AGRICULTURAL LIME	6 TONS	240 LBS.	2,480 LBS.	OR AS PER SOIL TEST; MAY NOT BE REQUIRED IN AGRICULTURAL FIELDS
10–20–20 FERTILIZER	1,000 LBS.	25 LBS.	210 LBS.	OR AS PER SOIL TEST; MAY NOT BE REQUIRED IN AGRICULTURAL FIELDS

MULCH APPLICATION RATES

MULCH TABLE	APPLICATION RATE (MINIMUM) PER ACRE	PER 1,000 SQ. FT.	PER 1,000 SQ. YDS.	NOTES
STRAW	3 TONS	140 LBS.	1,240 LBS.	EITHER WHEAT OR OAT STRAW, FREE OF WEEDS, NOT CHOPPED OR FINELY BROKEN
HAY	3 TONS	140 LBS.	1,240 LBS.	TIMOTHY, MIXED CLOVER AND TIMOTHY OR OTHER NATIVE FORAGE GRASSES
WOODCHIPS	4 TO 6 TONS	185 TO 275 LBS.	1,650 TO 2,500 LBS.	MAY PREVENT GERMINATION OF GRASSES AND LEGUMES
HYDROMULCH	1 TON	47 LBS.	415 LBS.	SEE LIMITATIONS ABOVE

RECOMMENDED SEED MIXTURES

MIXTURE NO.	SPECIES	SEEDING RATES – PLS(1) MOST SITES	ADVERSE SITES
1 (2)	SPRING OATS (SPRING), OR 64 96	64	96
	ANNUAL RYEGRASS (SPRING OR FALL), OR	10	15
	WINTER WHEAT (FALL), OR	90	120
	WINTER RYE (FALL)	56	112
2 (3)	TALL FESCUE, OR 75	60	75
	FINE FESCUE, OR 40	35	40
	KENTUCKY BLUEGRASS, PLUS 25 30	25	30
	REDTOP(4), OR	3	3
	PERENNIAL RYEGRASS	15	20
3	BIRDSFOOT TREFOIL, PLUS 6 10	6	10
	TALL FESCUE	30	35
4	BIRDSFOOT TREFOIL, PLUS	6	10
	REED CANARYGRASS	10	15
5 (5)	BIG BLUESTEM, PLUS	10	15
	TALL FESCUE, OR	20	25
	PERENNIAL RYEGRASS	20	25
6 (5,6)	BIG BLUESTEM, PLUS	10	15
	ANNUAL RYEGRASS	20	25
7 (5)	BIRDSFOOT TREFOIL, PLUS	20	30
	BIG BLUESTEM, PLUS	20	30
	TALL FESCUE	20	25
8	FLATPEA, PLUS	20	30
	TALL FESCUE, OR	20	30
	PERENNIAL RYEGRASS	20	25
9 (7)	SERECIA LESPEDEZA, PLUS	10	20
	TALL FESCUE, PLUS	20	25
	REDTOP(4)	3	3
10	TALL FESCUE, PLUS	40	60
	FINE FESCUE	10	15
11	DEERTONGUE, PLUS	15	20
	BIRDSFOOT TREFOIL	6	10
12(8)	SWITCHGRASS, OR	15	20
	BIG BLUESTEM, PLUS	15	20
	BIRDSFOOT TREFOIL	6	10
13	ORCHARDGRASS, OR	20	30
	SMOOTH BROMEGRASS, PLUS	25	35
	BIRDSFOOT TREFOIL	6	10

NOTES:

1. PURE LIVE SEED (PLS) IS THE PRODUCT OF THE PERCENTAGE OF PURE SEED TIMES PERCENTAGE GERMINATION DIVIDED BY 100. FOR EXAMPLE, TO SECURE THE ACTUAL PLANTING RATE FOR SWITCHGRASS, DIVIDE 12 POUNDS PLS SHOWN ON THE SEED TAG. THUS, IF THE PLS CONTENT OF A GIVEN SEED LOT IS 35 PERCENT, DIVIDE 12 PLS BY 0.35 TO OBTAIN 34.3 POUNDS OF SEED REQUIRED TO PLANT ONE–ACRE. ALL MIXTURES IN THIS TABLE ARE SHOWN IN TERMS OF PLS.
2. IF HIGH–QUALITY SEED IS USED, FOR MOST SITES SEED SPRING OATS AT A RATE OF TWO BUSHELS PER ACRE, WINTER WHEAT AT 11.5 BUSHELS PER ACRE, AND WINTER RYE AT ONE BUSHEL PER ACRE. IF GERMINATION IS BELOW 90 PERCENT, INCREASE THESE SUGGESTED SEEDING RATES BY 0.5 BUSHEL PER ACRE.
3. THIS MIXTURE IS SUITABLE FOR FREQUENT MOWING. DO NOT CUT SHORTER THAN FOUR INCHES.
4. KEEP SEEDING RATE TO THAT RECOMMENDED IN TABLE. THESE SPECIES HAVE MANY SEEDS PER POUND AND ARE VERY COMPETITIVE. TO SEED SMALL QUANTITIES OF SMALL SEEDS SUCH AS WEEPING LOVEGRASS AND REDTOP, DILUTE WITH DRY SAWDUST, SAND, RICE HULLS, BUCKWHEAT HULLS, ETC.
5. USE FOR HIGHWAY SLOPES AND SIMILAR SITES WHERE THE DESIRED SPECIES AFTER ESTABLISHMENT IS BIG BLUESTEM.
6. USE ONLY IN EXTREME SOUTHEASTERN OR EXTREME SOUTHWESTERN PA. SERECIA LESPEDEZA IS NOT WELL ADAPTED TO MOST OF PA.
7. DO NOT MOW SHORTER THAN NINE TO 10 INCHES.

PENN DOT FORMULA B

SEEDING RATE	3 LBS PER 1,000 SQ FT			
SPECIES	% BY WT.	PURITY %	MIN. % GERMINATION	MAX. % WEED SEED
KENTUCKY BLUEGRASS	50	98	80	0.20
PERENNIAL RYE	20	98	90	0.15
RED FESCUE	30	98	85	0.15

SEED MIX APPLICATION GUIDE

SITE CONDITIONS	NURSE CROP	SEED MIXTURE (SELECT ONE MIXTURE)
SLOPES AND BANKS (NOT MOWED)		
WELL–DRAINED	1 PLUS	3, 5, 8, OR 12 (1)
VARIABLE DRAINAGE	1 PLUS	3 OR 7
SLOPES AND BANKS (MOWED)		
WELL–DRAINED	1 PLUS	2 OR 10
SLOPES AND BANKS (GRAZED/HAY)		
WELL–DRAINED	1 PLUS	2,3, OR 13
GULLIES AND ERODED AREAS	1 PLUS	3, 5, 7, OR 12 (1)
EROSION CONTROL FACILITIES (BMPS)		
SOD WATERWAYS, SPILLWAYS, FREQUENT WATER FLOW AREAS	1 PLUS	2, 3, OR 4
DRAINAGE DITCHES		
SHALLOW, LESS THAN THREE FEET DEEP	1 PLUS	2, 3, OR 4
DEEP, NOT MOWED	1 PLUS	5 OR 7
POND BANKS, DIKES, LEVEES, DAMS, DIVERSION CHANNELS, AND OCCASIONAL WATER FLOW AREAS		
MOWED AREAS	1 PLUS	2 OR 3
NON–MOWED AREAS	1 PLUS	5 OR 7
FOR HAY OR SILAGE ON DIVERSION CHANNELS AND OCCASIONAL WATER FLOW AREAS	1 PLUS	3 OR 13
HIGHWAYS (2)		
NON–MOWED AREAS		
WELL–DRAINED	1 PLUS	5, 7, 8, 9, OR 10
VARIABLE DRAINED	1 PLUS	3 OR 7
POORLY DRAINED	1 PLUS	3 OR 9
AREAS MOWED SEVERAL TIMES PER YEAR	1 PLUS	2, 3, OR 10
UTILITY ROW		
WELL–DRAINED	1 PLUS	5, 8, OR 12 (1)
VARIABLE DRAINED	1 PLUS	3 OR 7
WELL–DRAINED AREAS FOR GRAZING/HAY	1 PLUS	2, 3, OR 13
EFFLUENT DISPOSAL AREAS	1 PLUS	3 OR 4
SANITARY LANDFILLS	1 PLUS	3, 5, 7, 11 (1), OR 12 (1)
SURFACE MINES		
SPOILS, MINE WASTES, FLY ASH, SLAG, SETTLING BASIN RESIDUES AND OTHER SEVERELY DISTURBED AREAS (LIME TO SOIL TEST)	1 PLUS	3, 4, 5, 7, 8, 9,11 (1) OR 12(1)
SEVERELY DISTURBED AREAS FOR GRAZING/HAY	1 PLUS	3 OR 13
	NONE	WETLAND SEED MIX
WETLAND	1 PLUS	SEE WETLAND SEED MIX
RESIDENTIAL/LAWN	1 PLUS	PENN DOT FORMULA B

NOTES:

1. FOR SEED MIXTURES 11 AND 12, ONLY USE SPRING OATS OR WEEPING LOVEGRASS (INCLUDED IN MIX) AS NURSE CROP.
2. CONTACT THE PA DEPARTMENT OF TRANSPORTATION DISTRICT ROADSIDE SPECIALIST FOR SPECIFIC SUGGESTIONS ON TREATMENT TECHNIQUES AND MANAGEMENT PRACTICES.
3. SEED TYPICAL WETLAND RESTORATION DETAIL ON PLAN SHEET ES–0.15 FOR ADDITIONAL NOTES, DETAIL, AND SPECIAL AREA RESTORATIONS.
4. DO NOT LIME OR FERTILIZE IN WETLAND.

PEM WETLAND SEED MIX

ERNST CONSERVATION SEED MIX NO. ERNMX–122
FACW MEADOW MIX

SEEDING RATE	20 LB PER ACRE, OR 1/2 LB PER 1,000 SQ FT	SEEDING RATE	20 LB PER ACRE, OR 1/2 LB PER 1,000 SQ FT
%	SPECIES LIST	%	SPECIES LIST CONTINUED
31%	FOX SEDGE (CAREX VULPINOIDEA)	1%	SWAMP MILKWEED (ASCLEPIAS INCARNATA)
20%	VIRGINIA WILDRYE (ELYMUS VIRGINICUS)	1%	NEW ENGLAND ASTER (ASTER NOVAE–ANGLIAE (SYMPHYOTRICHUM N.))
14%	LURID (SHALLOW) SEDGE (CAREX LURIDA)	1%	FLAT TOPPED WHITE ASTER (ASTER UMBELLATUS (DOELLINGERIA UMBELLATE))
5%	GREEN BULRUSH (SCIPUS ATROVIRENS)	0.5%	JOE PYE WEED (EUPATORIUM FISTULOSUM)
4%	BLUE VERVAIN (VERBENA HASTATE)	0.5%	BONESET (EUPATORIUM PERFOLIATUM)
3.5%	WOOD REEDGRASS (CINNA ARUNDINACEA)	0.5%	DITCH STONECROP (PENTHORUM SEDOIDES)
3%	SOFT RUSH (JUNCUS EFFUSES)	0.5%	NARROWLEAF BLUE EYED GRASS (SISYRINCHLUM ANGUSTIFOLIUM)
3%	BLUNT BROOM SEDGE (CAREX SCOPARIA)	0.5%	SEEDBOX (LUDWIGIA ALTERNIFOLIA)
3%	HOP SEDGE (CAREX LUPUTINA)	0.5%	GREAT BLUE LOBELIA (LOBELIA SIPHILITICA)
2%	SENSITIVE FERN (ONOCLEA SENSIBILIS)	0.5%	MUD PLANTAIN (WATER PLANTAIN) (ALISMA SUBCORDATUM (A. PLANTAGO–AQUATICA))
2%	OXEYE SUNFLOWER (HELIOPSIS HELIANTHOIDES)	0.5%	SQUARE STEMMED MONKEYFLOWER (MIMULUS RINGENS)
1%	RATTLESNAKE GRASS (GLYCERIA CANADENSIS)	0.4%	BLADDER (STAR) SEDGE (CAREX INTUMESCENS)
1%	WOOLGRASS (SCIRPUS CYPERINUS)	0.1%	SLENDER MOUNTAINMINT (PYCNANTHEMUM TENUIFOLIUM)
		TOTAL: 100%	

PLANTING SPECIFICATIONS FOR PFO OR PSS WETLAND RESTORATION AREAS (SEE ES–0.09 FOR RESTORATION DETAIL)

VEGETATION PLANTING TYPE	SIZE	SPECIES[A]		WETLAND STATUS[B]
SHRUB SPECIES	TWO TO THREE–FOOT WHIP	ALNUS SERRULATA	SMOOTH ALDER	OBL
		CORNUS AMONUM	SILKY DOGWOOD	FACW
		LINDERA BENZOIN	SPICEBUSH	FAC
		VIBURNUM DENTATUM	NORTHERN ARROW–WOOD	FAC
TREE SPECIES	CONTAINERIZED (1–INCH DBH)[C]	ACER RUBRUM	RED MAPLE	FAC
		BETULA ALLEGHANIENSIS	YELLOW BIRCH	FAC
		PLATANUS OCCIDENTALIS	AMERICAN SYCAMORE	FACW
		QUERCUS BICOLOR	SWAMP WHITE OAK	FACW
		SALIX NIGRA	BLACK WILLOW	OBL

NOTES:

A – IF LISTED SPECIES IS UNAVAILABLE DURING PLANTING, A COMPARABLE NATIVE SUBSTITUTE WILL BE USED.
B – USACE EASTERN MOUNTAINS AND PIEDMONT WETLAND STATUS TREES AND SHRUBS WILL BE PLANTED AT A DENSITY OF AT LEAST 400 PLANTS/TREES PER ACRE IN ACCORDANCE WITH USACE GUIDANCE
C – DBH – DIAMETER AT BREAST HEIGHT

TETRA TECH
www.tetratech.com
661 ANDERSEN DRIVE – FOSTER PLAZA 7
PITTSBURGH, PA 15220
T: (412) 921–7090 | F: (412) 921–4040

REVISIONS

NO.	BY	DATE	REMARKS

COMMONWEALTH OF PENNSYLVANIA REGISTERED PROFESSIONAL ENGINEER ROBERT F. SIMCIK PE-058635-E

SUNOCO PIPELINE L.P.
PHILADELPHIA, PENNSYLVANIA

PENNSYLVANIA PIPELINE PROJECT
CONSTRUCTION SPREAD 5

1–20" & 1–16" PROPOSED WELDED STEEL NATURAL GAS LIQUIDS PIPELINES

LANCASTER COUNTY CONSERVATION DISTRICT
EROSION & SEDIMENT CONTROL &
SITE RESTORATION PLAN
NOTES & DETAILS

DATE:	NOVEMBER 2016
PROJECT NO.:	112C05958
DESIGNED BY:	JB
DRAWN BY:	BH
CHECKED BY:	RS

COPYRIGHT TETRA TECH INC.

ES–0.05

R:_Marcellus Shale Projects\Sunoco\5958 – Penn Pipeline Project\15 – Lancaster\E&S\5958ES000.05.dwg PIT BEN.HOPPE 11/28/2016 10:10:59 AM

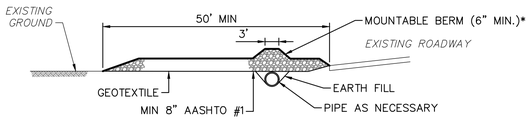

PROFILE

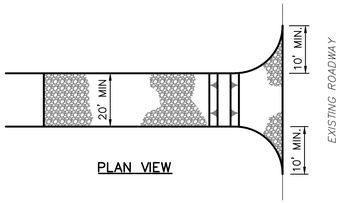

PLAN VIEW

* MOUNTABLE BERM USED TO PROVIDE PROPER COVER FOR PIPE IF NEEDED.

NOTES:

REMOVE TOPSOIL PRIOR TO INSTALLATION OF ROCK CONSTRUCTION ENTRANCE. EXTEND ROCK OVER FULL WIDTH OF ENTRANCE.

RUNOFF SHALL BE DIVERTED FROM ROADWAY TO A SUITABLE SEDIMENT REMOVAL BMP PRIOR TO ENTERING ROCK CONSTRUCTION ENTRANCE.

MOUNTABLE BERM SHALL BE INSTALLED WHEREVER OPTION CULVERT PIPE IS USED AND PROPER PIPE COVER AS SPECIFIED BY MANUFACTURER IS NOT OTHERWISE PROVIDED. PIPE SHALL BE SIZED APPROPRIATELY FOR SIZE OF DITCH BEING CROSSED.

MAINTENANCE: ROCK CONSTRUCTION ENTRANCE THICKNESS SHALL BE CONSTANTLY MAINTAINED TO THE SPECIFIED DIMENSIONS BY ADDING ROCK. A STOCKPILE SHALL BE MAINTAINED ON SITE FOR THE PURPOSE. ALL SEDIMENT DEPOSITED ON PAVED ROADWAYS SHALL BE REMOVED AND RETURNED TO THE CONSTRUCTION SITE IMMEDIATELY. IF EXCESSIVE AMOUNTS OF SEDIMENT ARE BEING DEPOSITED ON ROADWAY, EXTEND LENGTH OF ROCK CONSTRUCTION ENTRANCE BY 50 FOOT INCREMENTS UNTIL CONDITION IS ALLEVIATED OR INSTALL WASH RACK. WASHING THE ROADWAY OR SWEEPING THE DEPOSITS INTO ROADWAY DITCHES, SEWERS, CULVERTS, OR OTHER DRAINAGE COURSES IS NOT ACCEPTABLE.

ROCK CONSTRUCTION ENTRANCE (1 / 0.06)
NOT TO SCALE

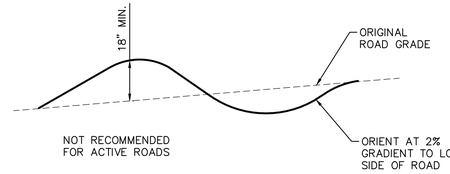

TABLE 13.2

MAXIMUM SPACING FOR PERMANENT WATERBARS ON A UTILITY LINE RIGHT-OF-WAY	
PERCENT SLOPE	SPACING (FT)
<5	250
5–15	150
15–30	100
>30	50

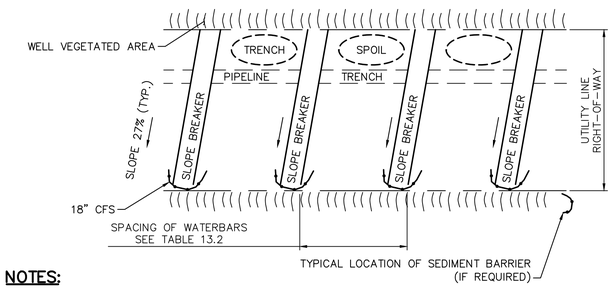

NOTES:

WATERBARS SHALL DISCHARGE TO A STABLE AREA.

WATERBARS SHALL BE INSPECTED WEEKLY (DAILY ON ACTIVE ROADS) AND AFTER EACH RUNOFF EVENT. DAMAGED OR ERODED WATERBARS SHALL BE RESTORED TO ORIGINAL DIMENSIONS WITHIN 24 HOURS OF INSPECTION.

MAINTENANCE OF WATERBARS SHALL BE PROVIDED UNTIL ROADWAY, SKIDTRAIL, OR RIGHT-OF-WAY HAS ACHIEVED PERMANENT STABILIZATION.

WATERBARS ON RETIRED ROADWAYS, SKIDTRAILS, AND RIGHT-OF-WAYS SHALL BE LEFT IN PLACE AFTER PERMANENT STABILIZATION HAS BEEN ACHIEVED.

SEE TABLE 13.2 ABOVE FOR WATERBAR SPACING.

PERMANENT WATERBARS ARE REQUIRED AT ALL STREAM, RIVER, AND OTHER WATER-BODY CROSSINGS AS WELL AS UPSLOPE FROM ROADWAY AND RAILROAD CUT SLOPES.

WATERBAR (2 / 0.06)
NOT TO SCALE

MAXIMUM SLOPE LENGTHS FOR COMPOST FILTER SOCK			
% SLOPE	12" DIAMETER	18" DIAMETER	24" DIAMETER
2 (OR LESS)	520	700	1000
5	250	340	500
10	150	250	300
15	100	200	250
20	70	140	200
25	50	100	140
30	45	70	100
35	40	60	90
40	35	45	60
45	30	40	50
50	20	30	40

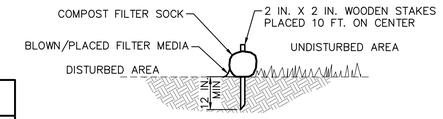

SECTION

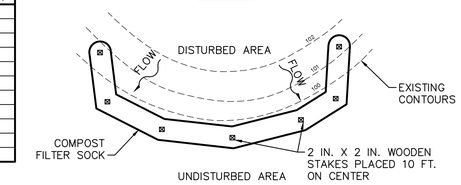

PLAN VIEW

NOTES:

SOCK FABRIC SHALL MEET STANDARDS OF TABLE 4.1 OF THE PA DEP EROSION CONTROL MANUAL. COMPOST SHALL MEET THE STANDARDS OF TABLE 4.2 OF THE EPA DEP EROSION CONTROL MANUAL.

COMPOST FILTER SOCK SHALL BE PLACED AT EXITING LEVEL GRADE. BOTH ENDS OF THE BARRIER SHALL BE EXTENDED AT LEAST 8 FEET UP SLOPE AT 45 DEGREES TO THE MAIN BARRIER ALIGNMENT. MAXIMUM SLOPE LENGTH ABOVE ANY BARRIER SHALL NOT EXCEED THAT SPECIFIED FOR THE SIZE OF THE SOCK AND THE SLOPE OF ITS TRIBUTARY AREA.

TRAFFIC SHALL NOT BE PERMITTED TO CROSS COMPOST FILTER SOCKS.

ACCUMULATED SEDIMENT SHALL BE REMOVED WHEN IT REACHES ½ THE ABOVE GROUND HEIGHT OF THE BARRIER AND DISPOSED IN THE MANNER DESCRIBED ELSEWHERE IN THE PLAN.

COMPOST FILTER SOCK SHALL BE INSPECTED WEEKLY AND AFTER EACH RUNOFF EVENT. DAMAGED SOCKS SHALL BE REPAIRED ACCORDING TO MANUFACTURER'S SPECIFICATIONS OR REPLACED WITHIN 24 HOURS OF INSPECTION.

BIODEGRADABLE COMPOST FILTER SOCKS SHALL BE REPLACED AFTER 6 MONTHS; PHOTODEGRADABLE SOCKS AFTER 1 YEAR. POLYPROPYLENE SOCKS SHALL BE REPLACED ACCORDING TO MANUFACTURER'S RECOMMENDATIONS.

UPON STABILIZATION OF THE AREA TRIBUTARY TO THE SOCK, STAKES SHALL BE REMOVED. THE SOCK MAY BE LEFT IN PLACE AND VEGETATED OR REMOVED. IN THE LATTER CASE, THE MESH SHALL BE CUT OPEN AND THE MULCH SPREAD AS A SOIL SUPPLEMENT.

TABLE 4.1

COMPOST SOCK FABRIC MINIMUM SPECIFICATIONS					
MATERIAL TYPE	3 MIL HDPE	5 MIL HDPE	5 MIL HDPE	MULTI-FILAMENT POLYPROPYLENE (MFPP)	HEAVY DUTY MULTI-FILAMENT POLYPROPYLENE (HDMFPP)
MATERIAL CHARACTERISTICS	PHOTO-DEGRADABLE	PHOTO-DEGRADABLE	BIO-DEGRADABLE	PHOTO-DEGRADABLE	PHOTO-DEGRADABLE
SOCK DIAMETERS	12" 18"	12" 18" 24" 32"	12" 18" 24" 32"	12" 18" 24" 32"	12" 18" 24" 32"
MESH OPENING	3/8"	3/8"	3/8"	3/8"	1/8"
TENSILE STRENGTH		26 PSI	26 PSI	44 PSI	202 PSI
ULTAVIOLET STABILITY % ORIGINAL STRENGTH (ASTM G-155)	23% AT 1000 HR.	23% AT 1000 HR.		100% AT 1000 HR.	100% AT 1000 HR.
MINIMUM FUNCTIONAL LONGEVITY	6 MONTHS	9 MONTHS	6 MONTHS	1 YEAR	2 YEARS
TWO-PLY SYSTEMS					
INNER CONTAINMENT NETTING	HDPE BIAXIAL NET				
	CONTINUOUSLY WOUND				
	FUSION-WELDED JUNCTURES				
	3/4" X 3/4" MAX. APERTURE SIZE				
OUTER FILTRATION MESH	COMPOSITE POLYPROPYLENE FABRIC (WOVEN LAYER AND NON-WOVEN FLEECE MECHANICALLY FUSED VIA NEEDLE PUNCH)				
	3/16" MAX. APERTURE SIZE				
SOCK FABRICS COMPOSED OF BURLAP MAY BE USED ON PROJECTS LASTING 6 MONTHS OR LESS.					

TABLE 4.2

COMPOST STANDARDS	
ORGANIC MATTER CONTENT	25%-100% (DRY WEIGHT BASIS)
ORGANIC PORTION	FIBROUS AND ELONGATED
PH	5.5-8.5
MOISTURE CONTENT	30%-60%
PARTICLE SIZE	30%-50% PASS THROUGH 3/8" SIEVE
SOLUBLE SALT CONCENTRATION	5.0 DS/M (MMHOS/XM) MAXIMUM

COMPOST FILTER SOCK (5 / 0.06)
NOT TO SCALE

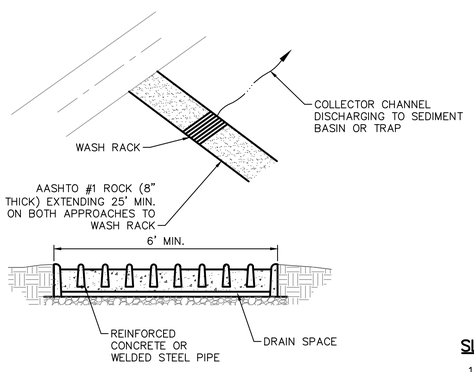

NOTES:

WASH RACK SHALL BE 20 FEET (MIN.) WIDE OR TOTAL WIDTH OF ACCESS.

WASH RACK SHALL BE DESIGNED AND CONSTRUCTED TO ACCOMMODATE ANTICIPATED CONSTRUCTION VEHICULAR TRAFFIC.

A WATER SUPPLY SHALL BE MADE AVAILABLE TO WASH THE WHEELS OF ALL VEHICLES EXITING THE SITE.

MAINTENANCE: ROCK CONSTRUCTION ENTRANCE THICKNESS SHALL BE CONSTANTLY MAINTAINED TO THE SPECIFIED DIMENSIONS BY ADDING ROCK. A STOCKPILE OF ROCK MATERIAL SHALL BE MAINTAINED ON SITE FOR THIS PURPOSE. DRAIN SPACE UNDER WASH RACK SHALL BE KEPT OPEN AT ALL TIMES. DAMAGE TO THE WASH RACK SHALL BE REPAIRED PRIOR TO FURTHER USE OF THE RACK. ALL SEDIMENT DEPOSITED ON ROADWAYS SHALL BE REMOVED AND RETURNED TO THE CONSTRUCTION SITE IMMEDIATELY. WASHING THE ROADWAY OR SWEEPING THE DEPOSITS INTO ROADWAY DITCHES, SEWERS, CULVERTS, OR OTHER DRAINAGE COURSES IS NOT ACCEPTABLE.

ROCK CONSTRUCTION ENTRANCE WITH WASH RACK (3 / 0.06)
NOT TO SCALE

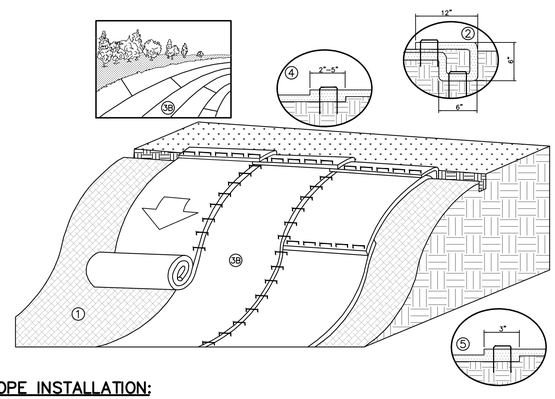

SLOPE INSTALLATION:

1. PREPARE SOIL BEFORE INSTALLING RECPs, INCLUDING ANY NECESSARY APPLICATION OF LIME, FERTILIZER AND SEED.
2. BEGIN AT THE TOP OF THE SLOPE BY ANCHORING THE RECPs IN A 6 IN. DEEP X 6 IN. WIDE TRENCH WITH APPROXIMATELY 12 IN. OF RECPs EXTENDED BEYOND THE UPSLOPE PORTION OF THE TRENCH. ANCHOR THE RECPs WITH A ROW OF STAPLES/STAKES APPROXIMATELY 12 IN. APART IN THE BOTTOM OF THE TRENCH. BACKFILL AND COMPACT THE TRENCH AFTER STAPLING. APPLY SEED TO THE COMPACTED SOIL AND FOLD THE REMAINING 12 IN. PORTION OF RECPs BACK OVER THE SEED AND COMPACTED SOIL. SECURE RECPs OVER COMPACTED SOIL WITH A ROW OF STAPLES/STAKES SPACED APPROXIMATELY 12 IN. APART ACROSS THE WIDTH OF THE RECPs.
3. ROLL THE RECPs (3A) DOWN OR (3B) HORIZONTALLY ACROSS THE SLOPE. RECPs WILL UNROLL WITH APPROPRIATE SIDE AGAINST THE SOIL SURFACE. ALL RECPs MUST BE SECURELY FASTENED TO SOIL SURFACE BY REPLACING STAPLES/STAKES IN APPROPRIATE LOCATIONS AS SHOWN IN THE STAPLE PATTERN GUIDE.
4. THE EDGES OF PARALLEL RECPs MUST BE STAPLED WITH AN APPROXIMATELY 2 IN. – 5 IN. OVERLAP DEPENDING ON THE RECP TYPE.
5. CONSECUTIVE RECP SPLICED DOWN THE SLOPE MUST BE END-OVER-END (SHINGLE STYLE) WITH AN APPROXIMATE 3 IN. OVERLAP. STAPLE THROUGH OVERLAPPED AREA, APPROXIMATELY 12 IN. APART ACROSS ENTIRE RECPs WIDTH.

STAPLE PATTERN GUIDE

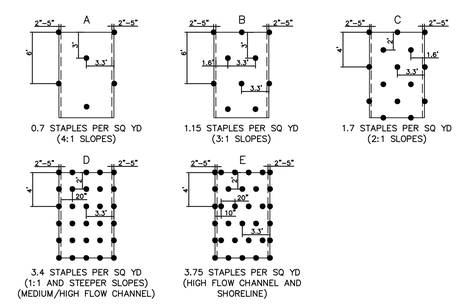

NOTES:

1. FOR SLOPES BETWEEN 3:1 AND 1:1, USE NORTH AMERICAN GREEN ERONET SC 150 OR OWNER APPROVED EQUAL MATERIAL/METHOD.
2. IN AREAS WHERE LIVESTOCK ARE KEPT, USE NORTH AMERICAN GREEN BIONET SC 150 BN OR OWNER APPROVED EQUAL MATERIAL/METHOD.
3. SEED AND SOIL AMENDMENTS SHALL BE APPLIED ACCORDING TO THE RATES IN THE PLAN DRAWINGS PRIOR TO INSTALLING THE BLANKET.
4. PROVIDE ANCHOR TRENCH AT TOE OF SLOPE IN SIMILAR FASHION AS AT TOP OF SLOPE
5. SLOPE SURFACE SHALL BE FREE OF ROCKS, CLODS, STICKS, AND GRASS.
6. BLANKET SHALL HAVE GOOD CONTINUOUS CONTACT WITH UNDERLYING SOIL THROUGHOUT ENTIRE PROJECT LENGTH. LAY BLANKET LOOSELY AND STAKE OR STAPLE TO MAINTAIN DIRECT CONTACT WITH SOIL. DO NOT STRETCH BLANKET.
7. THE BLANKET SHALL BE STAPLED IN ACCORDANCE WITH THE MANUFACTURERS RECOMMENDATIONS,
8. BLANKETED AREAS SHALL BE INSPECTED WEEKLY AND AFTER EACH RUNOFF EVENT UNTIL PERENNIAL VEGETATION IS ESTABLISHED TO A MINIMUM UNIFORM 70% COVERAGE THROUGHOUT THE BLANKETED AREA. DAMAGED OR DISPLACED BLANKETS SHALL BE RESTORED OR REPLACED WITHIN 4 CALENDAR DAYS.

EROSION CONTROL BLANKET – SLOPE INSTALLATION (4 / 0.06)
NOT TO SCALE

TETRA TECH
www.tetratech.com
661 ANDERSEN DRIVE – FOSTER PLAZA 7
PITTSBURGH, PA 15220
T: (412) 921-7090 | F: (412) 921-4040

REVISIONS

NO.	BY	DATE	REMARKS

COMMONWEALTH OF PENNSYLVANIA — REGISTERED PROFESSIONAL ENGINEER — ROBERT F. SIMCIK — PE-059435-E

SUNOCO PIPELINE L.P.
PHILADELPHIA, PENNSYLVANIA

PENNSYLVANIA PIPELINE PROJECT
CONSTRUCTION SPREAD 5

1–20" & 1–16" PROPOSED WELDED STEEL NATURAL GAS LIQUIDS PIPELINES

LANCASTER COUNTY CONSERVATION DISTRICT
EROSION & SEDIMENT CONTROL &
SITE RESTORATION PLAN
NOTES & DETAILS

DATE:	NOVEMBER 2016
PROJECT NO.:	112C05958
DESIGNED BY:	JB
DRAWN BY:	BH
CHECKED BY:	RS

COPYRIGHT TETRA TECH INC.

ES-0.06

C:\Users\carly.kramer\Desktop\15 – Lancaster\E&S\,5958ES000.06.dwg PIT CARLY.SCHREIBER 11/18/2016 3:33:42 PM

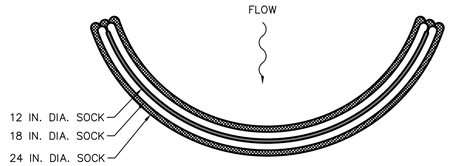

PLAN VIEW

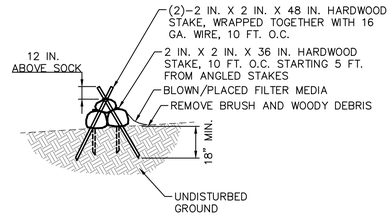

STAKING VIEW

DESIGN NOTES:

1. COMPOST SEDIMENT TRAP SHALL BE SIZED TO PROVIDE 2000 CUBIC FEET OF STORAGE CAPACITY FOR EACH ACRE TRIBUTARY TO THE TRAP.
2. MINIMUM BASE WIDTH IS EQUAL TO THE HEIGHT.
3. SEDIMENT ACCUMULATION SHALL NOT EXCEED ⅓ THE TOTAL HEIGHT OF THE TRAP.
4. SOCKS SHALL BE OF LARGER DIAMETER AT THE BASE OF THE TRAP AND DECREASE IN DIAMETER FOR SUCCESSIVE LAYERS AS SHOWN ON THE PLAN VIEW.
5. ENDS OF THE TRAP SHALL BE A MINIMUM OF 1 FOOT HIGHER IN ELEVATION THAN THE MID–SECTION, WHICH SHALL BE LOCATED AT THE POINT OF DISCHARGE.

NOTES:

SOCK MATERIAL SHALL MEET THE STANDARDS OF TABLE 4.1 OF THE PA DEP EROSION CONTROL MANUAL. COMPOST SHALL MEET THE STANDARDS OF TABLE 4.2 OF THE PA DEP EROSION CONTROL MANUAL.

COMPOST SOCK SEDIMENT TRAPS SHALL NOT EXCEED THREE SOCKS IN HEIGHT AND SHALL BE STACKED IN PYRAMIDAL FORM AS SHOWN ABOVE. MINIMUM TRAP HEIGHT IS ONE 24" DIAMETER SOCK. ADDITIONAL STORAGE MAY BE PROVIDED BY MEANS OF AN EXCAVATED SUMP 12" DEEP EXTENDING 1 TO 3 FEET UPSLOPE OF THE SOCKS ALONG THE LOWER SIDE OF THE TRAP.

COMPOST SOCK SEDIMENT TRAPS SHALL PROVIDE 2,000 CUBIC FEET STORAGE CAPACITY WITH 12" FREEBOARD FOR EACH TRIBUTARY DRAINAGE ACRE. (SEE MANUFACTURER FOR ANTICIPATED SETTLEMENT.)

THE MAXIMUM TRIBUTARY DRAINAGE AREA IS 5.0 ACRES. SINCE COMPOST SOCKS ARE "FLOW–THROUGH," NO SPILLWAY IS REQUIRED.

COMPOST SOCK SEDIMENT TRAPS SHALL BE INSPECTED WEEKLY AND AFTER EACH RUNOFF EVENT. SEDIMENT SHALL BE REMOVED WHEN IT REACHES ⅓ THE HEIGHT OF THE SOCKS.

PHOTODEGRADABLE AND BIODEGRADABLE SOCKS SHALL NOT BE USED FOR MORE THAN 1 EYAR.

COMPOST SOCK SEDIMENT TRAP (6 / 0.07)

NOT TO SCALE

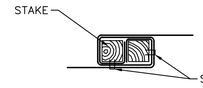

JOINING FENCE SECTION

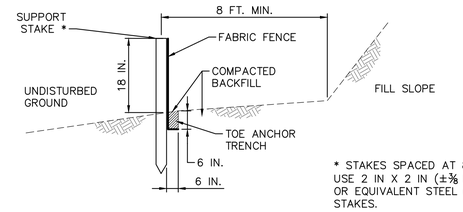

SECTION VIEW

* STAKES SPACED AT 8 FT. MAX. USE 2 IN X 2 IN (±⅜ IN.) WOOD OR EQUIVALENT STEEL (U OR T) STAKES.

NOTES:

FABRIC SHALL HAVE THE MINIMUM PROPERTIES AS SHOWN IN TABLE 4.3 (THIS SHEET) OF THE PA DEP EROSION CONTROL MANUAL.

FABRIC WIDTH SHALL BE 30 IN. MINIMUM. STAKES SHALL BE HARDWOOD OR EQUIVALENT STEEL (U OR T) STAKES.

SILT FENCE SHALL BE PLACED AT LEVEL EXISTING GRADE. BOTH ENDS OF THE FENCE SHALL BE EXTENDED AT LEAST 8 FEET UP SLOPE AT 45 DEGREES TO THE MAIN FENCE ALIGNMENT.

SEDIMENT SHALL BE REMOVED WHEN ACCUMULATIONS REACH HALF THE ABOVE GROUND HEIGHT OF THE FENCE.

ANY SECTION OF SILT FENCE WHICH HAS BEEN UNDERMINED OR TOPPED SHALL BE IMMEDIATELY REPLACED WITH A ROCK FILTER OUTLET (STANDARD CONSTRUCTION DETAIL # 4–6).

FENCE SHALL BE REMOVED AND PROPERLY DISPOSED OF WHEN TRIBUTARY AREA IS PERMANENTLY STABILIZED.

SILT FENCE CANNOT BE USED IN HQ/EV OR SILTATION IMPAIRED WATERSHEDS.

STANDARD SILT FENCE (18" HIGH) (7 / 0.07)

NOT TO SCALE

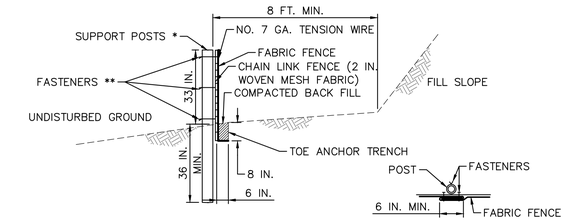

SECTION VIEW

JOINING FENCE SECTIONS

* POSTS SPACED AT 10 FT. MAX. USE 2–1/2 IN. DIA HEAVY DUTY GALVANIZED OR ALUMINUM POSTS.

** CHAIN LINK TO POST FASTENERS SPACED AT 14 IN. MAX. USE NO. 9 GA. ALUMINUM WIRE OR NO. 9 GALVANIZED STEEL WIRE. FABRIC TO SHAIN FASTENERS SPACED AT 24 IN. MAX. ON CENTER.

NOTES:

FABRIC SHALL HAVE THE MINIMUM PROPERTIES AS SHOWN IN TABLE 4.3 (THIS SHEET) OF THE PA DEP EROSION CONTROL MANUAL.

FABRIC WIDTH SHALL BE 42. IN. MINIMUM.

POSTS SHALL BE INSTALLED USING A POSTHOLE DRILL.

CHAIN LINK SHALL BE GALVANIZED NO. 11.5 GA. STEEL WIRE WITH 2–1/4 IN. OPENING, NO. 11 GA. ALUMINUM COATED STEEL WIRE IN ACCORDANCE WITH ASTM–A–491, OR GALVANIZED NO. 9 GA. STEEL WIRE TOP AND BOTTOM WITH GALVANIZED NO. 11 GA. STEEL INTERMEDIATE WIRES. NO. 7 GAGE TENSION WIRE TO BE INSTALLED HORIZONTALLY THROUGH HOLES AT TOP AND BOTTOM OF CHAIN–LINK FENCE OR ATTACHED WITH HOG RINGS AT 5 FT MAX. CENTERS.

SILT FENCE SHALL BE PLACED AT LEVEL EXISTING GRADE. BOTH ENDS OF THE FENCE SHALL BE EXTENDED AT LEAST 8 FEET UP SLOPE AT 45 DEGREES TO THE MAIN FENCE ALIGNMENT.

SEDIMENT SHALL BE REMOVED WHEN ACCUMULATIONS REACH HALF THE ABOVE GROUND HEIGHT OF THE FENCE.

FENCE SHALL BE REMOVED AND PROPERLY DISPOSED OF WHEN TRIBUTARY AREA IS PERMANENTLY STABILIZED.

SILT FENCE CANNOT BE USED IN HQ/EV OR SILTATION IMPAIRED WATERSHEDS.

SUPER SILT FENCE (8 / 0.07)

NOT TO SCALE

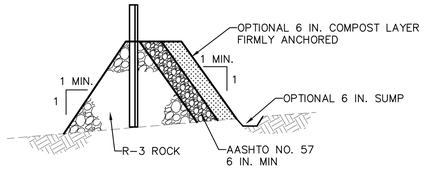

OUTLET CROSS–SECTION

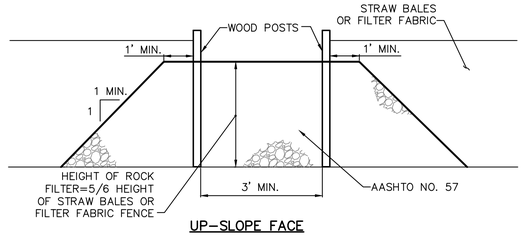

UP–SLOPE FACE

NOTES:

A ROCK FILTER OUTLET SHALL BE INSTALLED WHERE FAILURE OF A SILT FENCE OR STRAW BALE BARRIER HAS OCCURRED DUE TO CONCENTRATED FLOW. ANCHORED COMPOST LAYER SHALL BE USED ON UPSLOPE FACE IN HQ AND EV WATERSHEDS.

SEDIMENT SHALL BE REMOVED WHEN ACCUMULATIONS REACH 1/3 THE HEIGHT OF THE OUTLET.

STANDARD CONSTRUCTION DETAIL #4–6
(PA DEP E&S MANUAL)

ROCK FILTER OUTLET

NOT TO SCALE

TABLE 4.3

FABRIC PROPERTIES FOR SILT FENCE		
FABRIC PROPERTY	MINIMUM ACCEPTABLE VALUE	TEST METHOD
GRAB TENSILE STRENGTH (LB)	120	ASTM D1682
ELONGATION AT FAILURE (%)	20% MAX.	ASTM D1682
MULLEN BURST STRENGTH (PSI)	200	ASTM D3786
TRAPEZOIDAL TEAR STRENGTH (LB)	50	
PUNCTURE STRENGTH (LB)	40	ASTM D 751 (MODIFIED)
SLURRY FLOW RATE (GAL/MIN/SF)	0.3	ASTM 5141
EQUIVALENT OPENING SIZE	30	US STD. SIEVE CW–02215
ULTRAVIOLET RADIATION STABILITY (%)	80	ASTM G–26

TABLE 4.4

MAXIMUM SLOPE LENGTH FOR SILT FENCE			
SLOPE – PERCENT	MAXIMUM SLOPE LENGTH (FT) ABOVE FENCE		
	STANDARD (18" HIGH) SILT FENCE	REINFORCED (30" INCH) SILT FENCE	SUPER SILT FENCE
2 (OR LESS)	150	500	1000
5	100	250	550
10	50	150	325
15	35	100	215
20	25	70	175
25	20	55	135
30	15	45	100
35	15	40	85
40	15	35	75
45	10	30	60
50	10	25	50

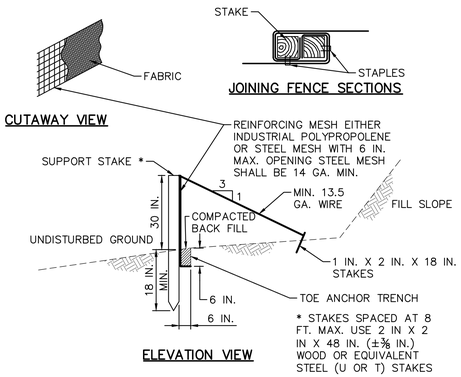

NOTES:

FABRIC SHALL HAVE THE MINIMUM PROPERTIES AS SHOWN IN TABLE 4.3 (THIS SHEET) OF THE PA DEP EROSION CONTROL MANUAL.

FABRIC WIDTH SHALL BE 42 IN. MINIMUM. STAKES SHALL BE HARDWOOD OR EQUIVALENT STEEL (U OR T) STAKES. AN 18 IN. SUPPORT STAKE SHALL BE DRIVEN 12 IN. MINIMUM INTO UNDISTURBED GROUND.

SILT FENCE SHALL BE PLACED AT LEVEL EXISTING GRADE. BOTH ENDS OF THE FENCE SHALL BE EXTENDED AT LEAST 8 FEET UP SLOPE AT 45 DEGREES TO THE MAIN FENCE ALIGNMENT.

SEDIMENT SHALL BE REMOVED WHEN ACCUMULATIONS REACH HALF THE ABOVE GROUND HEIGHT OF THE FENCE.

ANY SECTION OF SILT FENCE WHICH HAS BEEN UNDERMINED OR TOPPED SHALL BE IMMEDIATELY REPLACED WITH A ROCK FILTER OUTLET (STANDARD CONSTRUCTION DETAIL # 4–6).

FENCE SHALL BE REMOVED AND PROPERLY DISPOSED OF WHEN TRIBUTARY AREA IS PERMANENTLY STABILIZED.

SILT FENCE CANNOT BE USED IN HQ/EV OR SILTATION IMPAIRED WATERSHEDS.

REINFORCED SILT FENCE (30" HIGH) (9 / 0.07)

NOT TO SCALE

TETRA TECH
www.tetratech.com
661 ANDERSEN DRIVE – FOSTER PLAZA 7
PITTSBURGH, PA 15220
T: (412) 921–7090 | F: (412) 921–4040

REVISIONS

NO.	BY	DATE	REMARKS

COMMONWEALTH OF PENNSYLVANIA — REGISTERED PROFESSIONAL ENGINEER — ROBERT F. SIMCIK — PE-059435-E

SUNOCO PIPELINE L.P.
PHILADELPHIA, PENNSYLVANIA

PENNSYLVANIA PIPELINE PROJECT
CONSTRUCTION SPREAD 5

1–20" & 1–16" PROPOSED WELDED STEEL NATURAL GAS LIQUIDS PIPELINES

LANCASTER COUNTY CONSERVATION DISTRICT
EROSION & SEDIMENT CONTROL &
SITE RESTORATION PLAN
NOTES & DETAILS

DATE:	NOVEMBER 2016
PROJECT NO.:	112C05958
DESIGNED BY:	JB
DRAWN BY:	BH
CHECKED BY:	RS

COPYRIGHT TETRA TECH INC.

ES–0.07

SHEET 0.07 OF 49

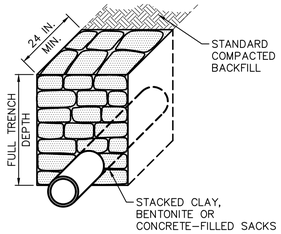

SECTION VIEW

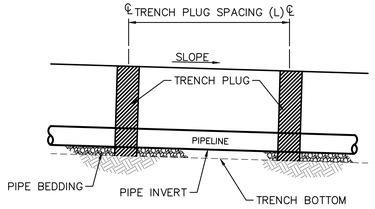

PROFILE VIEW

REQUIRED SPACING & MATERIALS FOR TRENCH PLUGS		
TRENCH SLOPE (%)	SPACING L (FT)	PLUG MATERIAL
<5	1,000	* CLAY, BENTONITE OR CONCRETE–FILLED SACKS
5–15	500	* CLAY, BENTONITE OR CONCRETE–FILLED SACKS
15–25	300	* CLAY, BENTONITE OR CONCRETE–FILLED SACKS
25–35	200	* CLAY, BENTONITE OR CONCRETE–FILLED SACKS
35–100	100	* CLAY, BENTONITE OR CONCRETE–FILLED SACKS
>100	50	CEMENT BAGS (WETTED) OR MORTARED STONE

* TOP SOIL MAY NOT BE USED TO FILL SACKS

NOTES:

IMPERVIOUS TRENCH PLUGS ARE REQUIRED FOR ALL STREAM, RIVER, WETLAND, OR OTHER WATERBODY CROSSINGS.

TRENCH PLUG INSTALLATION (10 / 0.08)

NOT TO SCALE

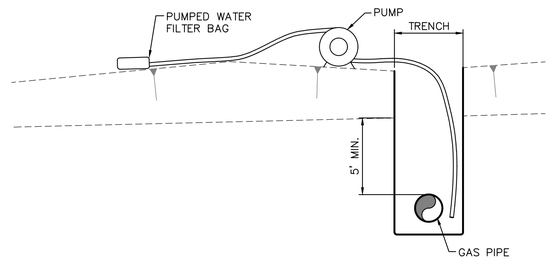

TRENCH DEWATERING DETAIL

NOT TO SCALE

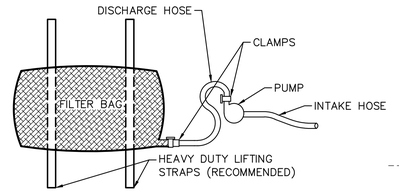

PLAN VIEW

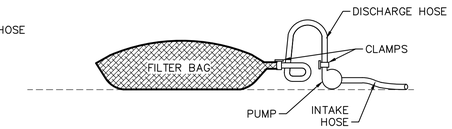

ELEVATION VIEW

NOTES:

LOW VOLUME FILTER BAGS SHALL BE MADE FROM NON–WOVEN GEOTEXTILE MATERIAL SEWN WITH HIGH STRENGTH, DOUBLE STITCHED "J" TYPE SEAMS. THEY SHALL BE CAPABLE OF TRAPPING PARTICLES LARGER THAN 150 MICRONS. HIGH VOLUME FILTER BAGS SHALL BE MADE FROM WOVEN GEOTEXTILES THAT MEET THE FOLLOWING STANDARDS:

PROPERTY	TEST METHOD	MINIMUM STANDARD
AVG. WIDE WIDTH STRENGTH	ASTM D–4884	60 LB/IN
GRAB TENSILE	ASTM D–4632	205 LB
PUNCTURE	ASTM D–4833	110 LB
MULLEN BURST	ASTM D–3786	350 PSI
UV RESISTANCE	ASTM D–4355	70%
AOS % RETAINED	ASTM D–3751	80 SIEVE

A SUITABLE MEANS OF ACCESSING THE BAG WITH MACHINERY REQUIRED FOR DISPOSAL PURPOSES SHALL BE PROVIDED. FILTER BAGS SHALL BE REPLACED WHEN THEY BECOME ½ FULL OF SEDIMENT. SPARE BAGS SHALL BE KEPT AVAILABLE FOR REPLACEMENT OF THOSE THAT HAVE FAILED OR ARE FILLED. BAGS SHALL BE PLACED ON STRAPS TO FACILITATE REMOVAL UNLESS BAGS COME WITH LIFTING STRAPS ALREADY ATTACHED.

BAGS SHALL BE LOCATED IN WELL–VEGETATED (GRASSY) AREA, AND DISCHARGE ONTO STABLE, EROSION RESISTANT AREAS. WHERE THIS IS NO POSSIBLE, A GEOTEXTILE UNDERLAYMENT AND FLOW PATH SHALL BE PROVIDED. BAGS MAY BE PLACE DON FILTER STONE TO INCREASE DISCHARGE CAPACITY. BAGS SHALL NOT BE PLACED ON SLOPES GREATER THAN 5% FOR SLOPES EXCEEDING 5%, CLEAN ROCK OR OTHER NON–ERODIBLE AND NON–POLLUTING MATERIAL MAY BE PLACE UNDER THE GAB TO REDUCE SLOPE STEEPNESS.

NO DOWNSLOPE SEDIMENT BARRIER IS REQUIRED FOR MOST INSTALLATIONS. COMPOST BERM OR COMPOST FILTER SOCK SHALL BE INSTALLED BELOW BAGS LOCATED IN HQ OR EV WATERSHEDS, WITHIN 50 FEET OF ANY RECEIVING SURFACE WATER OR WHERE GRASSY AREA IS NOT AVAILABLE.

THE PUMP DISCHARGE HOSE SHALL BE INSERTED INTO THE BAGS IN THE MANNER SPECIFIED BY THE MANUFACTURER AND SECURELY CLAMPED. A PIECE OF PVC PIPE IS RECOMMENDED FOR THIS PURPOSE.

THE PUMPING RATE SHALL BE NO GREATER THAN 750 GPM OR ½ THE MAXIMUM SPECIFIED BY THE MANUFACTURER, WHICHEVER IS LESS. PUMP INTAKES SHALL BE FLOATING AND SCREENED.

FILTER BAGS SHALL BE INSPECTED DAILY. IF ANY PROBLEM IS DETECTED, PUMPING SHALL CEASE IMMEDIATELY AND NOT RESUME UNTIL THE PROBLEM IS CORRECTED.

PUMPED WATER FILTER BAG (11 / 0.08)

NOT TO SCALE

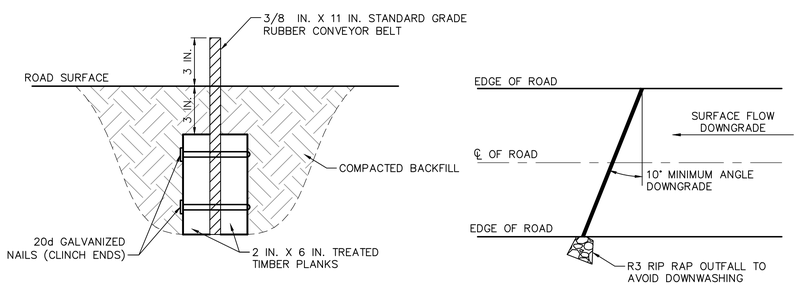

NOTE:

1. DEFLECTOR SHALL BE INSPECTED WEEKLY AND AFTER EACH RUNOFF EVENT.
2. ACCUMULATED SEDIMENT SHALL BE REMOVED FROM DEFLECTOR WITHIN 24 HOURS OF INSPECTION.
3. BELT SHALL BE REPLACED WHEN WORN AND NO LONGER EFFECTIVE.
4. MAXIMUM SPACING OF DEFLECTORS SHALL BE AS SHOWN IN TABLE.

ROAD GRADE (PERCENT)	SPACING BETWEEN DIPS, CULVERTS,OR DEFLECTORS (FEET)
<2	300
3	235
4	200
5	180
6	165
7	155
8	150
9	145
10	140

WATER DEFLECTOR (12 / 0.08)

NOT TO SCALE

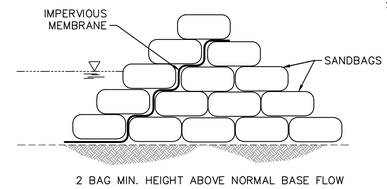

STACKED SANDBAGS OPTION

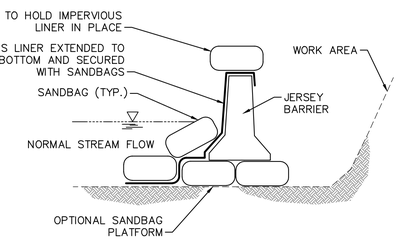

JERSEY BARRIER OPTION

NOTES:

CONSTRUCT DAMS WITH SAND BAGS, JERSEY BARRIERS OR SIMILAR MATERIAL WITH AN IMPERVIOUS LINER EXTENDED TO THE STREAM BOTTOM AND SECURED WITH SANDBAGS MAINTAINING AMBIENT DOWNSTREAM FLOW RATES.

SANDBAG OR DIVERSION DAM (13 / 0.08)

NOT TO SCALE

TETRA TECH
www.tetratech.com
661 ANDERSEN DRIVE – FOSTER PLAZA 7
PITTSBURGH, PA 15220
T: (412) 921–7090 | F: (412) 921–4040

REVISIONS

NO.	BY	DATE	REMARKS

COMMONWEALTH OF PENNSYLVANIA — REGISTERED PROFESSIONAL — ROBERT F. SIMCIK — ENGINEER — PE-059835-E

SUNOCO PIPELINE L.P.
PHILADELPHIA, PENNSYLVANIA

PENNSYLVANIA PIPELINE PROJECT
CONSTRUCTION SPREAD 5

1–20" & 1–16" PROPOSED WELDED STEEL NATURAL GAS LIQUIDS PIPELINES

LANCASTER COUNTY CONSERVATION DISTRICT
EROSION & SEDIMENT CONTROL &
SITE RESTORATION PLAN
NOTES & DETAILS

DATE:	NOVEMBER 2016
PROJECT NO.:	112C05958
DESIGNED BY:	JB
DRAWN BY:	BH
CHECKED BY:	RS

COPYRIGHT TETRA TECH INC.

ES–0.08

SHEET 0.08 OF 49

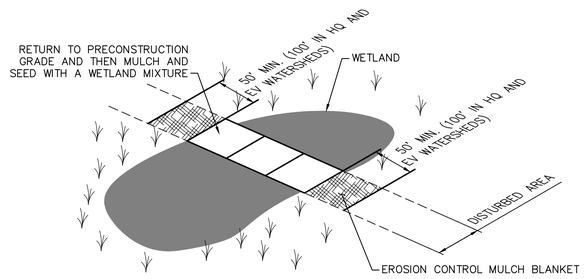

NOTES:

1. BACKFILL TRENCH; WERE SOILS WHERE SEGREGATED, REPLACE IN ORDER OF REMOVAL (CONSULT SPREAD HYDROGEOLOGIST PRIOR TO AND DURING BACKFILLING)
2. ONCE BACKFILLING IS COMPLETE, REMOVE TEMPORARY TIMBER MATTING AND ALL CONSTRUCTION DEBRIS AND RESTORE ORIGINAL GRADES AND HYDROLOGY.
3. RESTORATION ACTIVITIES SHALL BEGIN IMMEDIATELY AFTER BACKFILLING. TEMPORARILY REVEGETATE ALL IMPACTED WETLANDS IN ACCORDANCE WITH PLAN SHEET ES-0.05 TO ALLOW RAPID STABILIZATION AND DETER INVASIVE SPECIES.
4. PERMANENTLY REVEGETATE IMPACTED PEM WETLANDS IN ACCORDANCE WITH PLAN SHEET ES-0.05 THAT CALLS FOR ERNST CONSERVATION SEED MIX NO. ERNMX-122 FACW MEADOW MIX. PLANT DURING THE RECOMMENDED PLANTING SEASON.
5. TEMPORARY OR PERMANENT REVEGETATION IS NOT NECESSARY IN AREAS OF STANDING WATER.
6. NO SOIL AMENDMENTS, LIME, FERTILIZER, OR BINDING AGENTS ARE TO BE USED IN WETLAND AREAS.
7. PSS IMPACTED WETLAND AREAS WHERE NOTED ON PLAN SHEETS WILL BE PLANTED WITH SHRUB SPECIES IN ACCORDANCE WITH ES-0.05. PLANT DURING THE RECOMMENDED PLANTING SEASON.
8. PSS IMPACTED WETLAND AREAS WHERE THE ROOT SYSTEM WAS NOT REMOVED (E.G., MATTED OVER) DO NOT REQUIRE REPLANTING. PLANT DURING THE RECOMMENDED PLANTING SEASON.
9. PFO IMPACTED WETLANDS AREAS WHERE NOTED ON PLAN SHEETS FOR RESTORATION WILL BE PLANTED WITH THE TREE SPECIES IN ACCORDANCE WITH ES-0.05.
10. PSS AND PFO RESTORATION AREAS WILL BE PROTECTED WITH "NO-MOW" SIGNS.
11. REFER TO THE PROJECT'S IMPACT AVOIDANCE, MINIMIZATION, AND MITIGATION PROCEDURES FOR MORE SPECIFICS ON WETLAND RESTORATION IN GENERAL AND SPECIFICS REGARDING PSS AND PFO RESTORATION EFFORTS.

TYPICAL WETLAND RESTORATION

SCALE: NOT TO SCALE

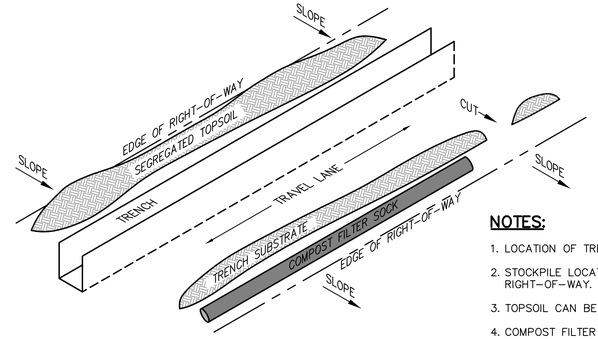

NOTES:

1. LOCATION OF TRENCH AND TRAVEL LANE WILL VARY BASED ON PROPOSED PIPE LOCATIONS.
2. STOCKPILE LOCATION PLACED UPSLOPE OF TRENCH TO DIVERT OFF-SITE DRAINAGE AWAY FROM RIGHT-OF-WAY.
3. TOPSOIL CAN BE PLACED WITH DITCH SPOIL IF PROPERLY SEGREGATED.
4. COMPOST FILTER SOCK TO BE INSTALLED PARALLEL TO EXISTING CONTOURS.
5. TOPSOIL TO BE REPLACED TO PRECONSTRUCTION DEPTH (TO BE FIELD VERIFIED).

RIGHT-OF-WAY DETAIL

NOT TO SCALE

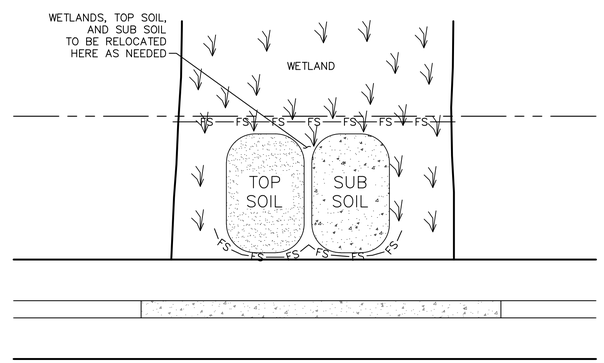

NOTES:

1. PROVIDE PHYSICAL SEPARATION BENEATH SPOIL PILES AND WETLAND SOIL TO ENSURE FULL REMOVAL AND TO MINIMIZE IMPACTS.

SPOIL STOCKPILE CONTAINMENT – WETLANDS

NOT TO SCALE

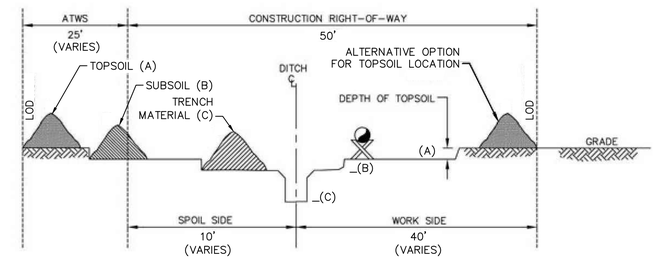

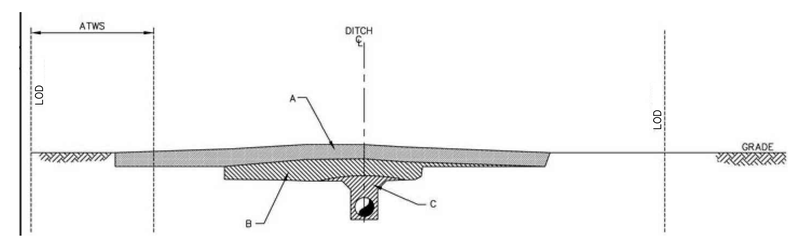

SPOIL STOCKPILE CONTAINMENT – TRIPLE DITCH

NOT TO SCALE

NOTES:

1. TRIPLE DITCH METHOD WILL BE USED TO SEGREGATE PROBLEM SOILS SUCH AS SALINE OR SODIC SOILS, IDENTIFIED STREAM CROSSINGS, AND/OR AS OTHERWISE DIRECTED.
2. ENSURE THE EXCAVATED SOILS ARE IN SEPARATE STOCKPILES WITH VISUAL SEPARATION OF AT LEAST 2' BETWEEN PILES.
3. EXCAVATED SOILS ARE TO BE PLACED BACK IN THE SEQUENCE IN WHICH WERE REMOVED.

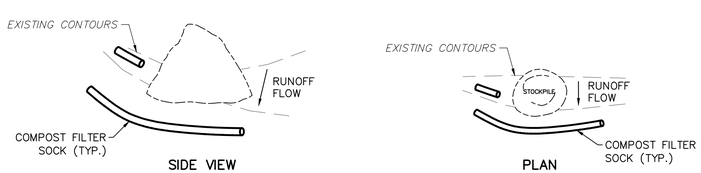

SPOIL STOCKPILE CONTAINMENT – UPLANDS

NOT TO SCALE

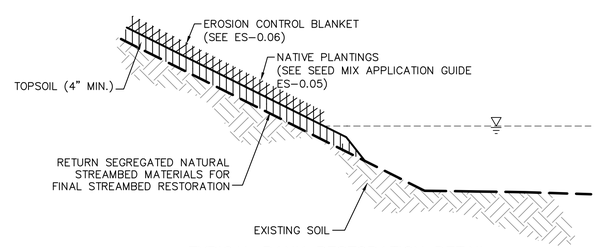

TYPICAL BANK RESTORATION DETAIL

NOT TO SCALE

TETRA TECH
www.tetratech.com
661 ANDERSEN DRIVE – FOSTER PLAZA 7
PITTSBURGH, PA 15220
T: (412) 921-7090 | F: (412) 921-4040

REVISIONS

NO.	BY	DATE	REMARKS

COMMONWEALTH OF PENNSYLVANIA — REGISTERED PROFESSIONAL ENGINEER — ROBERT F. SIMCIK

SUNOCO PIPELINE L.P.
PHILADELPHIA, PENNSYLVANIA

PENNSYLVANIA PIPELINE PROJECT
CONSTRUCTION SPREAD 5

1-20" & 1-16" PROPOSED WELDED STEEL NATURAL GAS LIQUIDS PIPELINES

LANCASTER COUNTY CONSERVATION DISTRICT
EROSION & SEDIMENT CONTROL &
SITE RESTORATION PLAN
NOTES & DETAILS

DATE:	NOVEMBER 2016
PROJECT NO.:	112C05958
DESIGNED BY:	JB
DRAWN BY:	BH
CHECKED BY:	RS

COPYRIGHT TETRA TECH INC.

ES-0.09

SHEET 0.09 OF 49

R:_Marcellus Shale Projects\Sunoco\5958 – Penn Pipeline Project\15 – Lancaster\E&S\5958C5000.09.dwg PIT BEN.HOPPE 11/28/2016 10:34:36 AM

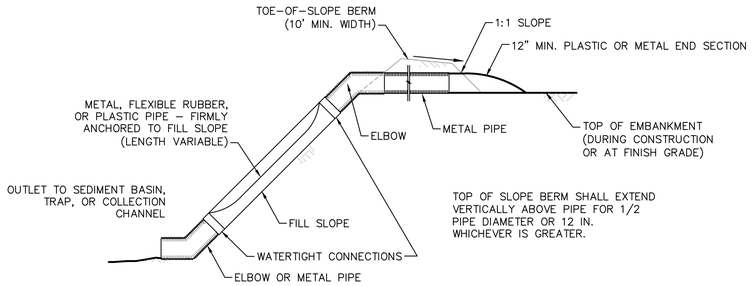

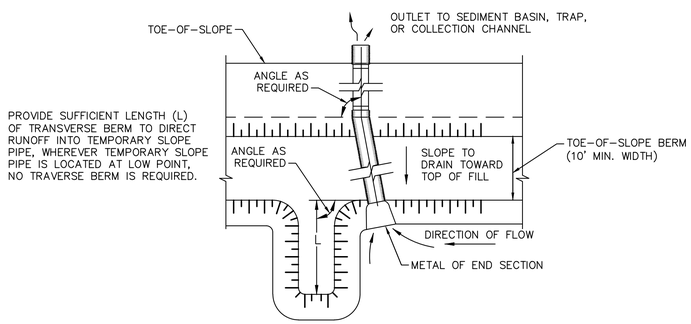

MINIMUM DIMENSIONS FOR TEMPORARY SLOPE PIPES		
DRAINAGE AREA (ACRES)	MINIMUM PIPE DIAMETER (IN.)	MINIMUM BERM HEIGHT (IN.)
<2	12	24
2-4	15	27
4-5	18	30

* TEMPORARY SLOPE PIPES SHOULD BE INSPECTED ON A WEEKLY BASIS AND AFTER EACH RUNOFF EVENT. ANY ACCUMULATED SEDIMENT SHOULD BE REMOVED FROM THE ENTRANCE. DAMAGED PIPE SHOULD BE REPAIRED OR REPLACED. NEEDED REPAIRS SHOULD BE INITIATED IMMEDIATELY AFTER THE INSPECTION.

NOTES:

1. THE MAXIMUM DISTANCE BETWEEN ANCHOR STAKES SHALL BE 10 FEET.
2. TRANSVERSE BERM SHALL BE USED WHENEVER TEMPORARY SLOPE PIPE IS NOT LOCATED AT LOW POINT.
3. SLOPE PIPES SHALL BE INSPECTED WEEKLY AND AFTER EACH RUNOFF EVENT. ANY ACCUMULATED SEDIMENT SHALL BE REMOVED FROM THE INLET IMMEDIATELY.
4. DAMAGED PIPE SECTIONS SHALL BE REPLACED WITHIN 24 HOURS. LEAKING CONNECTIONS SHALL BE REPAIRED IMMEDIATELY.

TEMPORARY SLOPE PIPE DETAIL
NOT TO SCALE

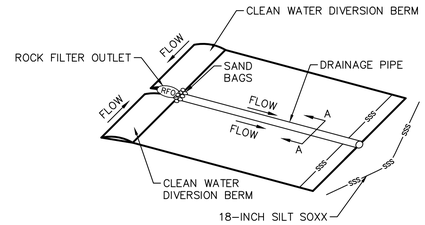

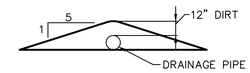

SECTION A-A

PERPENDICULAR DRAINAGE PIPE DETAIL
NOT TO SCALE

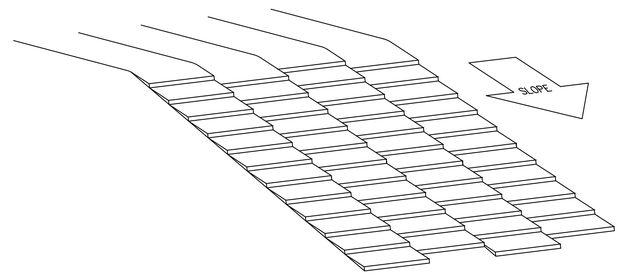

NOTES:

1. DOZER TREADS CREATE GROOVES PERPENDICULAR TO SLOPE.

SURFACE ROUGHENING DETAIL
NOT TO SCALE

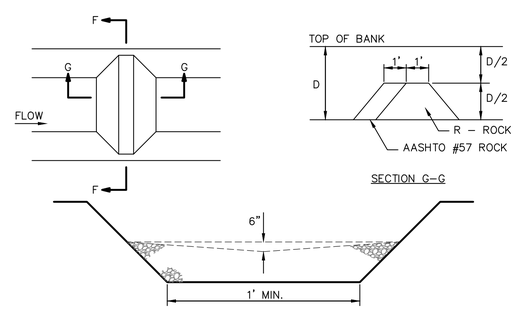

SECTION F-F

FOR 3' ≤ D USE R-4
FOR 2' ≤ D < 3' USE R-3
FOR 1' ≤ D < 2' USE R-2

CHANNEL ROCK FILTER DETAIL
NOT TO SCALE

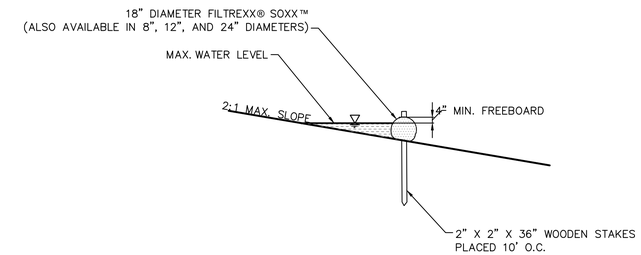

SINGLE INSTALLATION SECTION

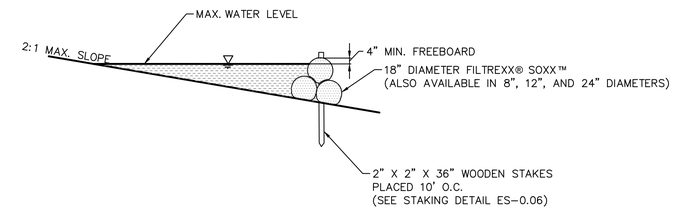

PYRAMID INSTALLATION SECTION

FILTREXX® RUNOFF DIVERSION SECTIONS
NO SCALE

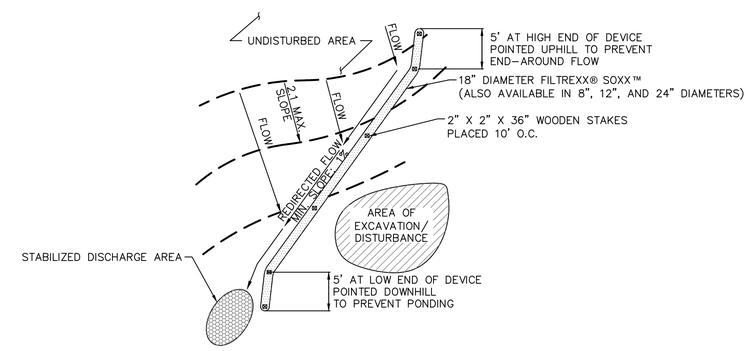

NOTES:

1. REMOVE SEDIMENT FROM THE UPSLOPE SIDE OF THE SOXX™ WHEN ACCUMULATION HAS REACHED ½ OF EFFECTIVE HEIGHT OF SOXX™.
2. SLOPES GREATER THAN 5% MAY REQUIRE ADDITIONAL STABILIZATION PRACTICES.
3. SOXX™ MAY BE SEEDED AT THE TIME OF INSTALLATION.
4. ALTERNATE COMPOST FILTER SOCK MAY BE SUBSTITUTED FOR FILTREXX® SOXX™ WITH PRIOR APPROVAL FROM THE ENGINEER.

TEMPORARY UPSLOPE DIVERSION BERM FOR FILTREXX® RUNOFF DIVERSION
NOT TO SCALE

TETRA TECH
www.tetratech.com
661 ANDERSEN DRIVE - FOSTER PLAZA 7
PITTSBURGH, PA 15220
T: (412) 921-7090 | F: (412) 921-4040

REVISIONS

NO.	BY	DATE	REMARKS

COMMONWEALTH OF PENNSYLVANIA — REGISTERED PROFESSIONAL ENGINEER — ROBERT F. SIMCIK — PE-059435-E

SUNOCO PIPELINE L.P.
PHILADELPHIA, PENNSYLVANIA

PENNSYLVANIA PIPELINE PROJECT
CONSTRUCTION SPREAD 5

1-20" & 1-16" PROPOSED WELDED STEEL NATURAL GAS LIQUIDS PIPELINES

LANCASTER COUNTY CONSERVATION DISTRICT
EROSION & SEDIMENT CONTROL &
SITE RESTORATION PLAN
NOTES & DETAILS

DATE:	NOVEMBER 2016
PROJECT NO.:	112C05958
DESIGNED BY:	JB
DRAWN BY:	BH
CHECKED BY:	RS

COPYRIGHT TETRA TECH INC.

ES-0.10
SHEET 0.10 OF 49

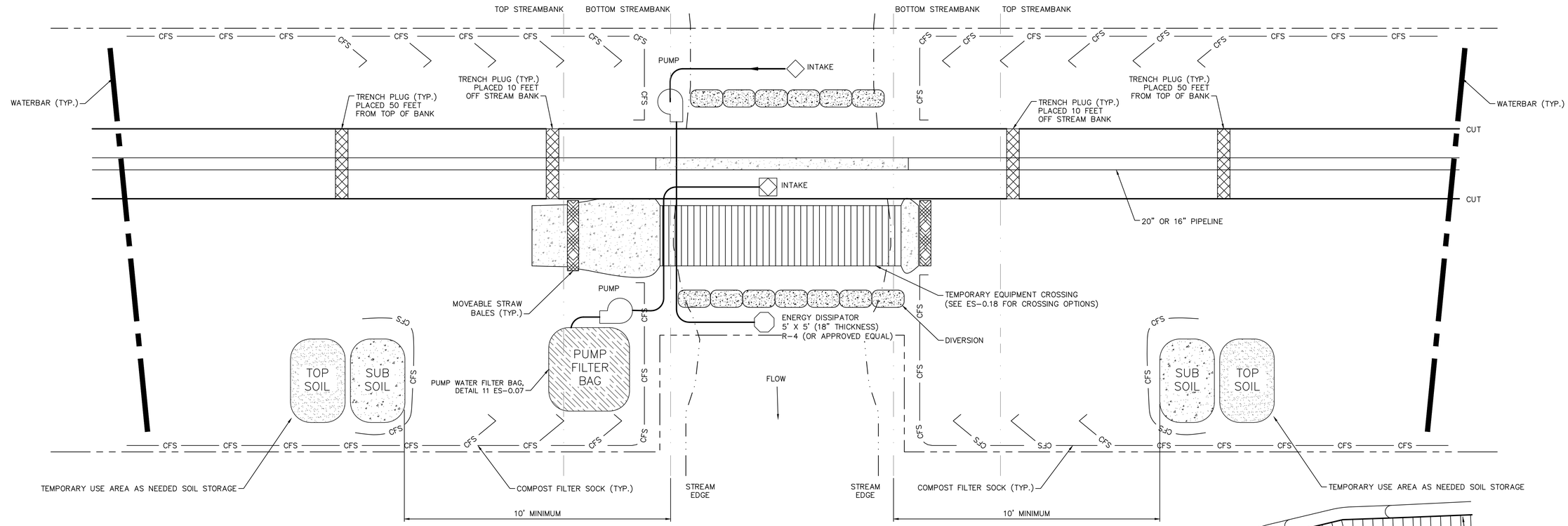

NOTES:

1. SEE PLAN SHEETS FOR FLOODWAY AND FLOODPLAIN LOCATIONS AND FOR REFERENCE TO SITE-SPECIRIC STREAM CROSSING DRAWINGS.
2. CONSTRUCT WATERBODY CROSSINGS AS PERPENDICULAR TO THE AXIS OF THE WATERBODY CHANNEL AS ENGINEERING AND ROUTING CONDITIONS ALLOW.
3. SETUP PUMP AND HOSE AS SHOWN, OR USE OTHER PRACTICAL ALTERNATIVES. PUMP SHOULD HAVE TWICE THE PUMPING CAPACITY OF ANTICIPATED FLOW.
4. CONTRACTOR TO ENSURE A SUFFICIENT NUMBER OF ACTIVE AND BACKUP PUMPS TO MAINTAIN TWCE THE PUMPING CAPACITY OF ANTICIPATED FLOW ARE AVAILABLE AT THE SITE DURING THE INSTALLATION.
5. INSTALL UPSTREAM DAM, THEN DOWNSTREAM DAM. KEEP PUMP RUNNING TO MAINTAIN STREAM FLOW, DETAIL 13 ES-0.07.
6. BYPASS PUMP INTAKES SHALL BE SCREENED AND MAINTAINED A SUFFICIENT DISTANCE FROM THE STREAM BOTTOM TO PREVENT PUMPING OF CHANNEL BOTTOM MATERIALS AND AQUATIC LIFE.
7. AN ENERGY DISSIPATOR IS REQUIRED AT THE DISCHARGE OF THE BYPASS PUMPS.
8. WATERBARS ARE TO BE PLACED 50 FEET FROM TOP OF BANK EXCEPT AS NOTED ON SITE SPECIFIC PLAN DRAWINGS.
9. MARK THE TOP OF STREAMBANK WITH HIGH VISIBLE FLAGGING AND POST RESOURCE AND NO REFUELING SIGNS WITHIN 100 FEET OF TOP OF STREAMBANK;
10. HAZARDOUS OR POLLUTANT MATERIAL STORAGE AREAS SHALL BE LOCATED AT LEAST 100 FEET BACK FROM TOP OF STREAMBANK;
11. GRUBBING SHALL NOT TAKE PLACE WITHIN 50 FEET OF TOP OF BANK PRIOR TO STREAM INSTALLATION WITH THE EXCEPTION OF THE TRAVEL LANE UNTIL ALL MATERIALS REQUIRED TO COMPLETE CROSSING ARE ON SITE AND PIPE IS READY FOR INSTALLATION;
12. CONSTRUCT DAMS WITH SAND BAGS, JERSEY BARRIERS OR SIMILAR MATERIAL WITH AN IMPERVIOUS LINER EXTENDED TO THE STREAM BOTTOM AND SECURED WITH SANDBAGS (SEE ES-0.07) MAINTAINING AMBIENT DOWNSTREAM FLOW RATES;
13. NATURAL STREAM BED MATERIAL TO BE STRIPPED AND SEGREGATED FROM SUBSURFACE MATERIAL FOR FINAL STREAMBED RESTORATION. EXCAVATION PORTION OF NATIVE STREAM BEDS COMPRISED OF ROCK, COBBLE, OR GRAVEL ARE TO BE STRIPPED AND SEGREGATED AND USED DURING STREAM RESTORATION.
14. REMOVE ALL CONSTRUCTION MATERIAL AND STRUCTURES FROM THE WATERBODY AFTER CONSTRUCTION;
15. RESTORE STREAM CHANNELS AND BOTTOMS TO THEIR PRECONSTRUCTION CONTOURS OR BETTER, AND STABILIZING THE STREAM CHANNEL PRIOR TO REESTABLISHING FLOW.
16. ALL EXCESS EXCAVATED MATERIAL SHALL BE REMOVED FROM THE STREAM FLOODWAY PRIOR TO PERMANENTLY STABILIZING STREAM BANKS; AND,
17. ALL DISTURBED AREAS WITHIN 50 FEET OF TOP OF BANK AND 100 FEET IN SPECIAL PROTECTION WATERSHEDS SHOULD BE BLANKETED OR MATTED WITHIN 24 HOURS OF INITIAL DISTURBANCE FOR MINOR STREAMS OR 48 HOURS OF INITIAL DISTURBANCE FOR MAJOR STREAMS UNLESS OTHERWISE AUTHORIZED. APPROPRIATE STREAM BANK PROTECTION SHALL BE PROVIDED WITHIN THE CHANNEL.
18. KEEP LIME AND FERTILIZERS OUT OF STREAM.
19. TEMPORARY CROSSINGS WILL STAY IN PLACE FOR NO GREATER THAN ONE YEAR.

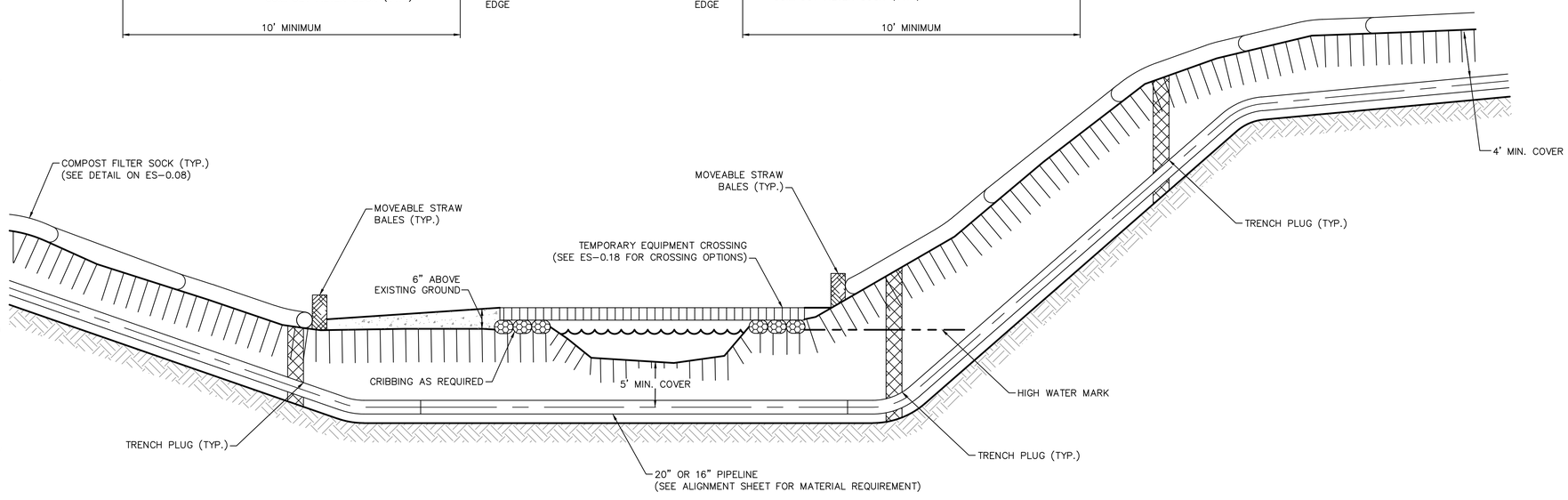

TYPICAL PIPELINE INSTALLATION STREAM CROSSING – PUMP BYPASS DETAIL

NOT TO SCALE

TETRA TECH
www.tetratech.com
661 ANDERSEN DRIVE – FOSTER PLAZA 7
PITTSBURGH, PA 15220
T: (412) 921-7090 | F: (412) 921-4040

REVISIONS

NO.	BY	DATE	REMARKS

COMMONWEALTH OF PENNSYLVANIA REGISTERED PROFESSIONAL ROBERT F. SIMCIK ENGINEER PE-050438-E

SUNOCO PIPELINE L.P.
PHILADELPHIA, PENNSYLVANIA

PENNSYLVANIA PIPELINE PROJECT
CONSTRUCTION SPREAD 5

1-20" & 1-16" PROPOSED WELDED STEEL NATURAL GAS LIQUIDS PIPELINES

LANCASTER COUNTY CONSERVATION DISTRICT
EROSION & SEDIMENT CONTROL &
SITE RESTORATION PLAN
NOTES & DETAILS

DATE:	NOVEMBER 2016
PROJECT NO.:	112C05958
DESIGNED BY:	JB
DRAWN BY:	BH
CHECKED BY:	RS

COPYRIGHT TETRA TECH INC.

ES-0.11

SHEET 0.11 OF 49

R:_Marcellus Shale Projects\Sunoco\5958 – Penn Pipeline Project\15 – Lancaster\E&S\5958ES000.11.dwg PIT BEN.HOPPE 12/2/2016 12:18:36 PM

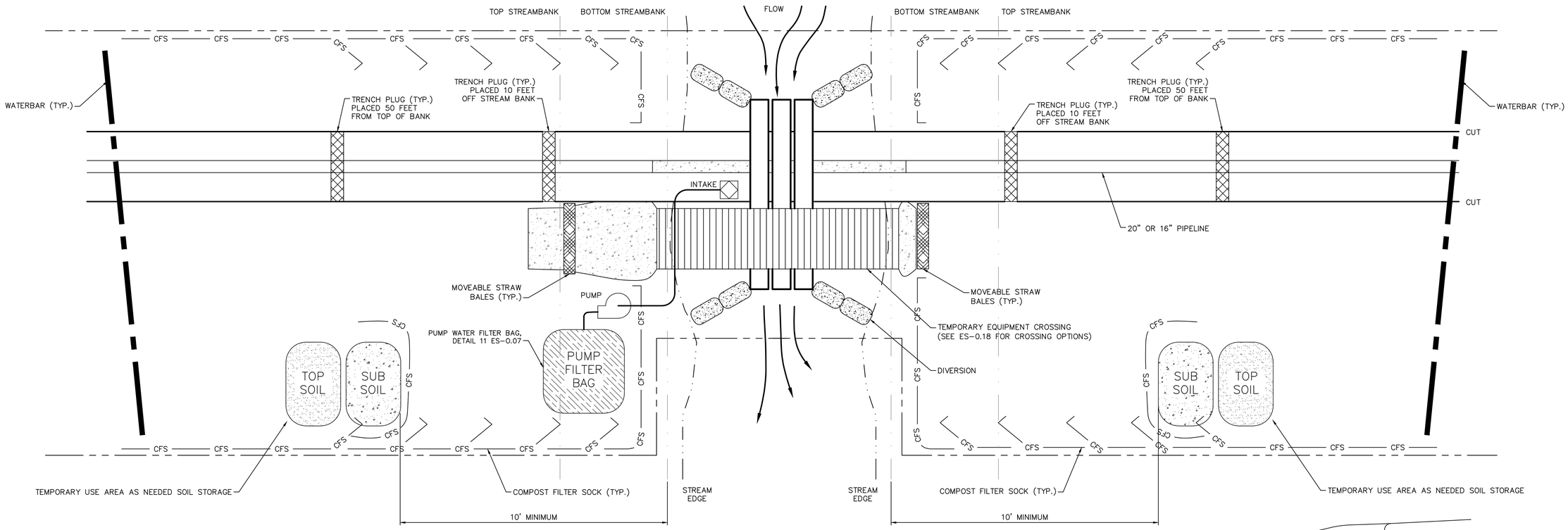

NOTES:

1. SEE PLAN SHEETS FOR FLOODWAY AND FLOODPLAIN LOCATIONS AND FOR REFERENCE TO SITE-SPECIFIC STREAM CORRING DRAWINGS.
2. THE FLUME SHOULD BE OF SUFFICIENT SIZE TO CONVEY NORMAL STREAM FLOW OVER THE OPEN TRENCH (MINIMUM SIZE OF 12 INCHES);
3. FLUME PIPE MUST BE ONE CONTINUOUS PIPE LONG ENOUGH TO ACCOUNT FOR THE POSSIBILITY OF THE TRENCH WIDENING UNEXPECTEDLY DURING THE EXCAVATION (DUE TO SLOUGHING);
4. FLUME SHALL BE INSTALLED PRIOR TO TRENCH EXCAVATION AT THAT LOCATION; AND,
5. AN EFFECTIVE SEAL MUST BE CREATED AROUND THE FLUME(S). ONCE IN PLACE, THE FLUMES ARE NOT REMOVED UNTIL THE PIPELINE HAS BEEN INSTALLED AND THE STREAMBED AND BANKS HAVE BEEN RESTORED.
6. WATERBARS ARE TO BE PLACED 50 FEET FROM TOP OF BANK EXCEPT AS NOTED ON SITE SPECIFIC PLAN DRAWINGS.
7. MARK THE TOP OF STREAMBANK WITH HIGH VISIBLE FLAGGING AND POST RESOURCE AND NO REFUELING SIGNS WITHIN 100 FEET OF TOP OF STREAMBANK;
8. HAZARDOUS OR POLLUTANT MATERIAL STORAGE AREAS SHALL BE LOCATED AT LEAST 100 FEET BACK FROM TOP OF STREAMBANK;
9. GRUBBING SHALL NOT TAKE PLACE WITHIN 50 FEET OF TOP OF BANK PRIOR TO STREAM INSTALLATION WITH THE EXCEPTION OF THE TRAVEL LANE UNTIL ALL MATERIALS REQUIRED TO COMPLETE CROSSING ARE ON SITE AND PIPE IS READY FOR INSTALLATION;
10. CONSTRUCT DAMS WITH SAND BAGS, JERSEY BARRIERS OR SIMILAR MATERIAL WITH AN IMPERVIOUS LINER EXTENDED TO THE STREAM BOTTOM AND SECURED WITH SANDBAGS (SEE ES-0.07) MAINTAINING AMBIENT DOWNSTREAM FLOW RATES;
11. NATURAL STREAM BED MATERIAL TO BE STRIPPED AND SEGREGATED FROM SUBSURFACE MATERIAL FOR FINAL STREAMBED RESTORATION. EXCAVATION PORTION OF NATIVE STREAM BEDS COMPRISED OF ROCK, COBBLE, OR GRAVEL ARE TO BE STRIPPED AND SEGREGATED AND USED DURING STREAM RESTORATION.
12. REMOVE ALL CONSTRUCTION MATERIAL AND STRUCTURES FROM THE WATERBODY AFTER CONSTRUCTION;
13. RESTORE STREAM CHANNELS AND BOTTOMS TO THEIR PRECONSTRUCTION CONTOURS OR BETTER, AND STABILIZING THE STREAM CHANNEL PRIOR TO REESTABLISHING FLOW.
14. ALL EXCESS EXCAVATED MATERIAL SHALL BE REMOVED FROM THE STREAM FLOODWAY PRIOR TO PERMANENTLY STABILIZING STREAM BANKS; AND,
15. ALL DISTURBED AREAS WITHIN 50 FEET OF TOP OF BANK AND 100 FEET IN SPECIAL PROTECTION WATERSHEDS SHOULD BE BLANKETED OR MATTED WITHIN 24 HOURS OF INITIAL DISTURBANCE FOR MINOR STREAMS OR 48 HOURS OF INITIAL DISTURBANCE FOR MAJOR STREAMS UNLESS OTHERWISE AUTHORIZED. APPROPRIATE STREAM BANK PROTECTION SHALL BE PROVIDED WITHIN THE CHANNEL.
16. KEEP LIME AND FERTILIZERS OUT OF STREAM.
17. TEMPORARY CROSSINGS WILL STAY IN PLACE FOR NO GREATER THAN ONE YEAR.

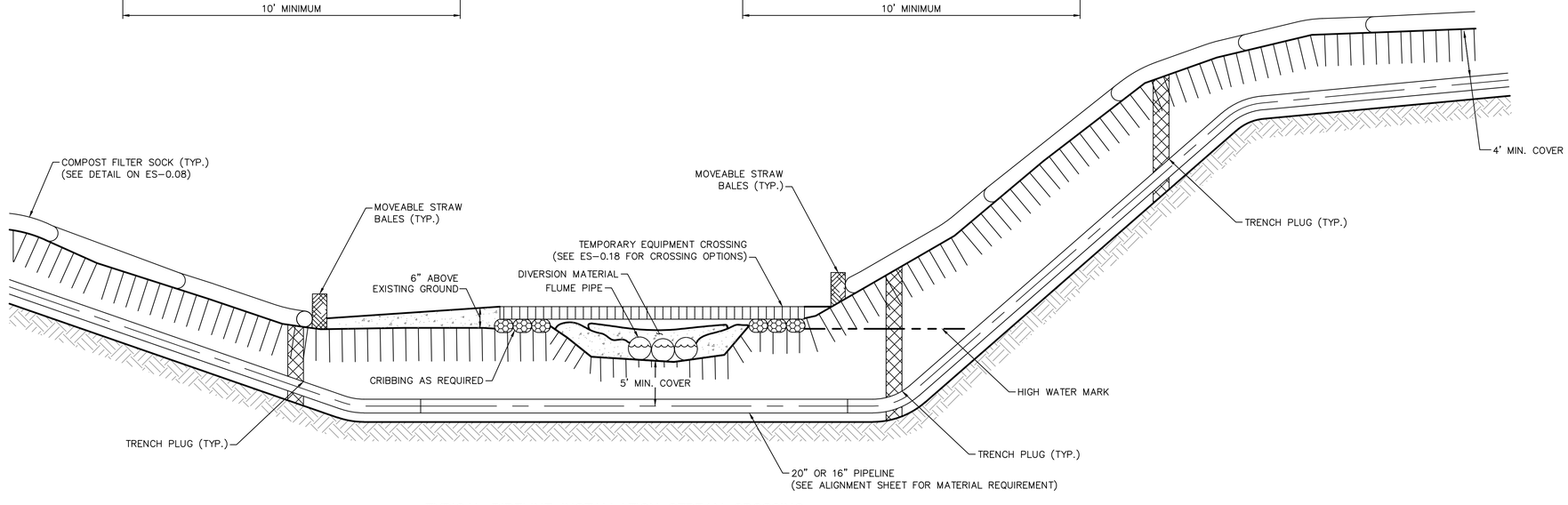

TYPICAL PIPELINE INSTALLATION STREAM CROSSING – DRY FLUME DETAIL

NOT TO SCALE

TETRA TECH
www.tetratech.com
661 ANDERSEN DRIVE – FOSTER PLAZA 7
PITTSBURGH, PA 15220
T: (412) 921-7090 | F: (412) 921-4040

REVISIONS

NO.	BY	DATE	REMARKS

COMMONWEALTH OF PENNSYLVANIA REGISTERED PROFESSIONAL ROBERT F. SIMCIK ENGINEER PE-036435-E

SUNOCO PIPELINE L.P.
PHILADELPHIA, PENNSYLVANIA

PENNSYLVANIA PIPELINE PROJECT
CONSTRUCTION SPREAD 5

1-20" & 1-16" PROPOSED WELDED STEEL NATURAL GAS LIQUIDS PIPELINES

LANCASTER COUNTY CONSERVATION DISTRICT
EROSION & SEDIMENT CONTROL &
SITE RESTORATION PLAN
NOTES & DETAILS

DATE:	NOVEMBER 2016
PROJECT NO.:	112C05958
DESIGNED BY:	JB
DRAWN BY:	BH
CHECKED BY:	RS

COPYRIGHT TETRA TECH INC.

ES-0.12

SHEET 0.12 OF 49

R:_Marcellus Shale Projects\Sunoco\5958 – Penn Pipeline Project\15 – Lancaster\E&S\5958ES000.12.dwg PIT BEN.HOPPE 12/2/2016 12:18:48 PM

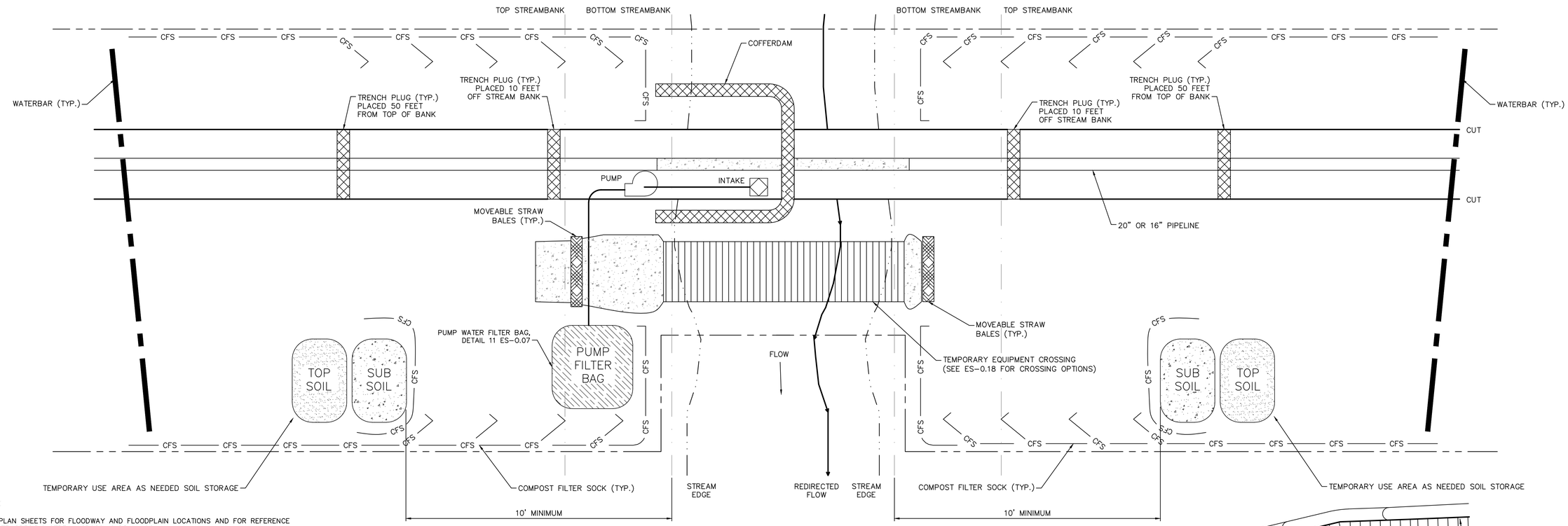

NOTES:

1. SEE PLAN SHEETS FOR FLOODWAY AND FLOODPLAIN LOCATIONS AND FOR REFERENCE TO SITE-SPECIFIC STREAM CROSSING DRAWINGS.
2. MAINTAIN ADEQUATE IN-STREAM PASSAGE OF WATER (MIN 1/3 THE DISTANCE OF THE CROSSING) AT ALL TIMES TO CONVEY NORMAL STREAM FLOW WITHOUT CREATING ACCELERATED BANK EROSION;
3. PREPARE STREAM BED FOR CONSTRUCTION OF COFFERDAM BY REMOVING LARGE BOULDERS AND OTHER OBJECTS THAT MAY PREVENT AN ADEQUATE DAM SEAL;
4. DRAW DOWN WATER WITHIN COFFERDAM STRUCTURE AND PUMP INTO WATERBODY;
5. PREPARE SMALL TRENCH OR BERM AROUND INTERIOR OF COFFERDAM AND LOCATE SUMP AS DEPICTED FOR CONTINUOUS PUMPING OF ANY ADDITIONAL WATER INFILTRATION INTO COFFERDAM STRUCTURE SPACE AND TRENCH. CONTINUED PUMPING DURING CONSTRUCTION ACTIVITIES SHALL BE DIRECTED TO A DEWATERING STRUCTURE.
6. INSTALL TIMBER MATS ALONG CONSTRUCTION TRAVEL LANE, IF REQUIRED.
7. EXCAVATE THE PIPELINE TRENCH AS NECESSARY,
8. DEWATER TRENCH TO ENSURE THAT IT IS SUITABLE FOR WORKER ENTRANCE TO COMPLETE A TIE-IN WELD. SHOULD THE TRENCH FAIL AND PROVE TO BE UNSAFE FOR WORKERS, DISCUSS OPTIONS WITH AGENCIES.
9. INSTALL CROSSING PIPE AND SANDBAGS OR PREFABRICATED CONCRETE WALL ADJACENT TO THE WELD CAP WHICH WILL FORM A BARRIER TO PREVENT MOVEMENT OF RE-INSTALLED TRENCH SPOIL WHILE THE EAST SIDE OF THE CROSSING IS CONSTRUCTED.
10. RETURN TRENCH SPOIL TO TRENCH AND COVER PIPELINE. RESTORE RIVER BED WITH SEGREGATED RIVER BED SEDIMENT AND ROCK MATERIAL.
11. PUMP RIVER WATER INTO COFFERDAM STRUCTURE AND ALLOW ALL SEDIMENTATION TO SETTLE.
12. DISASSEMBLE COFFERDAM STRUCTURE;
13. RESTORE RIVER BANK PRECONSTRUCTION CONTOURS TO A STABLE ANGLE OF REPOSE.
14. REPEAT STEPS ON OPPOSITE SIDE OF WATERBODY.
15. WATERBARS ARE TO BE PLACED 50 FEET FROM TOP OF BANK EXCEPT AS NOTED ON SITE SPECIFIC PLAN DRAWINGS.
16. MARK THE TOP OF STREAMBANK WITH HIGH VISIBLE FLAGGING AND POST RESOURCE AND NO REFUELING SIGNS WITHIN 100 FEET OF TOP OF STREAMBANK;
17. HAZARDOUS OR POLLUTANT MATERIAL STORAGE AREAS SHALL BE LOCATED AT LEAST 100 FEET BACK FROM TOP OF STREAMBANK;
18. GRUBBING SHALL NOT TAKE PLACE WITHIN 50 FEET OF TOP OF BANK PRIOR TO STREAM INSTALLATION WITH THE EXCEPTION OF THE TRAVEL LANE UNTIL ALL MATERIALS REQUIRED TO COMPLETE CROSSING ARE ON SITE AND PIPE IS READY FOR INSTALLATION;
19. CONSTRUCT DAMS WITH SAND BAGS, JERSEY BARRIERS OR SIMILAR MATERIAL WITH AN IMPERVIOUS LINER EXTENDED TO THE STREAM BOTTOM AND SECURED WITH SANDBAGS (SEE ES-0.08) MAINTAINING AMBIENT DOWNSTREAM FLOW RATES;
20. NATURAL STREAM BED MATERIAL TO BE STRIPPED AND SEGREGATED FROM SUBSURFACE MATERIAL FOR FINAL STREAMBED RESTORATION. EXCAVATION PORTION OF NATIVE STREAM BEDS COMPRISED OF ROCK, COBBLE, OR GRAVEL ARE TO BE STRIPPED AND SEGREGATED AND USED DURING STREAM RESTORATION.
21. REMOVE ALL CONSTRUCTION MATERIAL AND STRUCTURES FROM THE WATERBODY AFTER CONSTRUCTION.
22. RESTORE STREAM CHANNELS AND BOTTOMS TO THEIR PRECONSTRUCTION CONTOURS OR BETTER, AND STABILIZING THE STREAM CHANNEL PRIOR TO REESTABLISHING FLOW.
23. ALL EXCESS EXCAVATED MATERIAL SHALL BE REMOVED FROM THE STREAM FLOODWAY PRIOR TO PERMANENTLY STABILIZING STREAM BANKS; AND,
24. ALL DISTURBED AREAS WITHIN 50 FEET OF TOP OF BANK AND 100 FEET IN SPECIAL PROTECTION WATERSHEDS SHOULD BE BLANKETED OR MATTED WITHIN 24 HOURS OF INITIAL DISTURBANCE FOR MINOR STREAMS OR 48 HOURS OF INITIAL DISTURBANCE FOR MAJOR STREAMS UNLESS OTHERWISE AUTHORIZED. APPROPRIATE STREAM BANK PROTECTION SHALL BE PROVIDED WITHIN THE CHANNEL.
25. KEEP LIME AND FERTILIZER OUT OF STREAM.
26. TEMPORARY CROSSINGS WILL STAY IN PLACE FOR NO GREATER THAN ONE YEAR.

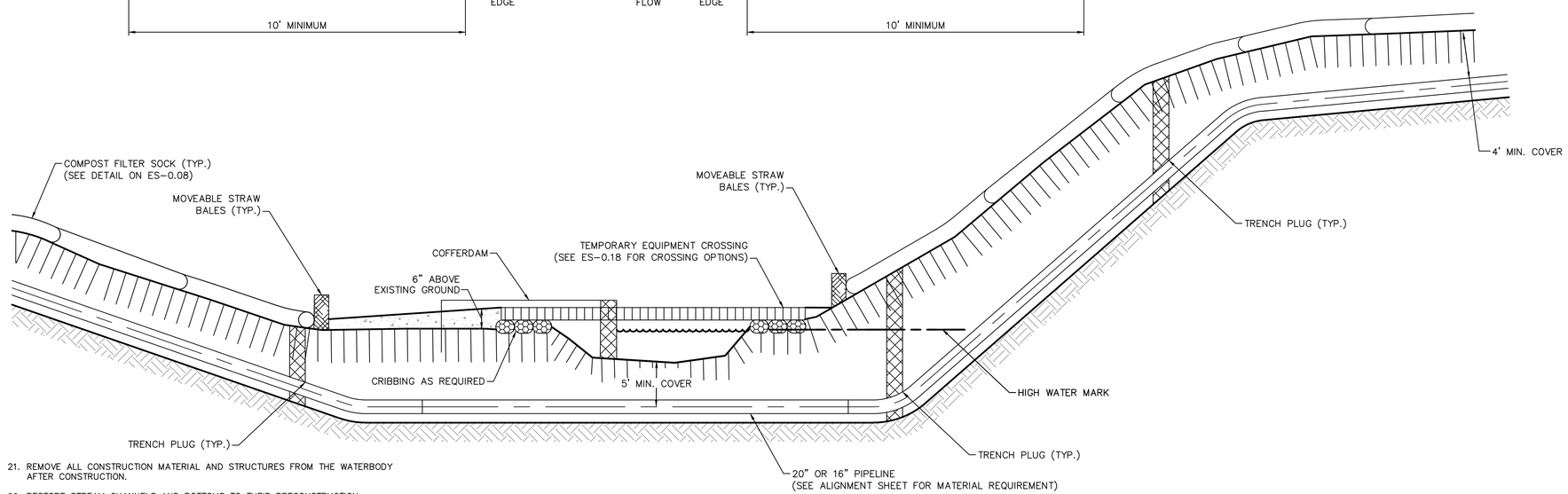

TYPICAL PIPELINE INSTALLATION STREAM CROSSING – COFFERDAM DETAIL

NOT TO SCALE

TETRA TECH
www.tetratech.com
661 ANDERSEN DRIVE – FOSTER PLAZA 7
PITTSBURGH, PA 15220
T: (412) 921-7090 | F: (412) 921-4040

REVISIONS

NO.	BY	DATE	REMARKS

COMMONWEALTH OF PENNSYLVANIA REGISTERED PROFESSIONAL ENGINEER ROBERT F. SIMCIK PE-059435-E

SUNOCO PIPELINE L.P.
PHILADELPHIA, PENNSYLVANIA

PENNSYLVANIA PIPELINE PROJECT
CONSTRUCTION SPREAD 5

1-20" & 1-16" PROPOSED WELDED STEEL NATURAL GAS LIQUIDS PIPELINES

LANCASTER COUNTY CONSERVATION DISTRICT
EROSION & SEDIMENT CONTROL &
SITE RESTORATION PLAN
NOTES & DETAILS

DATE:	NOVEMBER 2016
PROJECT NO.:	112C05958
DESIGNED BY:	JB
DRAWN BY:	BH
CHECKED BY:	RS

COPYRIGHT TETRA TECH INC.

ES-0.13

SHEET 0.13 OF 49

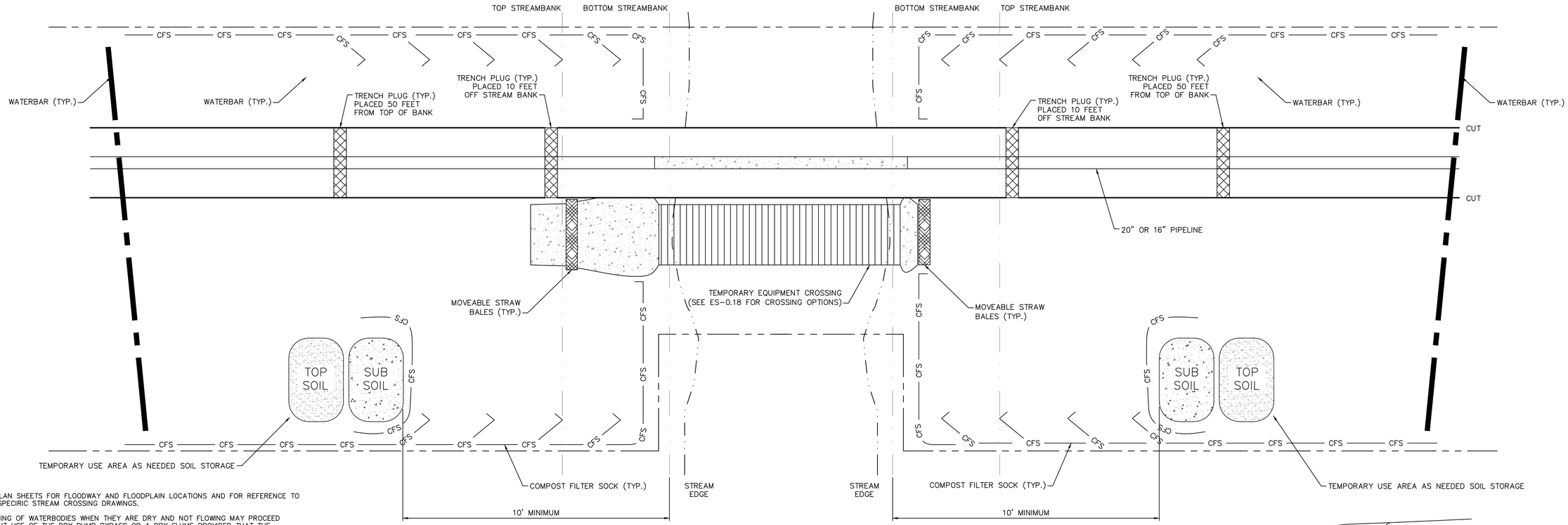

NOTES:

1. SEE PLAN SHEETS FOR FLOODWAY AND FLOODPLAIN LOCATIONS AND FOR REFERENCE TO SITE-SPECIRIC STREAM CROSSING DRAWINGS.
2. CROSSING OF WATERBODIES WHEN THEY ARE DRY AND NOT FLOWING MAY PROCEED WITHOUT USE OF THE DRY PUMP BYPASS OR A DRY FLUME PROVIDED THAT THE ENVIRONMENTAL INSPECTOR VERIFIES THAT WATER IS UNLIKELY TO FLOW BETWEEN INITIAL DISTURBANCE AND FINAL STABILIZATION OF THE FEATURE.
3. WORK ON THE CROSSING MUST BE CONTINUOUS AND THE CROSSING MUST BE ATTENDED AT ALL TIMES.
4. IN THE EVENT PERCEPTIBLE FLOW IS ANTICIPATED OR IF THE CREW IS NOT IN ATTENDANCE AT THE CROSSING ALL OF THE REQUIREMENTS FOR A PUMP BYPASS OR DRY FLUME MUST BE MET.
5. EQUIPMENT AND SUPPLIES TO IMPLEMENT DRY PUMP BYPASS OR DRY FLUME CROSSING WILL BE ON-SITE IF STREAM-FLOW OCCURS DURING IMPLEMENTATION.
6. OPEN CUT CROSSING METHOD IS ONLY PERMITTED DURING TIMES OF NO STREAM FLOW OR RUNOFF EXISTS. DO NOT EXCAVATE TRENCH IN STREAM UNTIL THE PIPE SEGMENT IS ASSEMBLED AND READY FOR LOWERING IN. TRENCH DEWATERING SHALL USE A FILTER BAG WHEREVER FEASIBLE, TO AVOID UNCONTROLLED DOWNSTREAM SEDIMENTATION. LIMIT LENGTH OF TIME TO COMPLETE AND RESTORE STREAM CROSSING TO THE MINIMUM PRACTICABLE, E.G., LESS THAN 24 HOURS. IF FLOW AND SUBSTRATE CONDITIONS ARE SUCH THAT USE OF THIS CROSSING METHOD WOULD RESULT IN SIGNIFICANT UNCONTROLLED SEDIMENT TRANSPORT TO DOWNSTREAM AREAS, CONSIDER USING A DRY PUMP BYPASS OR DRY FLUME METHOD INSTEAD OF OPEN CUT.
7. WATERBARS ARE TO BE PLACED 50 FEET FROM TOP OF BANK EXCEPT AS NOTED ON SITE SPECIFIC PLAN DRAWINGS.
8. MARK THE TOP OF STREAMBANK WITH HIGH VISIBLE FLAGGING AND POST RESOURCE AND NO REFUELING SIGNS WITHIN 100 FEET OF TOP OF STREAMBANK;
9. HAZARDOUS OR POLLUTANT MATERIAL STORAGE AREAS SHALL BE LOCATED AT LEAST 100 FEET BACK FROM TOP OF STREAMBANK;
10. GRUBBING SHALL NOT TAKE PLACE WITHIN 50 FEET OF TOP OF BANK PRIOR TO STREAM INSTALLATION WITH THE EXCEPTION OF THE TRAVEL LANE UNTIL ALL MATERIALS REQUIRED TO COMPLETE CROSSING ARE ON SITE AND PIPE IS READY FOR INSTALLATION;
11. CONSTRUCT DAMS WITH SAND BAGS, JERSEY BARRIERS OR SIMILAR MATERIAL WITH AN IMPERVIOUS LINER EXTENDED TO THE STREAM BOTTOM AND SECURED WITH SANDBAGS (SEE ES-0.07) MAINTAINING AMBIENT DOWNSTREAM FLOW RATES;
12. NATURAL STREAM BED MATERIAL TO BE STRIPPED AND SEGREGATED FROM SUBSURFACE MATERIAL FOR FINAL STREAMBED RESTORATION. EXCAVATION PORTION OF NATIVE STREAM BEDS COMPRISED OF ROCK, COBBLE, OR GRAVEL ARE TO BE STRIPPED AND SEGREGATED AND USED DURING STREAM RESTORATION.
13. REMOVE ALL CONSTRUCTION MATERIAL AND STRUCTURES FROM THE WATERBODY AFTER CONSTRUCTION;
14. RESTORE STREAM CHANNELS AND BOTTOMS TO THEIR PRECONSTRUCTION CONTOURS OR BETTER, AND STABILIZING THE STREAM CHANNEL PRIOR TO REESTABLISHING FLOW.
15. ALL EXCESS EXCAVATED MATERIAL SHALL BE REMOVED FROM THE STREAM FLOODWAY PRIOR TO PERMANENTLY STABILIZING STREAM BANKS; AND,
16. ALL DISTURBED AREAS WITHIN 50 FEET OF TOP OF BANK AND 100 FEET IN SPECIAL PROTECTION WATERSHEDS SHOULD BE BLANKETED OR MATTED WITHIN 24 HOURS OF INITIAL DISTURBANCE FOR MINOR STREAMS OR 48 HOURS OF INITIAL DISTURBANCE FOR MAJOR STREAMS UNLESS OTHERWISE AUTHORIZED. APPROPRIATE STREAM BANK PROTECTION SHALL BE PROVIDED WITHIN THE CHANNEL.
17. KEEP LIME AND FERTILIZER OUT OF STREAM.
18. TEMPORARY CROSSINGS WILL STAY IN PLACE FOR NO GREATER THAN ONE YEAR.

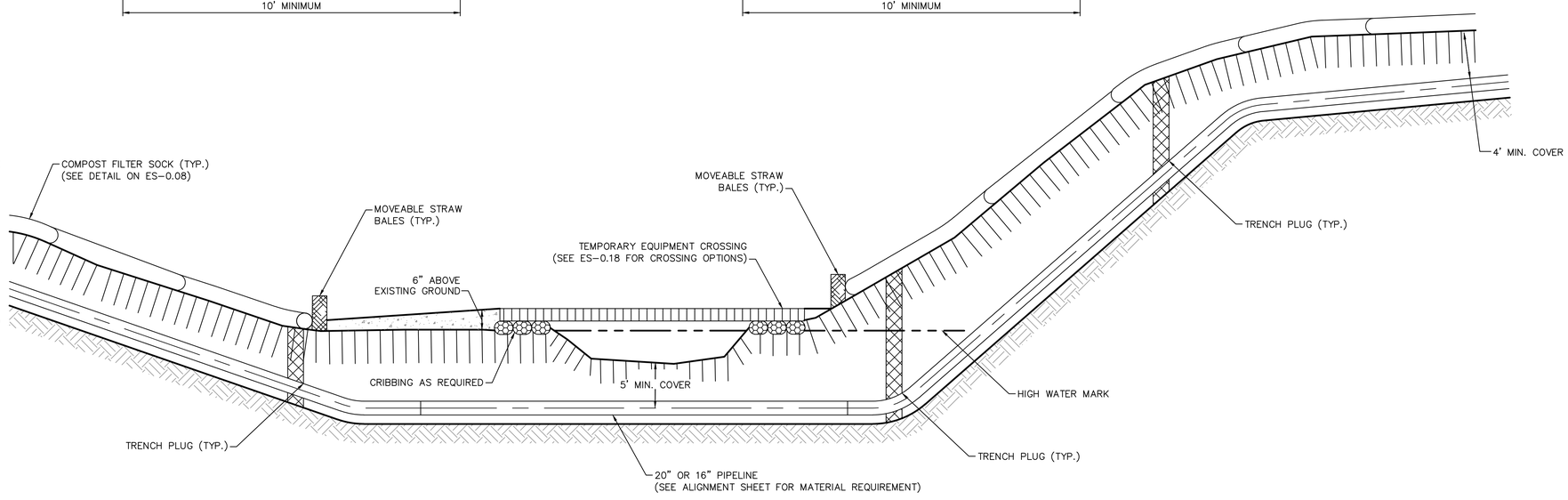

TYPICAL PIPELINE INSTALLATION STREAM CROSSING – DRY OPEN CUT DETAIL

NOT TO SCALE

TETRA TECH
www.tetratech.com
661 ANDERSEN DRIVE – FOSTER PLAZA 7
PITTSBURGH, PA 15220
T: (412) 921-7090 | F: (412) 921-4040

REVISIONS

NO.	BY	DATE	REMARKS

COMMONWEALTH OF PENNSYLVANIA — REGISTERED PROFESSIONAL ENGINEER — ROBERT F. SIMCIK — PE-059408-E

SUNOCO PIPELINE L.P.
PHILADELPHIA, PENNSYLVANIA

PENNSYLVANIA PIPELINE PROJECT
CONSTRUCTION SPREAD 5

1-20" & 1-16" PROPOSED WELDED STEEL NATURAL GAS LIQUIDS PIPELINES

LANCASTER COUNTY CONSERVATION DISTRICT
EROSION & SEDIMENT CONTROL &
SITE RESTORATION PLAN
NOTES & DETAILS

DATE:	NOVEMBER 2016
PROJECT NO.:	112C05958
DESIGNED BY:	JB
DRAWN BY:	BH
CHECKED BY:	RS

COPYRIGHT TETRA TECH INC.

ES-0.14
SHEET 0.14 OF 49

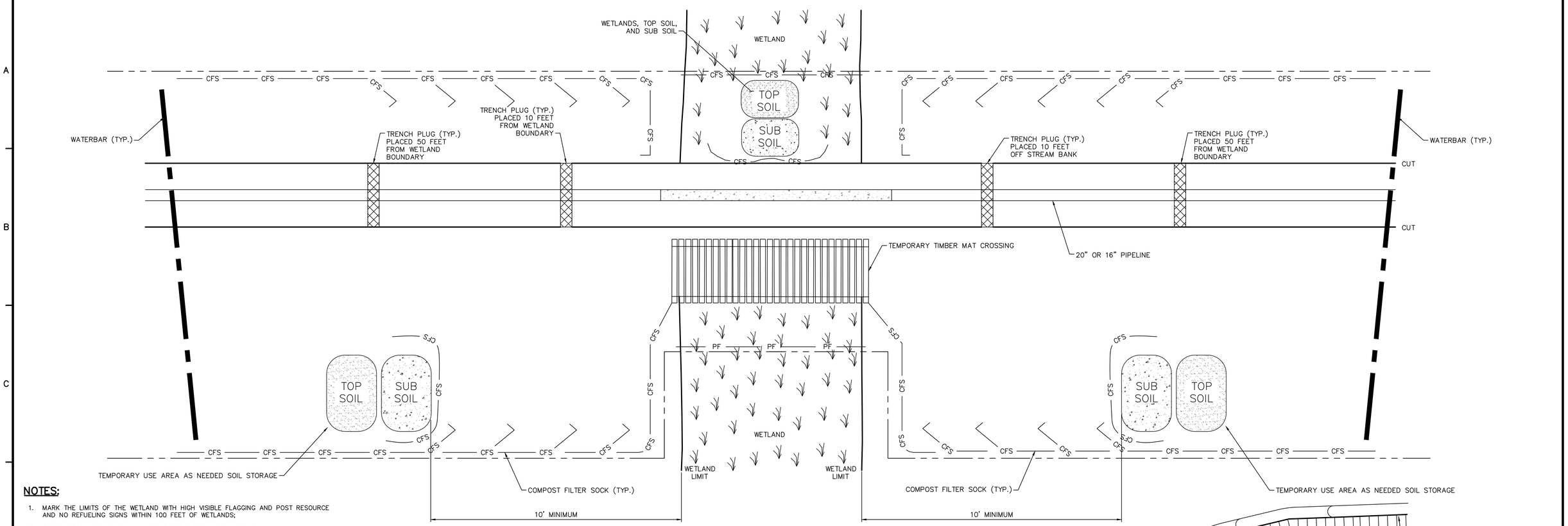

NOTES:

1. MARK THE LIMITS OF THE WETLAND WITH HIGH VISIBLE FLAGGING AND POST RESOURCE AND NO REFUELING SIGNS WITHIN 100 FEET OF WETLANDS;
2. ORANGE SAFETY FENCE BETWEEN LOD AND ADJACENT WETLANDS.
3. STABILIZE WETLAND TRAVEL LANE APPROACH.
4. SEE SITE-SPECIFIC DETAILS WHEN NOTED ON E&S PLAN SHEETS.
5. HAZARDOUS OR POLLUTANT MATERIAL STORAGE AREAS SHALL BE LOCATED AT LEAST 100 FEET BACK FROM THE WETLAND;
6. USE NO MORE THAN TWO LAYERS OF TIMBER RIPRAP TO STABILIZE THE CONSTRUCTION RIGHT-OF-WAY;
7. CUT VEGETATION OFF AT GROUND LEVEL LEAVING EXISTING ROOT SYSTEMS IN PLACE AND REMOVE IT FROM THE WETLAND FOR DISPOSAL;
8. LIMIT PULLING OF TREE STUMPS AND GRADING ACTIVITIES TO DIRECTLY OVER THE TRENCH LINE UNLESS SAFETY CONCERNS REQUIRE THE REMOVAL OF STUMPS FROM THE WORKING-SIDE OF THE CONSTRUCTION ROW;
9. SEGREGATE A MAXIMUM OF 12 INCHES OF TOPSOIL FROM THE AREA DISTURBED BY TRENCHING IN UNSATURATED WETLANDS.
10. INSTALL TEMPORARY TIMBER MATS ALONG TRAVEL LANE. EQUIPMENT WILL WORK FROM MATS;
11. ASSEMBLE PIPE IN UPLAND AREAS UNLESS WETLAND IS DRY ENOUGH TO ADEQUATELY SUPPORT SKIDS AND PIPE;
12. IF STREAMS ARE PRESENT IMPLEMENT DRY CROSSING METHODS.
13. RESTORATION ACTIVITIES WITHIN WETLANDS (SEE TYP WETLAND RESTORATION) SHALL BEGIN IMMEDIATELY AFTER BACKFILLING, WEATHER PERMITTING;
14. NO SOIL AMENDMENTS SUCH AS AGRICULTURAL LIME OR FERTILIZER WILL BE USED WITHIN THE WETLAND AREAS.
15. RESTORE WETLANDS TO THE ORIGINAL CONTOURS AND SURFACE FLOW.
16. BULLDOZERS WILL NOT BE USED FOR CLEARING. TREES AND BRUSH WILL BE CUT BY HAND AT GROUND LEVEL BY CHAIN SAWS OR LOW GROUND PRESSURE EQUIPMENT, OR WITH EQUIPMENT THAT DOES NOT CAUSE EXCESSIVE RUTTING OF TOPSOIL OR WITH EQUIPMENT SUPPORTED BY MATS (TIMBER MATS, HDPE COMPOSITE OR SIMILAR).
17. THE MINIMUM CLEARING NECESSARY TO SAFELY CONSTRUCT THE PIPELINE WILL BE DONE. MATS OR PADS MAY BE PLACED OVER TOP OF EXISTING VEGETATION, INCLUDING SHRUBS, WHERE POSSIBLE.
18. STUMPS WILL BE LEFT IN PLACE, EXCEPT ON THE TRENCH LINE OR UNLESS THE REMOVAL IS NECESSARY TO ENSURE WORKER SAFETY. STUMPS MAY BE GROUND TO A SUITABLE HEIGHT FOR SAFETY REASONS.
19. ALL CUT TIMBER AND BRUSH WILL BE REMOVED FROM WETLANDS. GRINDINGS WILL BE REMOVED AS MUCH AS PRACTICAL. DEBRIS AND STUMPS WILL NOT BE BURIED.
20. CONTRACTOR SHALL BE REQUIRED TO INSTALL COMPLETED MAT TRAVEL LANE FOR PIPELINE CONSTRUCTION DURING THE TIME CONTRACTOR'S CLEARING CREW 9DOES NOT MEAN TREE FELLING) IS PERFORMING ITS WORK.

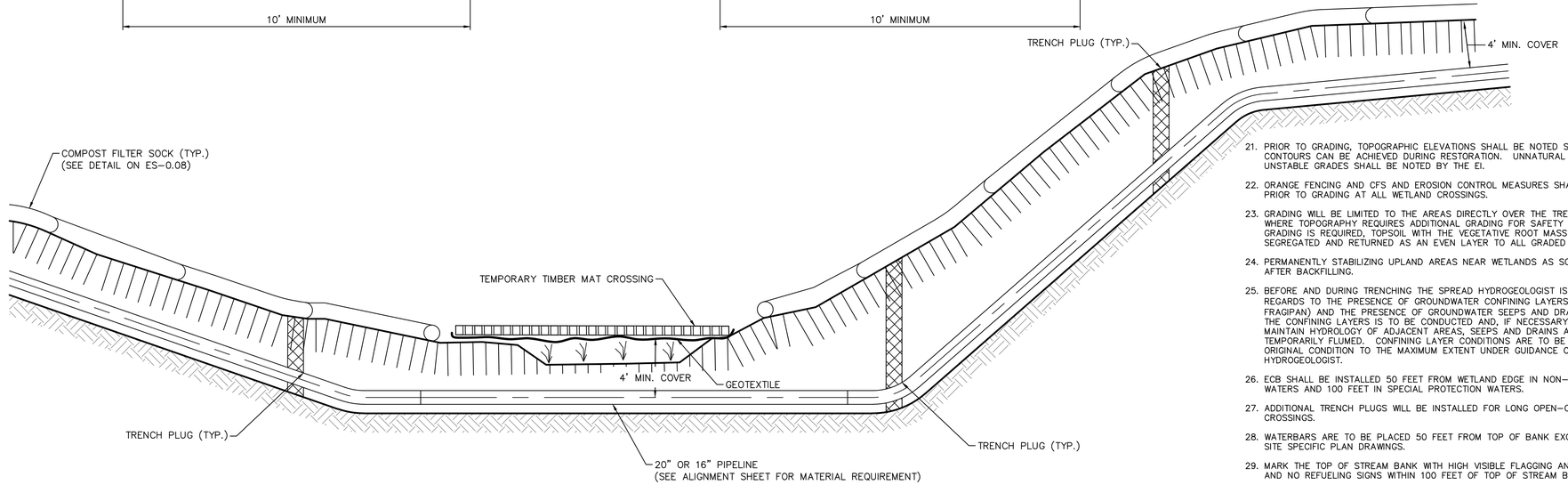

TYPICAL PIPELINE INSTALLATION WETLAND CROSSING DETAIL

NOT TO SCALE

21. PRIOR TO GRADING, TOPOGRAPHIC ELEVATIONS SHALL BE NOTED SO THAT ORIGINAL CONTOURS CAN BE ACHIEVED DURING RESTORATION. UNNATURAL FEATURES AND UNSTABLE GRADES SHALL BE NOTED BY THE EI.
22. ORANGE FENCING AND CFS AND EROSION CONTROL MEASURES SHALL BE INSTALLED PRIOR TO GRADING AT ALL WETLAND CROSSINGS.
23. GRADING WILL BE LIMITED TO THE AREAS DIRECTLY OVER THE TRENCHLINE, EXCEPT WHERE TOPOGRAPHY REQUIRES ADDITIONAL GRADING FOR SAFETY REASONS. WHEN GRADING IS REQUIRED, TOPSOIL WITH THE VEGETATIVE ROOT MASS WILL BE STRIPPED, SEGREGATED AND RETURNED AS AN EVEN LAYER TO ALL GRADED AREAS.
24. PERMANENTLY STABILIZING UPLAND AREAS NEAR WETLANDS AS SOON AS POSSIBLE AFTER BACKFILLING.
25. BEFORE AND DURING TRENCHING THE SPREAD HYDROGEOLOGIST IS TO BE CONSULTED IN REGARDS TO THE PRESENCE OF GROUNDWATER CONFINING LAYERS (I.E., CLAY, FRAGIPAN) AND THE PRESENCE OF GROUNDWATER SEEPS AND DRAINS. SEGREGATION OF THE CONFINING LAYERS IS TO BE CONDUCTED AND, IF NECESSARY AND PRACTICABLE TO MAINTAIN HYDROLOGY OF ADJACENT AREAS, SEEPS AND DRAINS ARE TO BE TEMPORARILY FLUMED. CONFINING LAYER CONDITIONS ARE TO BE RESTORED TO THE ORIGINAL CONDITION TO THE MAXIMUM EXTENT UNDER GUIDANCE OF THE SPREAD HYDROGEOLOGIST.
26. ECB SHALL BE INSTALLED 50 FEET FROM WETLAND EDGE IN NON-SPECIAL PROTECTION WATERS AND 100 FEET IN SPECIAL PROTECTION WATERS.
27. ADDITIONAL TRENCH PLUGS WILL BE INSTALLED FOR LONG OPEN-CUT WETLAND CROSSINGS.
28. WATERBARS ARE TO BE PLACED 50 FEET FROM TOP OF BANK EXCEPT AS NOTED ON SITE SPECIFIC PLAN DRAWINGS.
29. MARK THE TOP OF STREAM BANK WITH HIGH VISIBLE FLAGGING AND POST RESOURCE AND NO REFUELING SIGNS WITHIN 100 FEET OF TOP OF STREAM BANK.
30. HAZARDOUS OR POLLUTANT MATERIAL STORAGE AREAS SHALL BE LOCATED AT LEAST 100 FEET BACK FROM WETLAND EDGE.
31. AVOID SAND BLASTING IN WETLANDS TO THE EXTENT PRACTICABLE. IF SANDBLASTING IS PERFORMED WITHIN A WETLAND, THE CONTRACTOR SHALL PLACE A TARP OR SUITABLE MATERIAL IN SUCH A WAY AS TO COLLECT AS MUCH WASTE SHOT AS POSSIBLE AND DISPOSE OF THE COLLECTED WASTE. THE CONTRACTOR SHALL CLEAN UP ALL VISIBLE DEPOSITS OF WASTES AND DISPOSE OF THE WASTE AT AN APPROVED DISPOSAL FACILITY.
32. ANY EXCESS FILL MATERIAL MUST BE REMOVED AND NOT SPREAD WITHIN THE WETLAND.

TETRA TECH
www.tetratech.com
661 ANDERSEN DRIVE – FOSTER PLAZA 7
PITTSBURGH, PA 15220
T: (412) 921-7090 | F: (412) 921-4040

REVISIONS

NO.	BY	DATE	REMARKS

COMMONWEALTH OF PENNSYLVANIA — REGISTERED PROFESSIONAL ENGINEER — ROBERT F. SIMCIK — PE-050438-E

SUNOCO PIPELINE L.P.
PHILADELPHIA, PENNSYLVANIA

PENNSYLVANIA PIPELINE PROJECT
CONSTRUCTION SPREAD 5

1-20" & 1-16" PROPOSED WELDED STEEL NATURAL GAS LIQUIDS PIPELINES

LANCASTER COUNTY CONSERVATION DISTRICT
EROSION & SEDIMENT CONTROL &
SITE RESTORATION PLAN
NOTES & DETAILS

DATE:	NOVEMBER 2016
PROJECT NO.:	112C05958
DESIGNED BY:	JB
DRAWN BY:	BH
CHECKED BY:	RS

COPYRIGHT TETRA TECH INC.

ES-0.15

SHEET 0.15 OF 49

R:_Marcellus Shale Projects\Sunoco\5958 – Penn Pipeline Project\15 – Lancaster\E&S\5958ES000.15.dwg PIT BEN.HOPPE 11/28/2016 2:27:39 PM

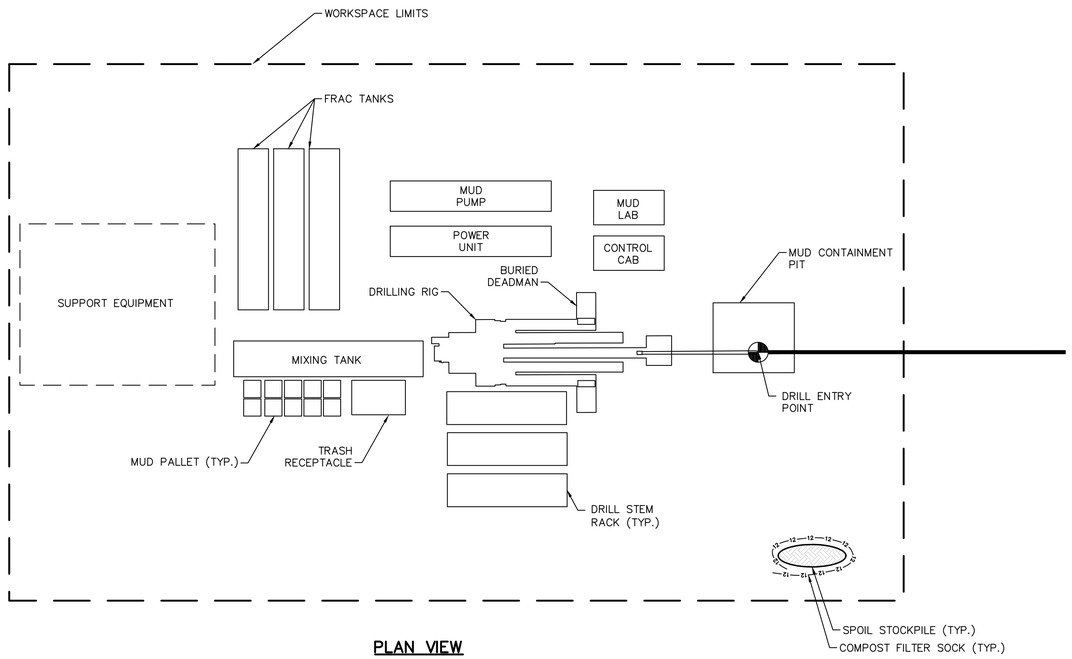

PLAN VIEW

ENTRY SIDE LAYOUT
NOT TO SCALE

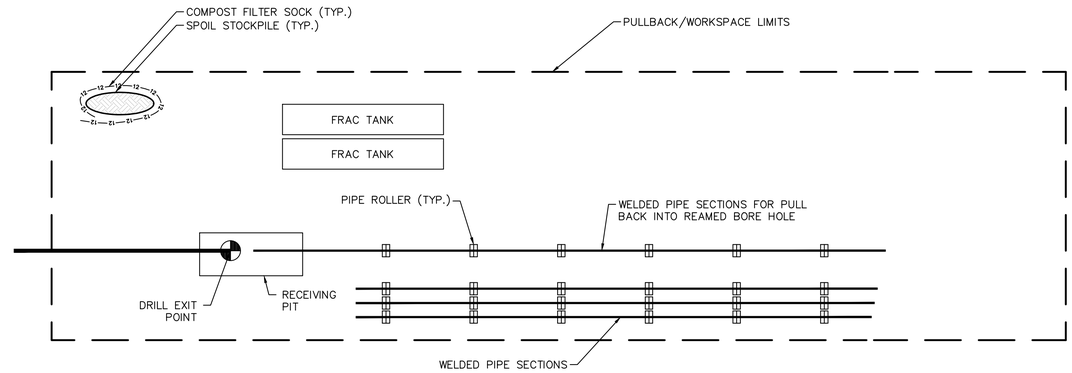

PLAN VIEW

EXIT SIDE LAYOUT
NOT TO SCALE

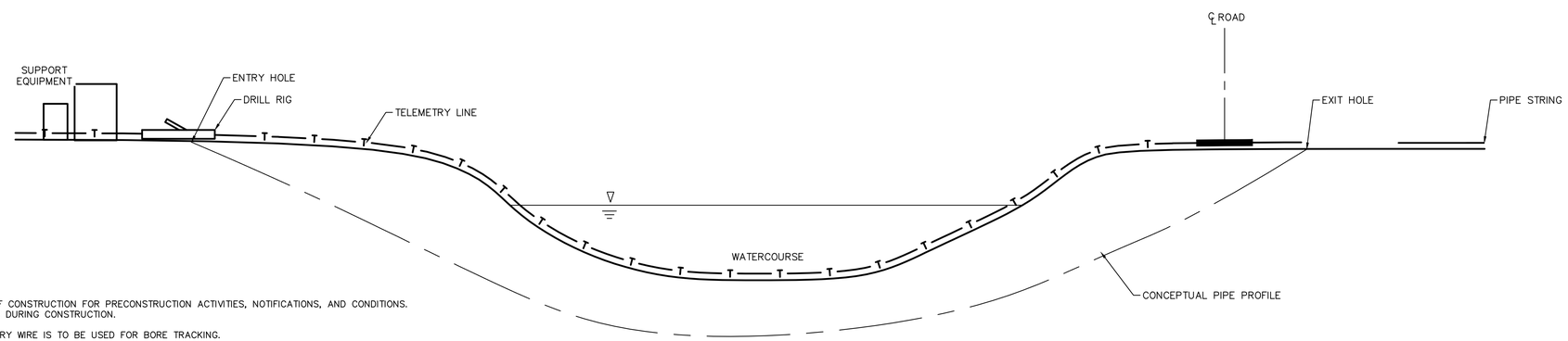

PROFILE VIEW

TYPICAL HDD BORE LAYOUT
NOT TO SCALE

NOTES:

1. REVIEW INADVERTENT RETURN AND PROJECT PPC PLANS AHEAD OF CONSTRUCTION FOR PRECONSTRUCTION ACTIVITIES, NOTIFICATIONS, AND CONDITIONS. MAKE ALL APPROPRIATE NOTIFICATIONS. IMPLEMENT THESE PLANS DURING CONSTRUCTION.
2. REVIEW HDD FOR WRITTEN ATON PLAN AND IMPLEMENT IF TELEMETRY WIRE IS TO BE USED FOR BORE TRACKING.
3. SEE SITE PLANS FOR E&S CONTROLS.
4. LAYOUT WILL VARY ACCORDING TO AVAILABLE WORK SPACE AND FIELD CONDITIONS.
5. GRADE AND TOPSOIL WORKSPACES WHERE NECESSARY TO MAKE WORKSPACE AVAILABLE FOR PARKING, STAGING, AND OTHER USES WHEN NOT BEING USED FOR BORING.
6. HDD BENEATH WETLAND AND WATERBODIES WHERE INDICATED ON E&S PLAN SHEETS. SEE SITE-SPECIFIC DRAWINGS IF NOTED TO BE AVAILABLE.
7. INSTALL TEMPORARY TIMBER WETLAND MATS IF WORKSPACES ARE IN WETLANDS.
8. TEMPORARY WATERBAR TO BE INSTALLED AFTER CLEARING AND PRIOR TO TEMPORARY GRADING IF NEEDED FOR HDD INSTALLATION.
9. PERMANENT WATERBAR TO BE INSTALLED AFTER CLEARING AND PRIOR TO TEMPORARY GRADING IF NEEDED FOR HDD INSTALLATION AND REINSTALLED ONCE FINAL GRADING ESTABLISHED.
10. TELEMETRY WIRE WILL BE STRUNG FROM ENTRY TO EXIT POINTS.
11. INSTALL COMPOST FILTER SOCKS/SILT FENCE ALONG THE DOWN GRADIENT PERIMETERS OF THE HDD BORE PIT.
12. EXCAVATION OF THE DRILL ENTRY AND EXIT LOCATIONS WILL BE NECESSARY TO CONTAIN DRILLING FLUIDS DURING ALL PHASES OF INSTALLATION. THESE FLUIDS AND CUTTINGS MUST BE DISPOSED OF IN AN APPROVED MANNER PERIODICALLY OR AT THE COMPLETE CROSSING INSTALLATION.
13. THE CROSSING LENGTH AND CROSS SECTIONAL GEOMETRY IS DEPENDENT UPON THE PIPELINE DESIGN PARAMETERS, THE OBSTACLE CROSSED, AND THE SUBSURFACE CONDITIONS.

TETRA TECH
www.tetratech.com
661 ANDERSEN DRIVE – FOSTER PLAZA 7
PITTSBURGH, PA 15220
T: (412) 921-7090 | F: (412) 921-4040

REVISIONS

NO.	BY	DATE	REMARKS

COMMONWEALTH OF PENNSYLVANIA — REGISTERED PROFESSIONAL ENGINEER — ROBERT F. SIMCIK — PE-059435-E

SUNOCO PIPELINE L.P.
PHILADELPHIA, PENNSYLVANIA

PENNSYLVANIA PIPELINE PROJECT
CONSTRUCTION SPREAD 5

1–20" & 1–16" PROPOSED WELDED STEEL NATURAL GAS LIQUIDS PIPELINES

LANCASTER COUNTY CONSERVATION DISTRICT
EROSION & SEDIMENT CONTROL &
SITE RESTORATION PLAN
NOTES & DETAILS

DATE:	NOVEMBER 2016
PROJECT NO.:	112C05958
DESIGNED BY:	JB
DRAWN BY:	BH
CHECKED BY:	RS

COPYRIGHT TETRA TECH INC.

ES–0.16

SHEET 0.16 OF 49

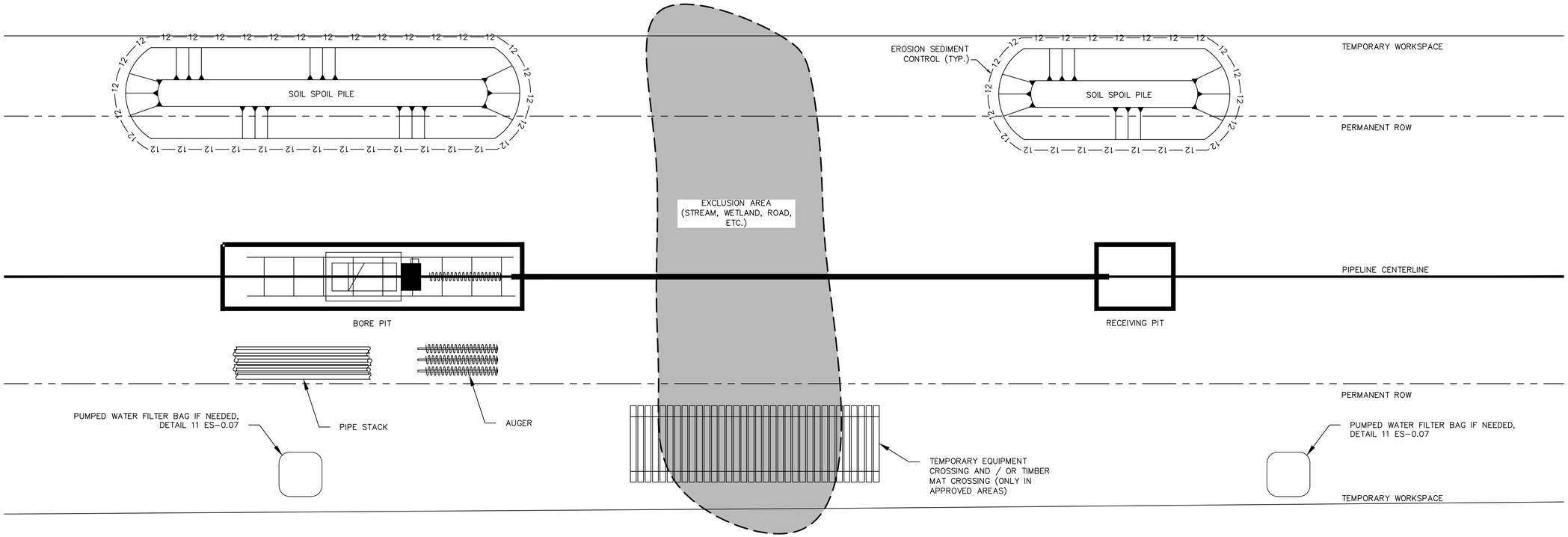

PLAN VIEW

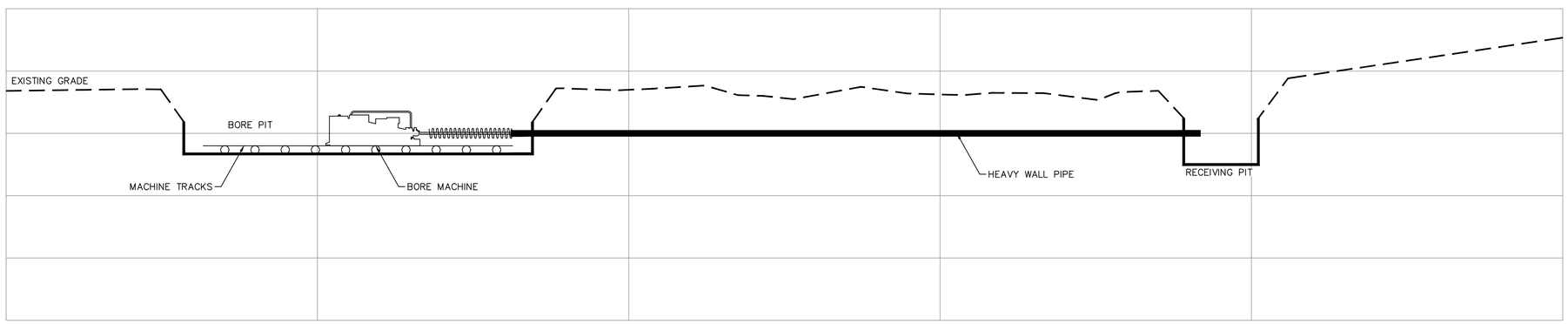

PROFILE VIEW

TYPICAL CONVENTIONAL BORE CROSSING LAYOUT

NOT TO SCALE

NOTES:

1. LAYOUT WILL VARY ACCORDING TO AVAILABLE WORK SPACE AND FIELD CONDITIONS.
2. WORKSPACE AVAILABLE FOR PARKING, STAGING, AND OTHER USES WHEN NOT BEING USED FOR BORING.
2. INSTALL COMPOST FILTER SOCKS/SILT FENCE ALONG THE DOWN GRADIENT PERIMETERS OF THE BORE PITS. SEE SITE PLANS FOR E&S CONTROLS.
3. EXCAVATE BORE PITS IN ACCORDANCE WITH SITE-SPECIFIC PLANS AND SEGREGATE TOP SOIL IN ACCORDANCE WITH STANDARD E&SC PLAN NOTES. POSITION BORE PITS A MINIMUM OF 50 FEET FROM THE NEAREST TOP OF BANK, WHERE TECHNICALLY FEASIBLE.
4. THE CROSSING LENGTH IS DEPENDENT UPON THE OBSTACLE TO BE CROSSED, AND THE SURFACE AND SUBSURFACE CONDITIONS.

TETRA TECH
www.tetratech.com
661 ANDERSEN DRIVE – FOSTER PLAZA 7
PITTSBURGH, PA 15220
T: (412) 921-7090 | F: (412) 921-4040

REVISIONS

NO.	BY	DATE	REMARKS

COMMONWEALTH OF PENNSYLVANIA
REGISTERED PROFESSIONAL
ROBERT F. SIMCIK
ENGINEER
PE-059435-E

SUNOCO PIPELINE L.P.
PHILADELPHIA, PENNSYLVANIA

PENNSYLVANIA PIPELINE PROJECT
CONSTRUCTION SPREAD 5

1-20" & 1-16" PROPOSED WELDED STEEL NATURAL GAS LIQUIDS PIPELINES

LANCASTER COUNTY CONSERVATION DISTRICT
EROSION & SEDIMENT CONTROL &
SITE RESTORATION PLAN
NOTES & DETAILS

DATE:	NOVEMBER 2016
PROJECT NO.:	112C05958
DESIGNED BY:	JB
DRAWN BY:	BH
CHECKED BY:	RS

COPYRIGHT TETRA TECH INC.

ES-0.17

SHEET 0.17 OF 49

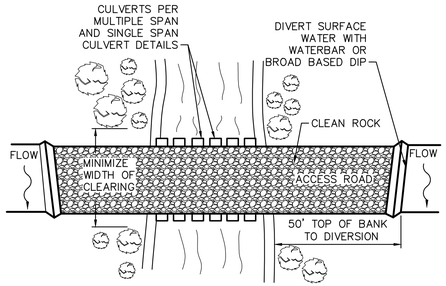

PLAN VIEW

NOTES:

1. WATERBARS AND BROAD-BASED DIPS SHALL DISCHARGE TO 18" CFS OR APPROVED SEDIMENT REMOVAL FACILITY.
2. CLEAN ROCK SHALL CONFORM TO CHAPTER 105 PERMITTING REQUIREMENTS.
3. FOLLOW PERMIT CONDITIONS REGARDING REMOVAL OF CROSSING.
4. ALTERNATIVELY, TIMBER MATS MAY BE USED TO FORM THE TRAVEL SURFACE.
5. PROVIDE 50' STABILIZED ACCESS TO CROSSING ON BOTH SIDES OF STREAM CHANNEL (SEE PLAN VIEW). THE STABILIZED APPROACH MAY CONSIST OF GRAVEL (AASHTO #1 OR EQUAL) OR TIMBER MATS.
6. PIPES SHALL EXTEND BEYOND THE TOE OF THE CROSSING SUPPORT.
7. RUNOFF FROM THE ROADWAY SHALL BE DIVERTED OFF THE ROADWAY AND INTO A SEDIMENT REMOVAL BMP BEFORE IT REACHES THE ROCK APPROACH TO THE CROSSING.
8. FOLLOW TROUT STREAM RESTRICTIONS SHOWN ON PLAN SHEETS.

TEMPORARY CULVERT STREAM CROSSING

NOT TO SCALE

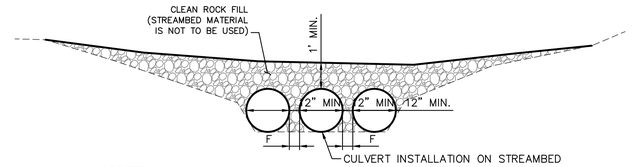

NOTE:

1. MULTIPLE PIPES AND MULTIPLE SPAN BRIDGES AND CULVERTS WHICH MAY TEND TO COLLECT DEBRIS, CONTRIBUTE TO THE FORMATION OF ICE JAMS AND INCREASE HEAD LOSSES SHALL BE AVOIDED TO THE MAXIMUM EXTENT PRACTICABLE. CROSSINGS OF LESS THAN 15 FEET SHALL BE BY ONE SPAN, EXCEPT WHERE CONDITIONS MAKE IT IMPRACTICAL TO AFFECT THE CROSSING WITHOUT MULTIPLE SPANS (SECTION 105.162).
2. REFER TO PADEP E&S MANUAL PAGES 39 AND 40 FOR DETAILS #3-13 (SINGLE SPAN CULVERT) AND #3-14 (MULTIPLE SPAN OUTLET) FOR ADDITIONAL INFORMATION.

MULTIPLE SPAN CULVERT

NOT TO SCALE

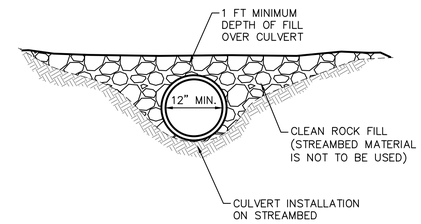

CROSS-SECTION VIEW

SINGLE SPAN CULVERT

NOT TO SCALE

MAINTENANCE OF TEMPORARY EQUIPMENT CROSSING:

1. TEMPORARY STREAM CROSSING SHALL BE INSPECTED ON A DAILY BASIS.
2. DAMAGED CROSSINGS SHALL BE REPAIRED WITHIN 24 HOURS OF THE INSPECTION AND BEFORE ANY SUBSEQUENT USE.
3. SEDIMENT DEPOSITS ON THE CROSSING OR ITS APPROACHES SHALL BE REMOVED REGULARLY AND PLACED IN SOIL STOCKPILES.
4. FLOW THROUGH SHALL BE INSPECTED DAILY AND IMPEDANCES REMOVED WITHIN 24 HOURS.
5. AS SOON AS TEMPORARY CROSSING IS NO LONGER NEEDED, IT SHALL BE REMOVED. ALL MATERIALS SHALL BE DISPOSED OF PROPERLY AND AREAS STABILIZED. TEMPORARY EQUIPMENT CROSSINGS SHALL BE IN PLACE FOR NO LONGER THAN 1 YEAR.

TEMPORARY EQUIPMENT CROSSING DETAILS (15 / 0.18)

NOT TO SCALE

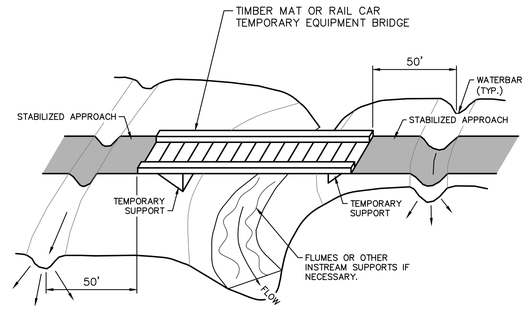

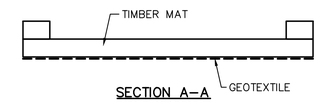

SECTION A-A

NOT TO SCALE

NOTES:

1. POST SIGNS; NO REFUELING WITHIN 100 FEET OF A STREAM.
2. APPROACHES TO CROSSINGS ARE NOT TO EXCEED 6" ABOVE ORIGINAL GRADE.
3. TIMBER MAT SPANS WITHOUT CENTER SUPPORT ARE LIMITED TO 15 FEET.
4. RAIL CAR SPANS WITHOUT CENTER SUPPORT ARE LIMITED TO 40 FEET.
5. GEOTEXTILE SHALL BE WOVEN WITH A MINIMUM GRAB TENSILE STRENGTH OF 200 POUNDS (MARV). ALTERNATES MUST BE APPROVED BY ENGINEER. WHERE SAFETY IS A CONCERN, GEOTEXTILE MAY BE REMOVED WITH PRIOR APPROVAL OF ENGINEER.
6. COMPOSITE MAT CAN BE SUBSTITUTED FOR TIMBER MATS.
7. CONSTRUCT AND MAINTAIN EQUIPMENT BRIDGES TO ALLOW UNRESTRICTED FLOW AND TO PREVENT SOIL FROM ENTERING THE WATERBODY.
8. WATERBARS AND BROAD-BASED DIPS SHALL DISCHARGE TO 18" CFS OR APPROVED SEDIMENT REMOVAL FACILITY.
9. FOLLOW PERMIT CONDITIONS REGARDING REMOVAL OF CROSSING.
10. PROVIDE 50' STABILIZED ACCESS TO CROSSING ON BOTH SIDES OF STREAM CHANNEL (SEE PLAN VIEW). THE STABILIZED APPROACH MAY CONSIST OF GRAVEL (AASHTO #1 OR EQUAL) OR TIMBER MATS.
11. RUNOFF FROM THE ROADWAY SHALL BE DIVERTED OFF THE ROADWAY AND INTO A SEDIMENT REMOVAL BMP BEFORE IT REACHES THE ROCK APPROACH TO THE CROSSING.
12. FOLLOW TROUT STREAM RESTRICTIONS SHOWN ON PLAN SHEETS.
13. ACCUMULATED SEDIMENT ON TIMBER MAT OR EQUIPMENT BRIDGE WILL BE REMOVED BY HAND AND PLACED IN SOIL STOCKPILES.

TEMPORARY EQUIPMENT BRIDGE STREAM CROSSING DETAIL

NOT TO SCALE

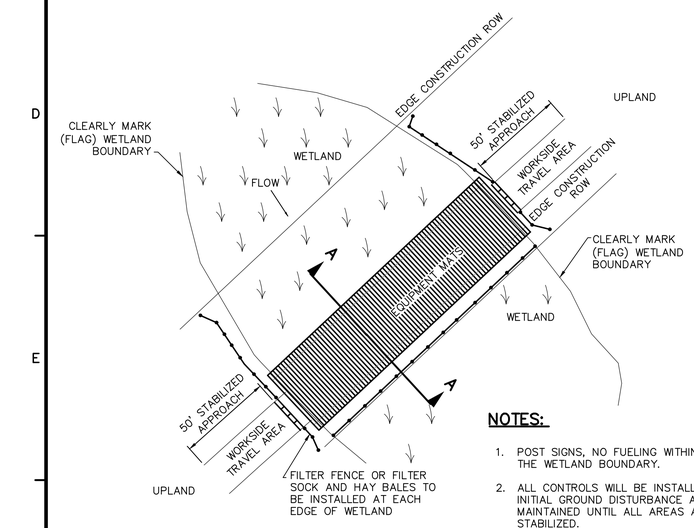

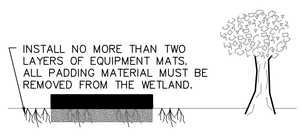

NOTES:

1. POST SIGNS, NO FUELING WITHIN 100' OF THE WETLAND BOUNDARY.
2. ALL CONTROLS WILL BE INSTALLED AFTER INITIAL GROUND DISTURBANCE AND MAINTAINED UNTIL ALL AREAS ARE STABILIZED.
3. LIMIT STUMP REMOVAL TO TRENCH LINE, UNLESS OTHER STUMPS CAUSE AN UNSAFE CONDITION.
4. RESTORE TO ORIGINAL CONTOUR AND DRAINAGE; RESTORE WETLAND MATERIAL.
5. RESTORE WETLAND IN ACCORDANCE WITH SHEET PLAN ES-0.09.

TEMPORARY TIMBER MAT WETLAND CROSSING (16 / 0.18)

NOT TO SCALE

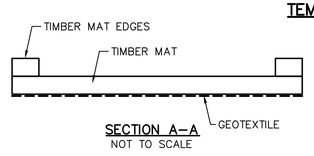

SECTION A-A

NOT TO SCALE

NOTE:

1. IF TIMBER MAT OR EQUIPMENT BRIDGE EDGES ARE NOT PROVIDED ON MAT TO CONTAIN SEDIMENT, INSTALL CFS IN SPECIAL PROTECTION WATERSHEDS OR SILT FENCE IN NON-SPECIAL PROTECTION WATERSHEDS TO PREVENT ANY SEDIMENT FROM THE EQUIPMENT CROSSING FROM ENTERING THE WETLAND.
2. GEOTEXTILE SHALL BE WOVEN WITH A MINIMUM GRAB TENSILE STRENGTH OF 200 POUNDS (MARV). ALTERNATES MUST BE APPROVED BY ENGINEER. WHERE SAFETY IS A CONCERN, GEOTEXTILE MAY BE REMOVED WITH PRIOR APPROVAL OF ENGINEER.
3. COMPOSITE MAT CAN BE SUBSTITUTED FOR TIMBER MATS.
4. ACCUMULATED SEDIMENT ON TIMBER MAT OR EQUIPMENT BRIDGE WILL BE REMOVED BY HAND AND PLACED IN SOIL STOCKPILES.

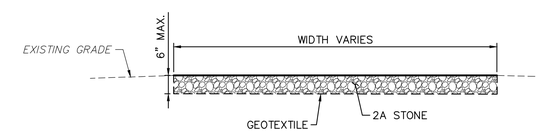

TYPICAL AGGREGATE ACCESS ROAD DETAIL

NOT TO SCALE

NOTES:

1. ENSURE RUNOFF FROM THE TRAVEL LANE SHALL BE DIVERTED OFF THE TRAVEL LANE INTO A SEDIMENT REMOVAL BMP BEFORE IT REACHES THE STABILIZED APPROACH.
2. GEOTEXTILE SHALL BE WOVEN WITH A MINIMUM GRAB TENSILE STRENGTH OF 200 POUNDS (MARV). ALTERNATES MUST BE APPROVED BY ENGINEER. WHERE SAFETY IS A CONCERN, GEOTEXTILE MAY BE REMOVED WITH PRIOR APPROVAL OF ENGINEER.

TETRA TECH
www.tetratech.com
661 ANDERSEN DRIVE – FOSTER PLAZA 7
PITTSBURGH, PA 15220
T: (412) 921-7090 | F: (412) 921-4040

REVISIONS

NO.	BY	DATE	REMARKS

COMMONWEALTH OF PENNSYLVANIA — REGISTERED PROFESSIONAL ENGINEER — ROBERT F. SIMCIK — PE-059408-E

SUNOCO PIPELINE L.P.
PHILADELPHIA, PENNSYLVANIA

PENNSYLVANIA PIPELINE PROJECT
CONSTRUCTION SPREAD 5

1-20" & 1-16" PROPOSED WELDED STEEL NATURAL GAS LIQUIDS PIPELINES

LANCASTER COUNTY CONSERVATION DISTRICT
EROSION & SEDIMENT CONTROL &
SITE RESTORATION PLAN
NOTES & DETAILS

DATE:	NOVEMBER 2016
PROJECT NO.:	112C05958
DESIGNED BY:	JB
DRAWN BY:	BH
CHECKED BY:	RS

COPYRIGHT TETRA TECH INC.

ES-0.18

SHEET 0.18 OF 49

R:_Marcellus Shale Projects\Sunoco\5958 – Penn Pipeline Project\15 – Lancaster\E&S\5958ES000.18.dwg PIT BEN.HOPPE 11/28/2016 12:08:49 PM

NOTE:
DETAIL NOT REQUIRED IN LANCASTER COUNTY.

HYDROSTATIC TESTING WATER DIRECT DISCHARGE DETAIL

NOT TO SCALE

17 / 0.19

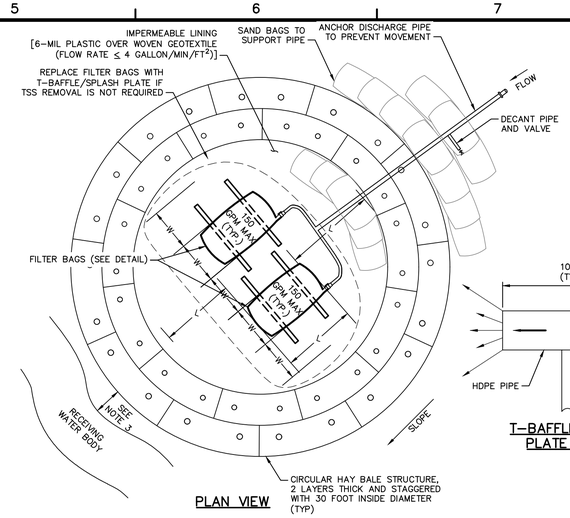

PLAN VIEW

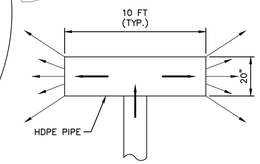

T-BAFFLE/SPLASH PLATE DETAIL

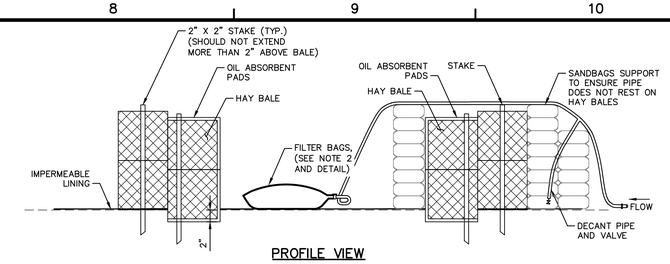

PROFILE VIEW

NOTES:

1. NOTICE OF INTENT MUST BE SUBMITTED AND NOTIFICATION OF PERMIT COVERAGE RECEIVED PRIOR TO DISCHARGING HYDROSTATIC TEST WATER.
2. HYDROSTATIC TEST WATER DISCHARGE STRUCTURE WILL BE LOCATED WITHIN THE PROJECT RIGHT-OF-WAY OR OTHER ESTABLISHED RIGHT-OF-WAY APPROVED BY SUNOCO AND LANDOWNER. INCREASE SIZE OF DISCHARGE STRUCTURE AND NUMBER OF FILTER BAGS TO MATCH REQUIRED DISCHARGE RATE AND TSS REMOVAL AS LONG AS REQUIRED LAND IS AVAILABLE. ADD ADDITIONAL SMALLER DISCHARGE STRUCTURES IF SPACE IS LIMITED. ELIMINATE FILTER BAG(S) IF TSS REMOVAL NOT REQUIRED AND REPLACE WITH T-BAFFLE/ SPLASH PLATE.
3. HYDROSTATIC WATER DISCHARGE STRUCTURE WILL BE LOCATED AT LEAST 100 FEET FROM THE EDGE OF A DELINEATED WETLAND, AND 50 FEET OR THE CHANNEL WIDTH, WHICHEVER IS GREATER, FROM THE TOP OF BANK OF A RECEIVING STREAM.
4. HYDROSTATIC WATER DISCHARGE STRUCTURE WILL BE LOCATED SUCH THAT IT DRAINS TO A WELL-VEGETATED AREA WITH SLOPES BETWEEN 1% AND 5% TOWARD THE RECEIVING WATERBODY.
5. HYDROSTATIC TEST WATER MUST BE SAMPLED AND ANALYZED TO CONFIRM COMPLIANCE WITH PARAMETERS IDENTIFIED IN PADEP PAG-10 GENERAL PERMIT FOR DISCHARGE FROM HYDROSTATIC TESTING OF TANKS AND PIPELINES AND THE APPROVED SAMPLING AND ANALYSIS PROGRAM FOR HYDROSTATIC TEST WATERS FOR PIPP IN PENNSYLVANIA.
6. THE DISCHARGE RATE TO THE STRUCTURE SHOULD BE LIMITED TO THE LOWEST POSSIBLE RATE TO MINIMIZE ANY POTENTIAL IMPACT ON AQUATIC LIFE AND TO REDUCE THE POTENTIAL FOR EROSION (E.G., 150 GPM).
7. IF MUNICIPAL WATER IS USED FOR TESTING, HOLD THE WATER IN THE PIPE FOR AT LEAST 24 HOURS PRIOR TO DISCHARGE TO MEET TOTAL RESIDUAL CHLORINE LIMITS.
8. IMPLEMENT ADDITIONAL EROSION AND SEDIMENT CONTROLS AS REQUIRED IN PENNSYLVANIA DEPARTMENT OF ENVIRONMENTAL PROTECTION EROSION AND SEDIMENT CONTROL PROGRAM MANUAL, TECHNICAL GUIDANCE NUMBER 363-2134-008, MARCH 2012.
9. DO NOT DISCHARGE HYDROSTATIC TEST WATER TO EV OR HQ WATERS.
10. DO NOT DISCHARGE HYDROSTATIC TEST WATER TO TROUT STOCKED STREAMS FROM MARCH 1 TO JUNE 15. THE LISTING OF TROUT STOCKED STREAMS CAN BE FOUND ON THE PENNSYLVANIA FISH AND BOAT COMMISSION'S WEBSITE: WWW.FISH.STATE.PA.US.
11. A PREPAREDNESS, PREVENTION, AND CONTINGENCY (PPC) PLAN MUST BE DEVELOPED IN ACCORDANCE WITH PA DEP'S "GUIDELINES FOR THE DEVELOPMENT AND IMPLEMENTATION OF ENVIRONMENTAL EMERGENCY RESPONSE PLANS" (DEP ID 400-2200-001) AND ITS NPDES-SPECIFIC ADDENDUM. THE PPC PLAN MUST BE MAINTAINED ON-SITE AND BE MADE AVAILABLE UPON REQUEST.

STREAMBANK STABILIZATION

SOUTHCENTRAL REGION

COUNTY	STREAM	SPECIAL PROTECTION WATER	NORMAL DEPTH (ft)	SLOPE (ft/ft)	VELOCITY (ft/sec)	SHEAR STRESS (lb/sf)	SHEAR STRESS LESS THAN 0.25?	SHEAR STRESS OF NATIVE SOIL (lb/sf)	RIP RAP REQUIRED	IF "RIP RAP" REQ'D, SIZE (Table 6.6)	THICKNESS (IN) OF RIP RAP (Table 6.6)	FILTER STONE TYPE
Lancaster	S-B83		1.08	0.01	3.07	0.67	no		yes	R-3	9	AASHTO #57

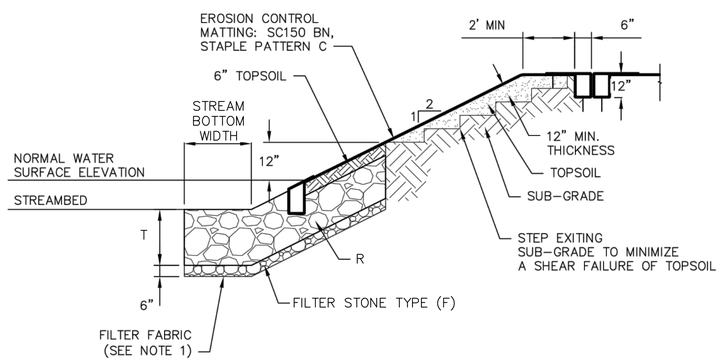

RIP-RAP BANK STABILIZATION DETAIL

NO SCALE

1. SUITABLE WOVEN OR NON-WOVEN GEOTEXTILE UNDERLAYMENT MUST BE USED IN ACCORDANCE TO MANUFACTURER'S RECOMMENDATIONS.
2. REFER TO EROSION CONTROL BLANKET DETAIL, ES-0.06.
3. MATTING WILL EXTEND FROM TOP OF BANK 50' PERPENDICULARLY AWAY FROM TOP OF BANK FOR NON SPECIAL PROTECTION STREAMS AND 100' PERPENDICULARLY AWAY FROM TOP OF BANK FOR SPECIAL PROTECTION STREAMS.
4. SEE TABLE

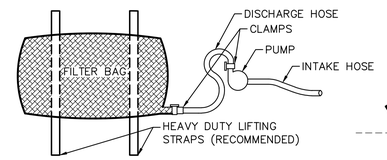

PLAN VIEW

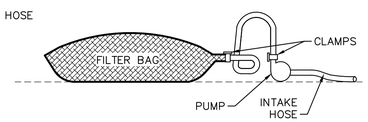

ELEVATION VIEW

NOTE:

LOW VOLUME FILTER BAGS SHALL BE MADE FROM NON-WOVEN GEOTEXTILE MATERIAL SEWN WITH HIGH STRENGTH, DOUBLE STITCHED "J" TYPE SEAMS. THEY SHALL BE CAPABLE OF TRAPPING PARTICLES LARGER THAN 150 MICRONS. HIGH VOLUME FILTER BAGS SHALL BE MADE FROM WOVEN GEOTEXTILES THAT MEET THE FOLLOWING STANDARDS:

PROPERTY	TEST METHOD	MINIMUM STANDARD
AVG. WIDE WIDTH STRENGTH	ASTM D-4884	60 LB/IN
GRAB TENSILE	ASTM D-4632	205 LB
PUNCTURE	ASTM D-4833	110 LB
MULLEN BURST	ASTM D-3786	350 PSI
UV RESISTANCE	ASTM D-4355	70%
AOS % RETAINED	ASTM D-3751	80 SIEVE

FILTER BAGS SHALL BE REPLACED WHEN THEY BECOME ½ FULL OF SEDIMENT. SPARE BAGS SHALL BE KEPT AVAILABLE FOR REPLACEMENT OF THOSE THAT HAVE FAILED OR ARE FILLED. BAGS SHALL BE PLACED ON STRAPS TO FACILITATE REMOVAL UNLESS BAGS COME WITH LIFTING STRAPS ALREADY ATTACHED.

THE PUMP DISCHARGE HOSE SHALL BE INSERTED INTO THE BAGS IN THE MANNER SPECIFIED BY THE MANUFACTURER AND SECURELY CLAMPED. A PIECE OF PVC PIPE IS RECOMMENDED FOR THIS PURPOSE.

FILTER BAGS SHALL BE INSPECTED DAILY. IF ANY PROBLEM IS DETECTED, PUMPING SHALL CEASE IMMEDIATELY AND NOT RESUME UNTIL THE PROBLEM IS CORRECTED.

FILTER BAG DETAIL USE IN HAY BALE DISCHARGE STRCTURE

NOT TO SCALE

DISCHARGE STRUCTURES TO BE USED FOR HYDROSTATIC TEST WATER

NOT TO SCALE

18 / 0.19

LANCASTER COUNTY MAINLINE TESTING DISCHARGE LOCATION INFORMATION

OUTFALL NO.	LATITUDE			LONGITUDE			ANTICIPATED DISCHARGE EVENTS				DISCHARGE TYPE	RECEIVING WATER NAME	CH. 93 EXISTING USE	PAFBC DESIGNATION	DRAINS TO EV WETLANDS?
	DEGREES	MINUTES	SECONDS	DEGREES	MINUTES	SECONDS	MAXIMUM FLOW (GPM)	DURATION (HRS)	VOLUME (GAL)*	NO./YEAR					
069	40	17	1.19	-76	6	58.69	2,000	39.1	4,693,296	1	HAY BALE STRUCTURE	UNT TO LITTLE COCALICO CREEK	TSF	DRAINS TO STS	NO

* VOLUME DISPLAYS MAXIMUM POSSIBLE DISCHARGE VOLUME FOR EACH DISCHARGE LOCATION. NOT ALL DISCHARGE LOCATIONS WILL BE USED.

LANCASTER COUNTY (SPREAD 1) HDD TESTING DISCHARGE LOCATION INFORMATION

NOT TO SCALE

19 / 0.19

TETRA TECH
www.tetratech.com
661 ANDERSEN DRIVE – FOSTER PLAZA 7
PITTSBURGH, PA 15220
T: (412) 921-7090 | F: (412) 921-4040

REVISIONS

NO.	BY	DATE	REMARKS

COMMONWEALTH OF PENNSYLVANIA — REGISTERED PROFESSIONAL ENGINEER — ROBERT F. SIMCIK — PE-059435-E

SUNOCO PIPELINE L.P.
PHILADELPHIA, PENNSYLVANIA

PENNSYLVANIA PIPELINE PROJECT
CONSTRUCTION SPREAD 5

1-20" & 1-16" PROPOSED WELDED STEEL NATURAL GAS LIQUIDS PIPELINES

LANCASTER COUNTY CONSERVATION DISTRICT
EROSION & SEDIMENT CONTROL &
SITE RESTORATION PLAN
NOTES & DETAILS

DATE:	NOVEMBER 2016
PROJECT NO.:	112C05958
DESIGNED BY:	JB
DRAWN BY:	BH
CHECKED BY:	RS

COPYRIGHT TETRA TECH INC.

ES-0.19

SHEET 0.19 OF 49

SITE RESTORATION GENERAL NOTES:

1. TOPOGRAPHIC MAPPING AND FEATURES COMPILED FROM WWW.PASDA.PSU.EDU.
2. THE PROJECT TAKES PLACE WITHIN LANCASTER COUNTY, PENNSYLVANIA.
3. TOWNSHIP BOUNDARIES TAKEN FROM WWW.PASDA.PSU.EDU.
4. 100-YEAR FEMA FLOODPLAINS TAKEN FROM WWW.PASDA.PSU.EDU.
5. SEE SHEET ES-0.02 FOR STREAM AND WETLAND CROSSING TABLE.
6. PIPELINE LOCATION AND RIGHT-OF-WAY FROM SUNOCO PIPELINE L.P.
7. USE COMPOST FILTER SOCK AS REQUIRED TO PREVENT RUNOFF FROM SPOIL AREA.
8. AT ALL STREAM CROSSINGS, RUNOFF MUST BE DIRECTED TO A SEDIMENT REMOVAL AREA (I.E. COMPOST FILTER SOCKS).
9. THE RIGHTS-OF-WAYS AND EASEMENTS SHOWN ON THIS PLAN ARE THE RESPONSIBILITY OF SUNOCO PIPELINE L.P. TO SECURE WITH THE INDIVIDUAL PROPERTY OWNER. THE RIGHTS-OF-WAY AND EASEMENTS SHOWN ON THIS PERMIT DRAWING REPRESENT THE BEST AVAILABLE PROPERTY INFORMATION AS PROVIDED TO TETRA TECH, INC. BY SUNOCO PIPELINE L.P. THE RIGHTS-OF-WAY AND EASEMENTS SHALL BE VERIFIED AND LOCATED IN THE FIELD BY SUNOCO PIPELINE L.P.
10. PAST AND PRESENT LAND USE CONSISTS OF AGRICULTURAL, FORESTED AND RESIDENTIAL AREAS. POST CONSTRUCTION LAND USE WILL BE A MAINTAINED, VEGETATED RIGHT-OF-WAY.
11. DRAWINGS REPRESENT THE FINAL PLAN FOR CONSTRUCTION.
12. THE EROSION & SEDIMENT CONTROL PLAN AND SITE RESTORATION PLAN, INSPECTION REPORTS, AND MONITORING REPORTS MUST BE AVAILABLE AT THE PROJECT SITE FOR REVIEW AND INSPECTION BY THE DEPARTMENT OR CONSERVATION DISTRICT.

SITE RESTORATION SCHEDULE:

1. AGRICULTURAL LIME APPLICATION RATES WILL BE DETERMINED BY FIELD PH TESTING. TESTING WILL BE PERFORMED AT A RATE OF 1 TEST/ACRE (MIN). IN ABSENCE OF FIELD TESTING, APPLY AT 6 TONS/ACRE.
2. APPLY 10-20-20 FERTILIZER AT THE RATE OF 1,000 LB/ACRE, OR AT A RATE DETERMINED BY FIELD TESTING.
3. WORK IN LIME AND FERTILIZER TO A DEPTH OF 4 IN. USING SUITABLE EQUIPMENT.
4. SEED PER PERMANENT SEED MIXTURE.
5. STRAW MULCH SHALL BE APPLIED AT THE RATE OF THREE TONS PER ACRE. CHEMICALLY TREATED OR SALTED STRAW IS NOT ACCEPTABLE AS MULCH.

SITE RESTORATION:

FOLLOWING COMPLETION OF PIPELINE INSTALLATION AND TRENCH BACKFILLING, THE AREA SHALL BE RETURNED TO GENERAL PRECONSTRUCTION GRADES PRESENT PRIOR TO PIPELINE INSTALLATION IN ORDER TO MAINTAIN PRECONSTRUCTION DRAINAGE PATTERNS. GROUNDS DISTURBED BY ANY OF THE OPERATIONS NECESSARY TO COMPLETE THE WORK FOR THIS PROJECT ARE TO BE PERMANENTLY SEEDED, OR IF SPECIFIED, SODDED, UNLESS OCCUPIED BY STRUCTURES, PAVED, OR DESIGNATED AS A PERMANENT ACCESS ROAD. A TEMPORARY CESSATION OF EARTH DISTURBANCE ACTIVITIES THAT LASTS FOUR DAYS OR LONGER REQUIRES TEMPORARY STABILIZATION. DISTURBED AREAS, WHICH ARE AT FINAL GRADE, SHALL BE SEEDED AND MULCHED IMMEDIATELY, WITH THE EXCEPTION OF THE PERMANENT ACCESS ROADS. IF SEEDING CANNOT BE COMPLETED IMMEDIATELY AFTER THE AREA REACHES FINAL GRADE DUE TO WEATHER CONDITIONS, THE DISTURBED AREA SHALL BE STABILIZED AND MULCHED WITH STRAW AT THE RATE OF THREE TONS PER ACRE. THIS STRAW SHALL BE ANCHORED USING A METHOD DESCRIBED UNDER MULCHING OF THIS NARRATIVE. TEMPORARY ACCESS ROADS WILL BE RESTORED TO A VEGETATED CONDITION FOLLOWING CONSTRUCTION. THE PROPOSED PERMANENT ACCESS ROADS WILL REMAIN IN PLACE FOLLOWING CONSTRUCTION.

TETRA TECH
www.tetratech.com
661 ANDERSEN DRIVE – FOSTER PLAZA 7
PITTSBURGH, PA 15220
T: (412) 921-7090 | F: (412) 921-4040

REVISIONS

NO.	BY	DATE	REMARKS

COMMONWEALTH OF PENNSYLVANIA
REGISTERED PROFESSIONAL ENGINEER
ROBERT F. SIMCIK
PE-075848-E

SUNOCO PIPELINE L.P.
PHILADELPHIA, PENNSYLVANIA

PENNSYLVANIA PIPELINE PROJECT
CONSTRUCTION SPREAD 5

1-20" & 1-16" PROPOSED WELDED STEEL NATURAL GAS LIQUIDS PIPELINES

LANCASTER COUNTY CONSERVATION DISTRICT
EROSION & SEDIMENT CONTROL &
SITE RESTORATION PLAN
NOTES & DETAILS

DATE:	NOVEMBER 2016
PROJECT NO.:	112C05958
DESIGNED BY:	JB
DRAWN BY:	BH
CHECKED BY:	RS

COPYRIGHT TETRA TECH INC.

ES-0.20

R:_Marcellus Shale Projects\Sunoco\5958 – Penn Pipeline Project\15 – Lancaster\E&S\5958ES000.20.dwg PIT BEN.HOPPE 12/1/2016 12:21:19 PM

NOTES:

1. TOPOGRAPHIC MAPPING AND FEATURES COMPILED FROM WWW.PASDA.PSU.EDU.
2. THE PROJECT TAKES PLACE WITHIN DAUPHIN COUNTY, PENNSYLVANIA.
3. TOWNSHIP BOUNDARIES TAKEN FROM WWW.PASDA.PSU.EDU.
4. 100-YEAR FEMA FLOODPLAINS FROM WWW.PASDA.PSU.EDU.
5. PIPELINE LOCATION AND RIGHT-OF-WAY FROM SUNOCO PIPELINE L.P.
6. USE COMPOST FILTER SOCK AS REQUIRED TO PREVENT RUNOFF FROM SPOIL AREA.
7. AT ALL STREAM CROSSINGS, RUNOFF MUST BE DIRECTED TO A SEDIMENT REMOVAL AREA (i.e. COMPOST FILTER SOCKS).
8. THE RIGHTS-OF-WAYS AND EASEMENTS SHOWN ON THIS PLAN ARE THE RESPONSIBILITY OF SUNOCO PIPELINE L.P. TO SECURE WITH THE INDIVIDUAL PROPERTY OWNER. THE RIGHTS-OF-WAY AND EASEMENTS SHOWN ON THIS PERMIT DRAWING REPRESENT THE BEST AVAILABLE PROPERTY INFORMATION AS PROVIDED TO TETRA TECH, INC. BY SUNOCO PIPELINE L.P. THE RIGHTS-OF-WAY AND EASEMENTS SHALL BE VERIFIED AND LOCATED IN THE FIELD BY SUNOCO PIPELINE L.P.
9. PAST AND PRESENT LAND USE CONSISTS OF AGRICULTURAL, FORESTED AND RESIDENTIAL AREAS. POST CONSTRUCTION LAND USE WILL BE A MAINTAINED, VEGETATED RIGHT-OF-WAY.
10. DRAWINGS REPRESENT THE FINAL PLAN FOR CONSTRUCTION.
11. THE EROSION & SEDIMENT CONTROL PLAN AND SITE RESTORATION PLAN, INSPECTION REPORTS, AND MONITORING REPORTS MUST BE AVAILABLE FOR REVIEW AND INSPECTION BY THE DEPARTMENT OR CONSERVATION DISTRICT.
12. THE LICENSED PROFESSIONAL OR DESIGNEE SHALL BE PRESENT ON SITE FOR THE CONSTRUCTION OF THE INFILTRATION BERMS AND TRENCHES.
13. A RECORDED INSTRUMENT WILL BE RECORDED AT THE RECORDER OF DEEDS TO PROVIDE FOR NECESSARY ACCESS FOR LONG TERM OPERATION AND MAINTENANCE FOR PCSM BMP'S. THE DEED WILL PROVIDE NOTICE THAT THE RESPONSIBILITY FOR THE LONG TERM OPERATION AND MAINTENANCE OF THE PCSM BMP's IS A COVENANT THAT RUNS WITH THE LAND AND IS BINDING AND ENFORCEABLE BY SUBSEQUENT GRANTEES..

SITE RESTORATION

FOLLOWING COMPLETION OF PIPELINE INSTALLATION AND TRENCH BACKFILLING, THE PIPELINE RIGHT OF WAY, ASSOCIATED WORKSPACES, AND TEMPORARY ACCESS ROADS SHALL BE RETURNED TO THE GENERAL GRADE PRESENT PRIOR TO PIPELINE INSTALLATION IN ORDER TO MAINTAIN PRECONSTRUCTION DRAINAGE PATTERNS. AFTER COMPLETION OF MAJOR CONSTRUCTION WORK, TOPSOIL THAT WAS STOCKPILED DURING CONSTRUCTION WILL BE PLACED ALONG THE ROW. GROUNDS DISTURBED BY ANY OF THE OPERATIONS NECESSARY TO COMPLETE THE WORK FOR THIS PROJECT ARE TO BE PERMANENTLY SEEDED, OR IF SPECIFIED, SODDED, UNLESS OCCUPIED BY STRUCTURES, PAVED OR DESIGNATED AS A PERMANENT ACCESS ROAD. DISTURBED AREAS, WHICH ARE AT FINAL GRADE, SHALL BE SEEDED AND MULCHED ONCE FINAL GRADES ARE ACHIEVED. THE PERMANENT SEED MIXTURE WILL RESTORE DISTURBED AREAS TO A MEADOW IN GOOD CONDITION OR BETTER. IF SEEDING CANNOT BE COMPLETED WITHIN A FOUR (4) DAY PERIOD DUE TO WEATHER CONDITIONS, THE DISTURBED AREA WILL BE MULCHED WITH STRAW AT THE RATE OF THREE (3) TONS PER ACRE. THIS STRAW WILL BE ANCHORED USING A METHOD OUTLINED ON DRAWING PCS-0.03.

SITE RESTORATION CONSTRUCTION SEQUENCE

A GENERALIZED CONSTRUCTION SEQUENCE IS PROVIDED BELOW. THE CONSTRUCTION SEQUENCE IS INTENDED TO PROVIDE A GENERAL COURSE OF ACTION TO CONFORM TO THE APPLICABLE REGULATORY AGENCY REQUIREMENTS FOR SITE RESTORATION AND POST-CONSTRUCTION STORMWATER MANAGEMENT OF THE SITE. NECESSARY STEPS FOR PROPER AND COMPLETE EXECUTION OF WORK PERTAINING TO THIS PLAN, WHETHER SPECIFICALLY MENTIONED OR NOT, ARE TO BE PERFORMED BY THE CONTRACTOR. THE CONTRACTOR WILL COMPLY WITH ALL REQUIREMENTS LISTED IN THIS SECTION. THE CONTRACTOR MAY BE REQUIRED TO ALTER CONTROLS BASED ON THE EFFECTIVENESS OF CONTROLS OR DIFFERING CONDITIONS ENCOUNTERED IN THE FIELD. THE APPROPRIATE COUNTY CONSERVATION DISTRICT AND DEP SHALL BE CONTACTED AND MUST APPROVE ANY DEVIATION TO THE AUTHORIZED PLANS.
A PRE-CONSTRUCTION MEETING IS REQUIRED PRIOR TO THE START OF ANY CONSTRUCTION ACTIVITY. THE PENNSYLVANIA DEPARTMENT OF ENVIRONMENTAL PROTECTION (PADEP) OR APPLICABLE COUNTY CONSERVATION DISTRICT, CONTRACTORS, THE LANDOWNER, APPROPRIATE MUNICIPAL OFFICIALS, AND THE PLAN PREPARER MUST BE INVITED TO THIS MEETING AT LEAST 7 DAYS IN ADVANCE.

1. GRADE SURFACE TO FINISHED GRADE ELEVATIONS AS SOON AS PRACTICABLE FOLLOWING COMPLETION OF PIPE INSTALLATION.
2. SURFACE ROUGHENING WILL BE UTILIZED TO ROUGH THE SOIL SURFACE WITH HORIZONTAL DEPRESSIONS FOR THE PURPOSE OF REDUCING RUNOFF VELOCITY, INCREASING INFILTRATION, AIDING THE ESTABLISHMENT OF VEGETATION, AND REDUCING EROSION. SURFACE ROUGHENING SHOULD BE APPLIED TO SLOPES 3H:1V OR STEEPER UNLESS A STABLE ROCK FACE IS PROVIDED OR IT CAN BE SHOWN THAT THERE IS NOT A POTENTIAL FOR SEDIMENT POLLUTION TO SURFACE WATERS. FOR ROUGHENED SURFACES WITHIN 50 FEET OF A SURFACE WATER, AND WHERE BLANKETING OF SEEDED AREAS IS PROPOSED AS THE MEANS TO ACHIEVING PERMANENT STABILIZATION, SPRAY-ON TYPE BLANKETS ARE RECOMMENDED. SURFACE ROUGHENING SHALL BE ACCOMPLISHED USING DOZERS AFFIXED WITH GROUSER TRACKED EQUIPMENT. DOZERS SHALL RUN UP AND DOWN THE SLOPES LEAVING HORIZONTAL GROOVES PERPENDICULAR TO THE SLOPE. DOZER BLADES SHALL BE RAISED AND NOT USED DURING SURFACE ROUGHENING. WHERE COMPACTION DOES OCCUR, CONTRACTOR SHALL SCARIFIY THE SOIL OR PROVIDE ADDITIONAL ROUGHENING SUCH AS DEEP RIPPING OR CHISEL RIPPING TO RESTORE THE AREA TO A MINIMAL COMPACTED STATE. IN AREAS OF PROPOSED INFILTRATION, SOILS SHALL BE AMENDED TO 2' BELOW GRADE. SEE SOIL AMENDMENT AND RESTORATION CONSTRUCTION SEQUENCE BELOW.
3. PLACE TOPSOIL FROM TOPSOIL STOCKPILES AS THE UPPER LAYER OF BACKFILL. TOPSOIL SHALL NOT BE PLACED WHEN THE SUBGRADE IS FROZEN OR WHEN IT IS EXCESSIVELY WET OR DRY AND SHALL NOT BE HANDLED WHEN IN A FROZEN OR MUDDY CONDITION.
4. REMOVE GRAVEL AND GEOTEXTILE FROM THE TEMPORARY ACCESS ROADS AND SCARIFY THE SOIL. REFER TO STEP 2 OF THIS SEQUENCE TO ADDRESS COMPACTION AT ACCESS ROADS. AFTER ADDRESSING COMPACTION CONCERNS, PLACE TOPSOIL THAT WAS STRIPPED PRIOR TO INSTALLATION OF THE ACCESS ROADS.
5. IMMEDIATELY SEED AND MULCH DISTURBED AREAS IN ACCORDANCE WITH THE PERMANENT SEEDING SCHEDULE ONCE FINAL GRADE IS ESTABLISHED AND TOPSOIL IS PLACED.
6. MAINTAIN EROSION AND SEDIMENTATION CONTROL DEVICES UNTIL SITE WORK IS COMPLETE AND A UNIFORM 70-PERCENT PERENNIAL VEGETATIVE COVER IS ESTABLISHED. REGRADE AND REVEGETATE AREAS DISTURBED DURING THE REMOVAL OF THE EROSION AND SEDIMENT CONTROLS.

SOIL AMENDMENT AND RESTORATION CONSTRUCTION SEQUENCE

1. GRADE SURFACE TO FINISHED GRADE ELEVATIONS AS SOON AS PRACTICABLE FOLLOWING COMPLETION OF PIPE INSTALLATION.
2. IN THE DESIGNATED SOIL AMENDMENT AREA, TILL THE GROUND AND MIX IN THE COMPOST AT A RATIO OF 2:1 (SOIL:COMPOST) TO A DEPTH OF 24 INCHES.
3. IMMEDIATELY SEED AND MULCH DISTURBED AREAS ONCE FINAL GRADE IS ESTABLISHED IN ACCORDANCE WITH THE PERMANENT SEEDING SCHEDULE.
4. MAINTAIN EROSION AND SEDIMENTATION CONTROL DEVICES UNTIL SITE WORK IS COMPLETE AND A UNIFORM 70% PERENNIAL VEGETATIVE COVER IS ESTABLISHED.

POST CONSTRUCTION STORMWATER MANAGEMENT CONSTRUCTION SEQUENCE

1. GRADE SURFACE TO FINISHED GRADE ELEVATIONS AS SOON AS PRACTICABLE FOLLOWING COMPLETION OF PIPE INSTALLATION.
2. INSTALL POST CONSTRUCTION BMPS AFTER COMPLETION OF PIPELINE CONSTRUCTION:1

SOIL AMENDMENT AND RESTORATION

1. GRADE SURFACE TO FINISHED GRADE ELEVATIONS AS SOON AS PRACTICABLE FOLLOWING COMPLETION OF PIPE INSTALLATION.
2. IN THE DESIGNATED SOIL AMENDMENT AREA, TILL THE GROUND AND MIX IN THE COMPOST AT A RATIO OF 2:1 (SOIL:COMPOST) TO A DEPTH OF 24 INCHES.
3. IMMEDIATELY SEED AND MULCH DISTURBED AREAS ONCE FINAL GRADE IS ESTABLISHED IN ACCORDANCE WITH THE PERMANENT SEEDING SCHEDULE.
4. MAINTAIN EROSION AND SEDIMENTATION CONTROL DEVICES UNTIL SITE WORK IS COMPLETE AND A UNIFORM 70% PERENNIAL VEGETATIVE COVER IS ESTABLISHED.

TETRA TECH
www.tetratech.com
661 ANDERSEN DRIVE – FOSTER PLAZA 7
PITTSBURGH, PA 15220
T: (412) 921-7090 | F: (412) 921-4040

REVISIONS

NO.	BY	DATE	REMARKS

COMMONWEALTH OF PENNSYLVANIA — REGISTERED PROFESSIONAL — ROBERT F. SIMCIK — ENGINEER — PE-059435-E

SUNOCO PIPELINE L.P.
PHILADELPHIA, PENNSYLVANIA

PENNSYLVANIA PIPELINE PROJECT
CONSTRUCTION SPREAD 5

1-20" & 1-16" PROPOSED WELDED STEEL NATURAL GAS LIQUIDS PIPELINES

LANCASTER COUNTY CONSERVATION DISTRICT
EROSION & SEDIMENT CONTROL &
SITE RESTORATION PLAN
NOTES & DETAILS

DATE:	NOVEMBER 2016
PROJECT NO.:	112C05958
DESIGNED BY:	JB
DRAWN BY:	BH
CHECKED BY:	RS

COPYRIGHT TETRA TECH INC.

ES-0.22

R:_Marcellus Shale Projects\Sunoco\5958 – Penn Pipeline Project\15 – Lancaster\E&S\5958ES000.21.dwg PIT BEN.HOPPE 12/1/2016 12:21:02 PM

LONG TERM INSPECTIONS AND MAINTENANCE FOR SITE RESTORATION AND PCSM CONTROLS:

LONG-TERM MAINTENANCE OF THE PIPELINE ROW WILL INCLUDE PERIODIC VISUAL INSPECTIONS FOR SUFFICIENT VEGETATIVE GROWTH AND COVER. INSUFFICIENT VEGETATIVE COVER IS DEFINED AS ANY AREA NOT ACHIEVING A UNIFORM 70-PERCENT PERENNIAL VEGETATIVE COVER. BARE SPOTS AND AREAS WITH INSUFFICIENT VEGETATIVE COVER WILL BE RESEEDED AND MULCHED WITHIN 24 HOURS OF DISCOVERY. THE RIGHT OF WAY WILL BE INSPECTED FOR SIGNS OF EROSION, ESPECIALLY ON STEEP SLOPES. CORRECTIVE MEASURES WILL BE TAKEN, AS NEEDED. IF THERE IS EVIDENCE OF TRENCH SETTLING, THE AREA WILL BE REGRADED TO MAINTAIN PRE-CONSTRUCTION DRAINAGE PATTERNS, MULCHED, AND SEEDED. A WRITTEN REPORT IS REQUIRED FOR EACH INSPECTION AND FOR EACH REPAIR OR MAINTENANCE ACTIVITY, AND THE REPORT SHOULD SPECIFY HOW TO ACCESS THE SITE. SPLP IS RESPONSIBLE FOR MAINTAINING THE ROW UNDER THE PROVISIONS OF THIS PERMIT.

PERMANENT PROPOSED ACCESS ROADS AND VALVE PADS WILL BE CONSTRUCTED AS PART OF THE PROJECT. THESE ACCESS ROADS WILL REMAIN AS A PERMANENT GRAVEL DRIVE AFTER CONSTRUCTION IS COMPLETE. THE ACCESS ROADS WILL BE INSPECTED PERIODICALLY, AND AGGREGATE WILL BE APPLIED TO THE PERMANENT ACCESS ROADS AS NEEDED TO MAINTAIN AN ADEQUATE THICKNESS.

INSPECTION AND MAINTENANCE PROCEDURES FOR PERMANENT POST-CONSTRUCTION STORMWATER MANAGEMENT FACILITIES AND STORMWATER CONVEYANCE BMPS ARE SUMMARIZED BELOW. IF ANY POST-CONSTRUCTION STORMWATER MANAGEMENT FACILITIES ARE CONSTRUCTED PRIOR TO STABILIZATION OF UPSLOPE CONTRIBUTORY DRAINAGE AREAS, INSPECTIONS SHALL OCCUR WEEKLY AND AFTER RUNOFF EVENTS UNTIL THE SURROUNDING AREA ACHIEVES STABILIZATION. SPECIFY WHERE WE HAVE TO DO POST-CONSTRUCTION INFILTRATION TESTING.

SOIL AMENDMENT AND RESTORATION

- THE SOIL RESTORATION PROCESS MAY NEED TO BE REPEATED OVER TIME, DUE TO COMPACTION BY USE AND/OR SETTLING.
- SOIL AMENDMENT AREAS SHALL BE INSPECTED AT LEAST 4 TIMES PER YEAR FOR SIGNS OF COMPACTION. TO REMEDY COMPACTION, TILL THE SOIL TO A DEPTH OF 24 INCHES AND MIX IN COMPOST AT A RATIO OF 2:1 (SOIL:COMPOST).

CHANNEL

- INSPECTIONS TO BE DONE ANNUALLY AND WITHIN 48 HOURS AFTER EVERY MAJOR STORM EVENT (> 1 INCH RAINFALL DEPTH).
  - INSPECT AND CORRECT EROSIONS PROBLEMS, DAMAGE TO VEGETATION, AND SEDIMENT AND DEBRIS ACCUMULATION (ADDRESS WHEN > 3 INCHES AT ANY SPOT OR COVERING VEGETATION).
  - FOR VEGETATED CHANNELS, INSPECT VEGETATION ON SIDE SLOPES FOR EROSION AND FORMATION OF RILLS OR GULLIES, CORRECT AS NEEDED.
  - INSPECT FOR POOLS OF STANDING WATER, DEWATER AND DISCHARGE TO AN APPROVED LOCATION AND RESTORE TO DESIGN GRADE.
  - FOR VEGETATED CHANNELS, MOW AND TRIM VEGETATION TO ENSURE SAFETY, AESTHETICS, PROPER SWALE OPERATION, OR TO SUPPRESS WEEDS AND INVASIVE VEGETATION; DISPOSE OF CUTTINGS IN A LOCAL COMPOSTING FACILITY; MOW ONLY WHEN CHANNEL IS DRY TO AVOID RUTTING.
  - INSPECT FOR LITTER; REMOVE PRIOR TO MOWING.
  - INSPECT FOR UNIFORMITY IS CROSS-SECTION AND LONGITUDINAL SLOPE, CORRECT AS NEEDED.
  - INSPECT CHANNEL INLET (CURB CUTS, PIPES, ETC.) AND OUTLET FOR SIGNS OF EROSION OR BLOCKAGE, CORRECT AS NEEDED.
  - REPLACE ANY DISPLACED RIPRAP FOR RIPRAP LINED CHANNELS.

TETRA TECH
www.tetratech.com
661 ANDERSEN DRIVE - FOSTER PLAZA 7
PITTSBURGH, PA 15220
T: (412) 921-7090 | F: (412) 921-4040

REVISIONS

NO.	BY	DATE	REMARKS

COMMONWEALTH OF PENNSYLVANIA
REGISTERED PROFESSIONAL ENGINEER
ROBERT F. SIMCIK
PE-059435-E

SUNOCO PIPELINE L.P.
PHILADELPHIA, PENNSYLVANIA

PENNSYLVANIA PIPELINE PROJECT
CONSTRUCTION SPREAD 5

1-20" & 1-16" PROPOSED WELDED STEEL NATURAL GAS LIQUIDS PIPELINES

LANCASTER COUNTY CONSERVATION DISTRICT
EROSION & SEDIMENT CONTROL &
SITE RESTORATION PLAN
NOTES & DETAILS

DATE:	NOVEMBER 2016
PROJECT NO.:	112C05958
DESIGNED BY:	JB
DRAWN BY:	BH
CHECKED BY:	RS

COPYRIGHT TETRA TECH INC.

ES-0.22

R:_Marcellus Shale Projects\Sunoco\5958 - Penn Pipeline Project\15 - Lancaster\E&S\5958ES000.22.dwg PIT CARLY.SCHREIBEIS 11/18/2016 3:22:20 PM

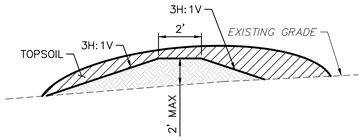

NOTES:

1. FILL WITH TOPSOIL TO ACHIEVE DESIRED SHAPE.

INFILTRATION BERM DETAIL
NOT TO SCALE

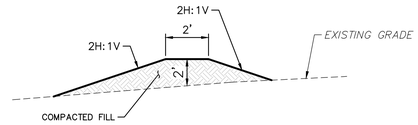

DIVERSION BERM DETAIL
NOT TO SCALE

CHANNEL CROSS-SECTION

CHANNEL NO.	BOTTOM WIDTH B (FT)	DEPTH D (FT)	Z1 (FT)	Z2 (FT)	LINING*
A	4.0	2.0	2	2	NAG S150 ECB WITH CLASS C FINAL STABILIZATION
B	4.0	2.0	2	2	NAG P300 ECB WITH CLASS C FINAL STABILIZATION
C	4.0	2.0	2	2	NAG S150 ECB WITH CLASS C FINAL STABILIZATION
D	4.0	2.0	2	2	NAG S150 ECB WITH CLASS C FINAL STABILIZATION
E	6.0	2.0	2	2	NAG P300 ECB WITH CLASS C FINAL STABILIZATION
F	4.0	2.0	2	2	NAG S150 ECB WITH CLASS C FINAL STABILIZATION
G	2.0	2.0	2	2	NAG S150 ECB WITH CLASS C FINAL STABILIZATION

PERMANENT CHANNEL DETAIL
NOT TO SCALE

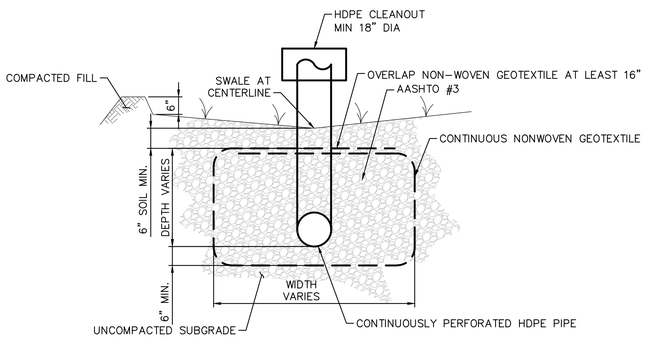

NOTES:

1. HEAT-SET OR HEAT-CALENDARED FIBERS ARE NOT PERMITTED.
2. ACCEPTABLE NON-WOVEN GEOTEXTILE TYPES INCLUDE MIRAFI 140N, AMOCO 4547, AND GEOTEX 451.

INFILTRATION TRENCH DETAIL
NOT TO SCALE

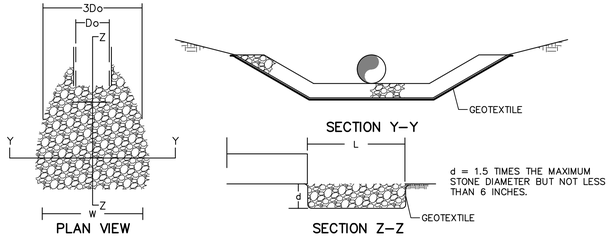

OUTLET NO.	PIPE DIA Do (FT)	Q (CFS)	MINIMUM RIPRAP SIZE	MINIMUM L (FT)	MINIMUM W (FT)
RA-01	4.0	6.66	R-3	12.0	16.0
RA-02	4.0	19.77	R-3	14.0	18.0
RA-03	2.0	7.76	R-3	10.0	13.0
RA-04	2.0	48.43	R-5	26.0	32.0
RA-05	1.5	9.99	R-3	10.0	13.0
RA-06	1.5	10.34	R-3	10.0	13.0

RIPRAP APRONS AT PIPE OUTLETS WITH FLARED END SECTIONS
NOT TO SCALE

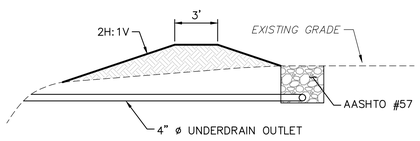

SLOW RELEASE TRENCH DETAIL
NOT TO SCALE

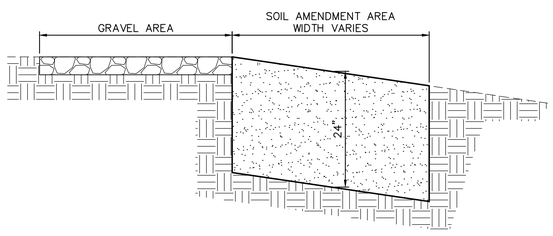

NOTES:

1. SOIL AMENDMENT MEDIA SHOULD CONSIST OF SOIL AND COMPOST AT A RATIO OF 2:1 (SOIL:COMPOST).
2. SOIL AMENDMENT SHOULD NOT BE USED ON SLOPES GREATER THAN 30%.
3. COMPOST CAN BE SUBSTITUTED WITH MULCH, MANURE, SAND.
4. NO VEHICULAR TRAFFIC WILL BE PERMITTED TO DRIVE IN UNPROTECTED SOIL AMENDMENT AREAS TO MINIMIZE THE POSSIBILITY OF COMPACTION
5. ALL CONSTRUCTION SHOULD BE COMPLETED AND STABILIZED BEFORE BEGINNING SOIL RESTORATION.
6. SOIL AMENDMENT TO BE INSTALLED BY TILLING.

SOIL AMENDMENT DETAIL
NOT TO SCALE

PCSM DETAILS

TETRA TECH
www.tetratech.com
661 ANDERSEN DRIVE – FOSTER PLAZA 7
PITTSBURGH, PA 15220
T: (412) 921-7090 | F: (412) 921-4040

REVISIONS

NO.	BY	DATE	REMARKS

COMMONWEALTH OF PENNSYLVANIA REGISTERED PROFESSIONAL ENGINEER ROBERT F. SIMCIK PE-059408-E

SUNOCO PIPELINE L.P.
PHILADELPHIA, PENNSYLVANIA

PENNSYLVANIA PIPELINE PROJECT
CONSTRUCTION SPREAD 5

1-20" & 1-16" PROPOSED WELDED STEEL NATURAL GAS LIQUIDS PIPELINES

LANCASTER COUNTY CONSERVATION DISTRICT
EROSION & SEDIMENT CONTROL &
SITE RESTORATION PLAN
NOTES & DETAILS

DATE:	NOVEMBER 2016
PROJECT NO.:	112C05958
DESIGNED BY:	JB
DRAWN BY:	BH
CHECKED BY:	RS

COPYRIGHT TETRA TECH INC.

ES-0.23
SHEET 0.23 OF 49

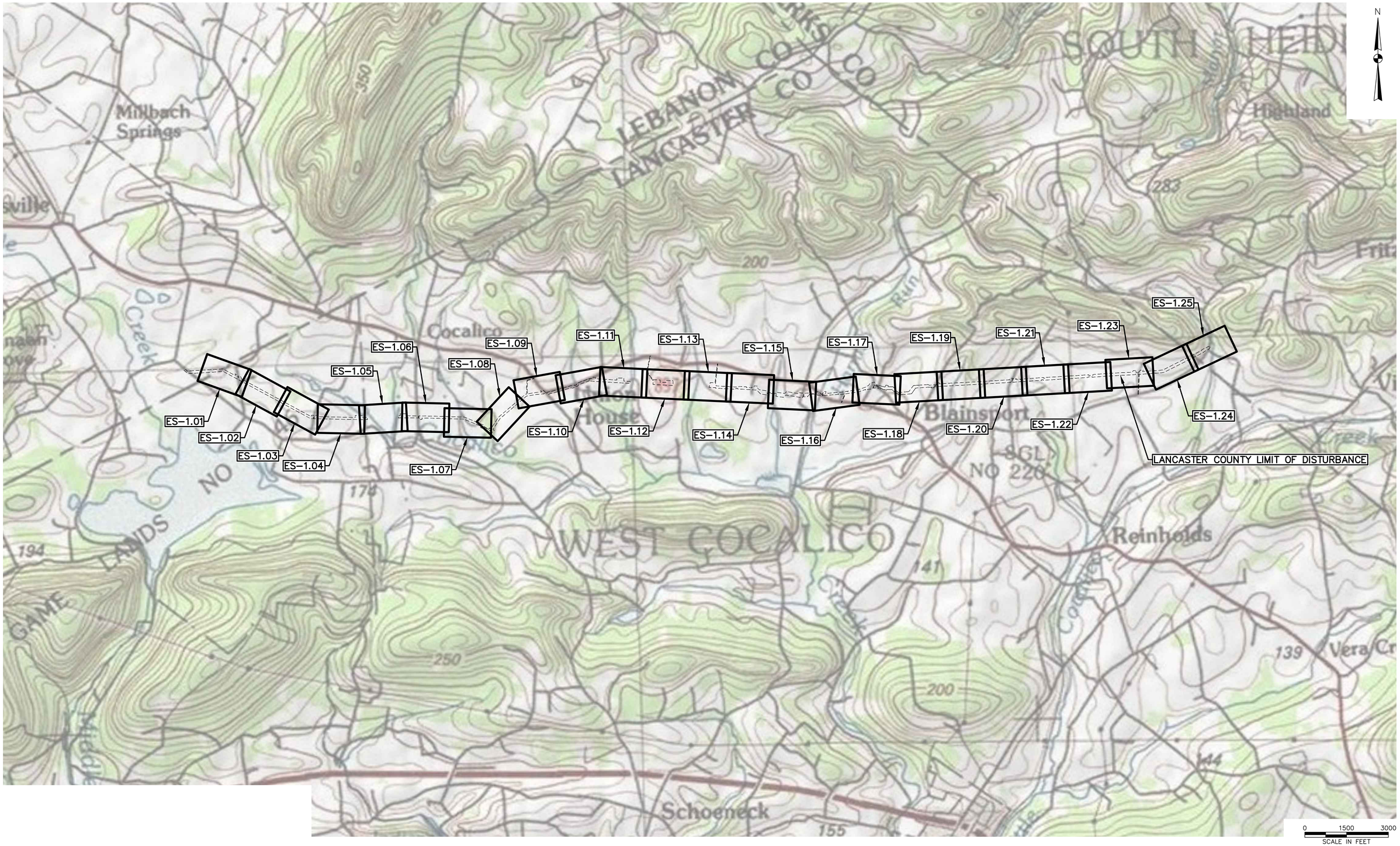

TETRA TECH

www.tetratech.com

661 ANDERSEN DRIVE – FOSTER PLAZA 7
PITTSBURGH, PA 15220
T: (412) 921-7090 | F: (412) 921-4040

REVISIONS

NO.	BY	DATE	REMARKS

COMMONWEALTH OF PENNSYLVANIA
REGISTERED PROFESSIONAL ENGINEER
ROBERT F. SIMCIK
PE-058438-E

SUNOCO PIPELINE L.P.
PHILADELPHIA, PENNSYLVANIA

PENNSYLVANIA PIPELINE PROJECT
CONSTRUCTION SPREAD 5

1-20" & 1-16" PROPOSED WELDED STEEL NATURAL GAS LIQUIDS PIPELINES

LANCASTER COUNTY CONSERVATION DISTRICT
EROSION & SEDIMENT CONTROL &
SITE RESTORATION PLAN
KEY PLAN

DATE:	NOVEMBER 2016
PROJECT NO.:	112C05958
DESIGNED BY:	JB
DRAWN BY:	BH
CHECKED BY:	RS

COPYRIGHT TETRA TECH INC.

ES-0.24

SHEET 0.24 OF 49

R:_Marcellus Shale Projects\Sunoco\5958 – Penn Pipeline Project\15 – Lancaster\E&S\5958ES000.24.dwg PIT JOY.SCABILLONI 11/18/2016 9:57:52 AM

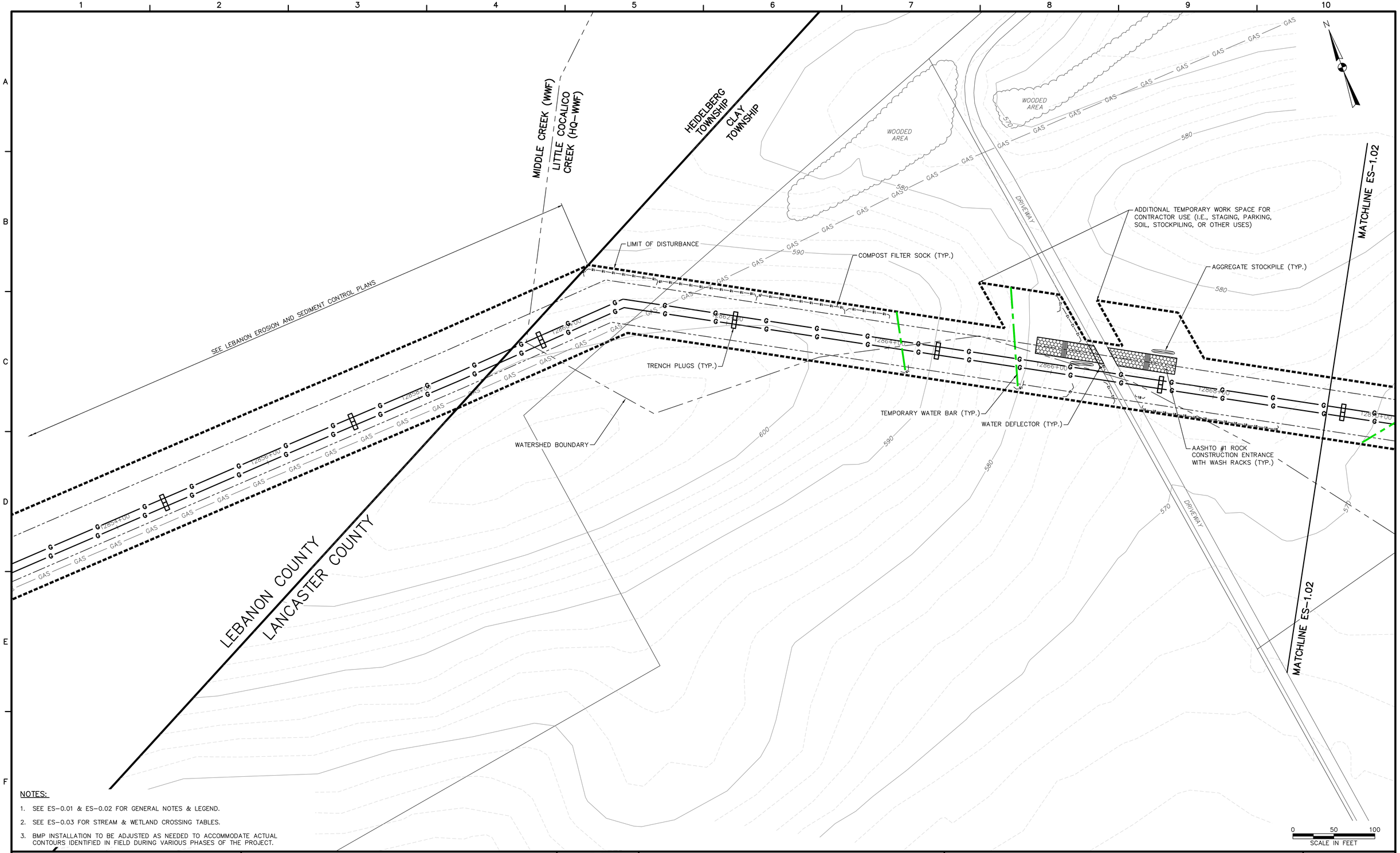

NOTES:

1. SEE ES-0.01 & ES-0.02 FOR GENERAL NOTES & LEGEND.
2. SEE ES-0.03 FOR STREAM & WETLAND CROSSING TABLES.
3. BMP INSTALLATION TO BE ADJUSTED AS NEEDED TO ACCOMMODATE ACTUAL CONTOURS IDENTIFIED IN FIELD DURING VARIOUS PHASES OF THE PROJECT.

TETRA TECH
www.tetratech.com
661 ANDERSEN DRIVE – FOSTER PLAZA 7
PITTSBURGH, PA 15220
T: (412) 921-7090 | F: (412) 921-4040

REVISIONS

NO.	BY	DATE	REMARKS

COMMONWEALTH OF PENNSYLVANIA
REGISTERED PROFESSIONAL ENGINEER
ROBERT F. SIMCIK
PE-059435-E

SUNOCO PIPELINE L.P.
PHILADELPHIA, PENNSYLVANIA

PENNSYLVANIA PIPELINE PROJECT
CONSTRUCTION SPREAD 5

1-20" & 1-16" PROPOSED WELDED STEEL NATURAL GAS LIQUIDS PIPELINES

LANCASTER COUNTY CONSERVATION DISTRICT
EROSION & SEDIMENT CONTROL &
SITE RESTORATION PLAN
SHEET 1 OF 25

DATE:	NOVEMBER 2016
PROJECT NO.:	112C05958
DESIGNED BY:	JB
DRAWN BY:	GR
CHECKED BY:	RS

COPYRIGHT TETRA TECH INC.

ES-1.01
SHEET 1.01 OF 49

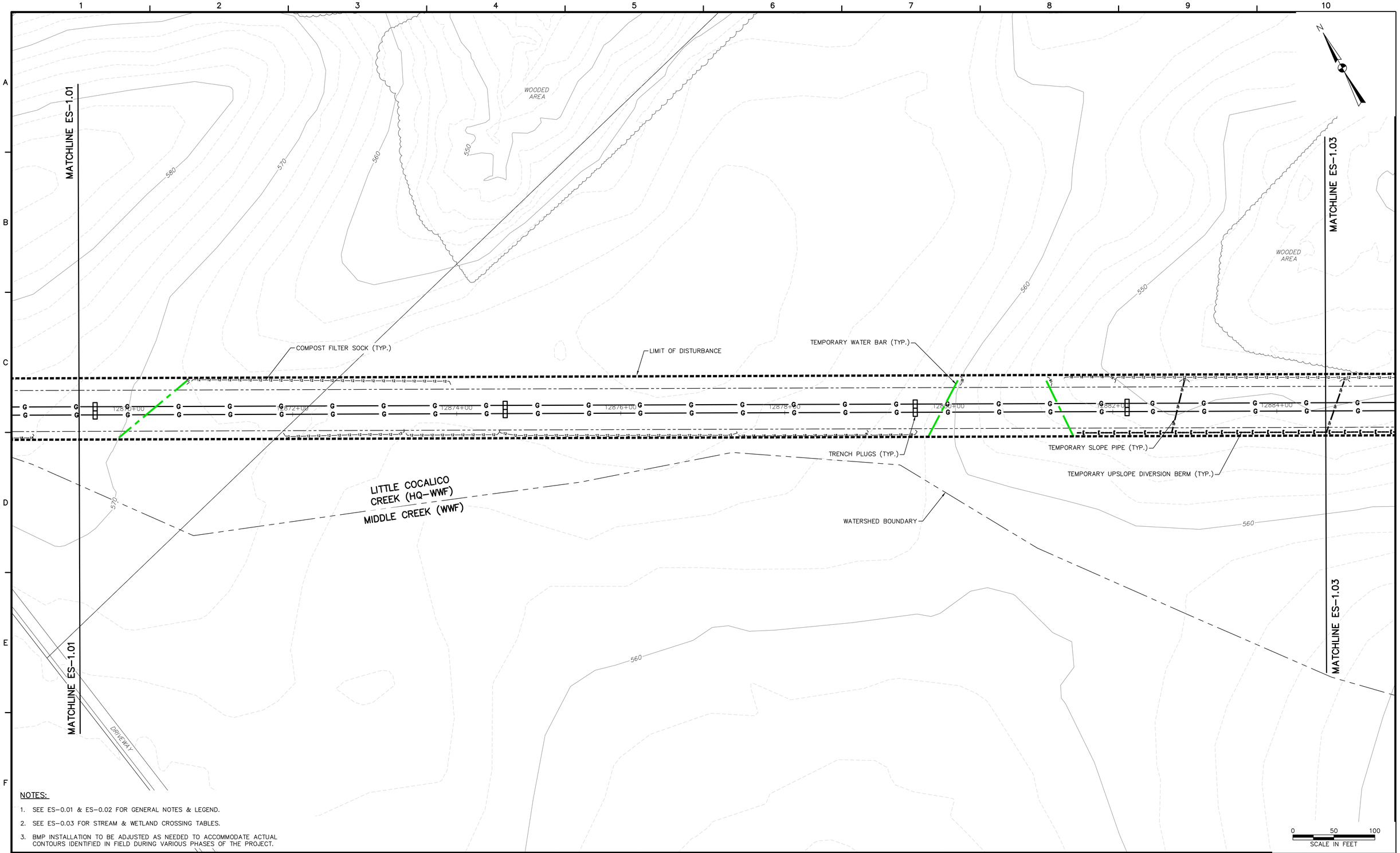

NOTES:

1. SEE ES-0.01 & ES-0.02 FOR GENERAL NOTES & LEGEND.
2. SEE ES-0.03 FOR STREAM & WETLAND CROSSING TABLES.
3. BMP INSTALLATION TO BE ADJUSTED AS NEEDED TO ACCOMMODATE ACTUAL CONTOURS IDENTIFIED IN FIELD DURING VARIOUS PHASES OF THE PROJECT.

TETRA TECH
www.tetratech.com
661 ANDERSEN DRIVE – FOSTER PLAZA 7
PITTSBURGH, PA 15220
T: (412) 921-7090 | F: (412) 921-4040

REVISIONS

NO.	BY	DATE	REMARKS

COMMONWEALTH OF PENNSYLVANIA
REGISTERED PROFESSIONAL ENGINEER
ROBERT F. SIMCIK
PE-059436-E

SUNOCO PIPELINE L.P.
PHILADELPHIA, PENNSYLVANIA

PENNSYLVANIA PIPELINE PROJECT
CONSTRUCTION SPREAD 5

1-20" & 1-16" PROPOSED WELDED STEEL NATURAL GAS LIQUIDS PIPELINES

LANCASTER COUNTY CONSERVATION DISTRICT
EROSION & SEDIMENT CONTROL &
SITE RESTORATION PLAN
SHEET 2 OF 25

DATE:	NOVEMBER 2016
PROJECT NO.:	112C05958
DESIGNED BY:	JB
DRAWN BY:	GR
CHECKED BY:	RS

COPYRIGHT TETRA TECH INC.

ES-1.02

SHEET 1.02 OF 49

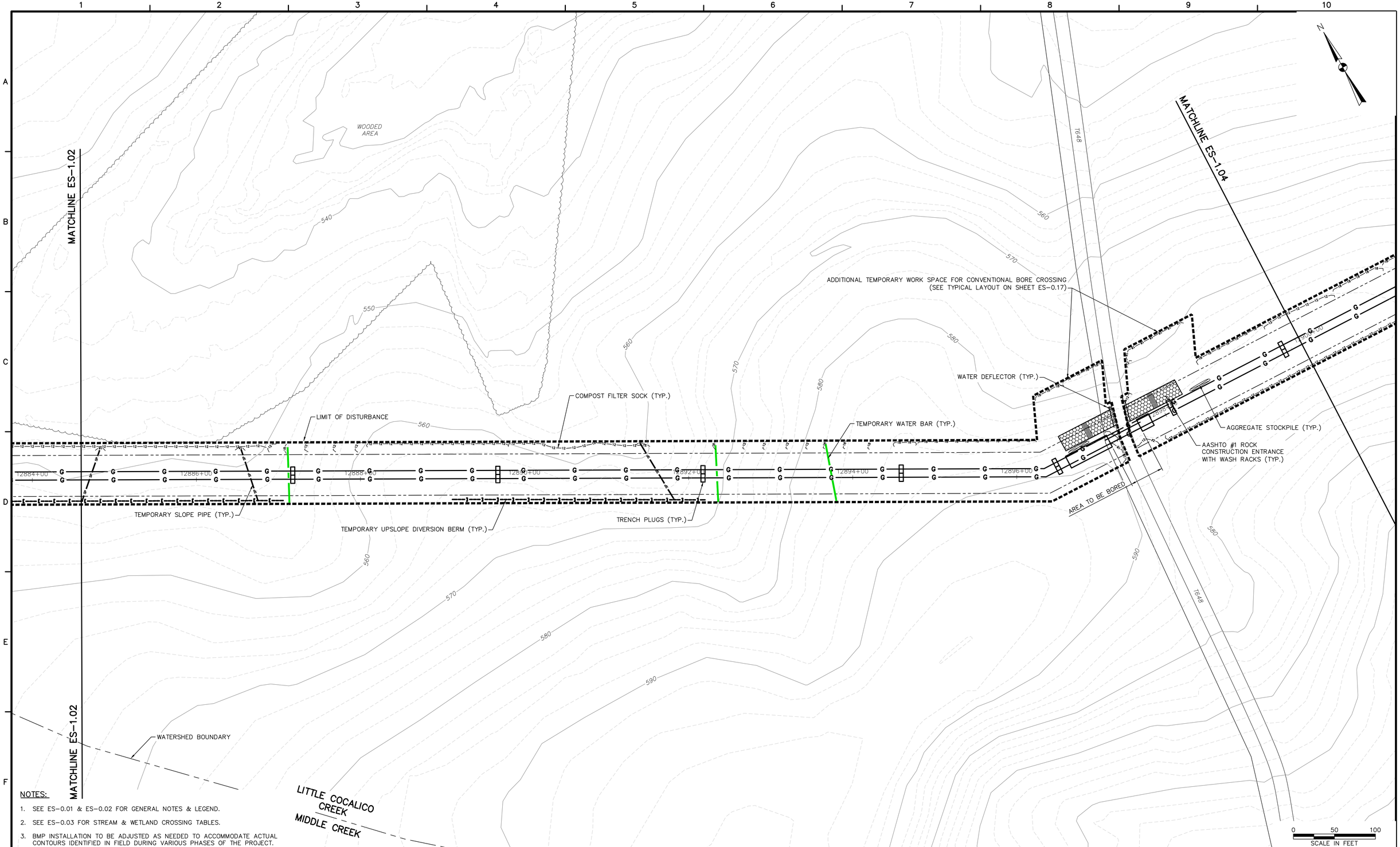

NOTES:

1. SEE ES-0.01 & ES-0.02 FOR GENERAL NOTES & LEGEND.
2. SEE ES-0.03 FOR STREAM & WETLAND CROSSING TABLES.
3. BMP INSTALLATION TO BE ADJUSTED AS NEEDED TO ACCOMMODATE ACTUAL CONTOURS IDENTIFIED IN FIELD DURING VARIOUS PHASES OF THE PROJECT.

TETRA TECH
www.tetratech.com
661 ANDERSEN DRIVE – FOSTER PLAZA 7
PITTSBURGH, PA 15220
T: (412) 921-7090 | F: (412) 921-4040

REVISIONS

NO.	BY	DATE	REMARKS

COMMONWEALTH OF PENNSYLVANIA
REGISTERED PROFESSIONAL
ROBERT F. SIMCIK
ENGINEER
PE-059408-E

SUNOCO PIPELINE L.P.
PHILADELPHIA, PENNSYLVANIA

PENNSYLVANIA PIPELINE PROJECT
CONSTRUCTION SPREAD 5

1-20" & 1-16" PROPOSED WELDED STEEL NATURAL GAS LIQUIDS PIPELINES

LANCASTER COUNTY CONSERVATION DISTRICT
EROSION & SEDIMENT CONTROL & SITE RESTORATION PLAN
SHEET 3 OF 25

DATE:	NOVEMBER 2016
PROJECT NO.:	112C05958
DESIGNED BY:	JB
DRAWN BY:	GR
CHECKED BY:	RS

COPYRIGHT TETRA TECH INC.

ES-1.03
SHEET 1.03 OF 49

R:_Marcellus Shale Projects\Sunoco\5958 – Penn Pipeline Project\15 – Lancaster\E&S\5958ES001.03.dwg PIT JOSH.BROWNLEE 11/8/2016 10:05:14 AM

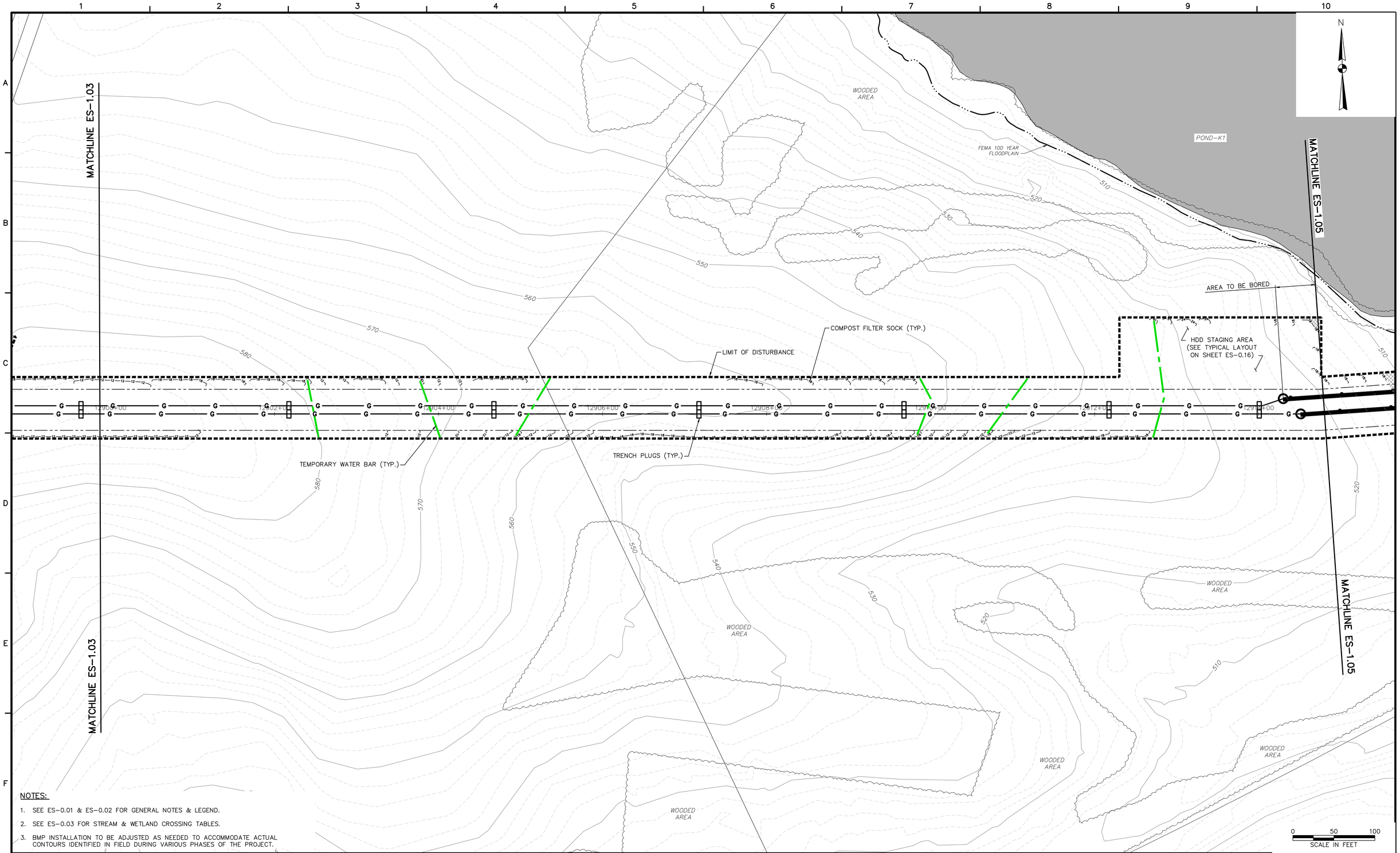

NOTES:

1. SEE ES-0.01 & ES-0.02 FOR GENERAL NOTES & LEGEND.
2. SEE ES-0.03 FOR STREAM & WETLAND CROSSING TABLES.
3. BMP INSTALLATION TO BE ADJUSTED AS NEEDED TO ACCOMMODATE ACTUAL CONTOURS IDENTIFIED IN FIELD DURING VARIOUS PHASES OF THE PROJECT.

TETRA TECH
www.tetratech.com
661 ANDERSEN DRIVE – FOSTER PLAZA 7
PITTSBURGH, PA 15220
T: (412) 921-7090 | F: (412) 921-4040

REVISIONS

NO.	BY	DATE	REMARKS

COMMONWEALTH OF PENNSYLVANIA
REGISTERED PROFESSIONAL ENGINEER
ROBERT F. SIMCIK
PE-059439-E

SUNOCO PIPELINE L.P.
PHILADELPHIA, PENNSYLVANIA

PENNSYLVANIA PIPELINE PROJECT
CONSTRUCTION SPREAD 5

1-20" & 1-16" PROPOSED WELDED STEEL NATURAL GAS LIQUIDS PIPELINES

LANCASTER COUNTY CONSERVATION DISTRICT
EROSION & SEDIMENT CONTROL &
SITE RESTORATION PLAN
SHEET 4 OF 25

DATE:	NOVEMBER 2016
PROJECT NO.:	112C05958
DESIGNED BY:	JB
DRAWN BY:	GR
CHECKED BY:	RS

COPYRIGHT TETRA TECH INC.

ES-1.04
SHEET 1.04 OF 49

MATCHLINE ES-1.04

WEST COCALICO TOWNSHIP

CLAY TOWNSHIP

POND-K1

WETLAND K32

WOODED AREA

100 YEAR FLOODWAY

AREA TO BE BORED

HDD STAGING AREA (SEE TYPICAL LAYOUT ON SHEET ES-0.16)

12916+00

12918+00

12920+00

12922+00

12924+00

12926+00

12928+00

12930+00

LIMIT OF DISTURBANCE

S-K34

S-K35

TRENCH PLUGS (TYP.)

COMPOST FILTER SOCK (TYP.)

UNT TO COCALICO CREEK (HQ-WWF)

FEMA 100 YEAR FLOODPLAIN (TYP)

100 YEAR FLOODWAY (TYP)

PEM WL-K32

COCALICO CREEK (HQ-WWF)

FEMA 100 YEAR FLOODPLAIN

MATCHLINE ES-1.06

N

0 50 100

SCALE IN FEET

NOTES:

1. SEE ES-0.01 & ES-0.02 FOR GENERAL NOTES & LEGEND.
2. SEE ES-0.03 FOR STREAM & WETLAND CROSSING TABLES.
3. BMP INSTALLATION TO BE ADJUSTED AS NEEDED TO ACCOMMODATE ACTUAL CONTOURS IDENTIFIED IN FIELD DURING VARIOUS PHASES OF THE PROJECT.

TETRA TECH

www.tetratech.com

661 ANDERSEN DRIVE – FOSTER PLAZA 7
PITTSBURGH, PA 15220
T: (412) 921-7090 | F: (412) 921-4040

REVISIONS

NO.	BY	DATE	REMARKS

COMMONWEALTH OF PENNSYLVANIA REGISTERED PROFESSIONAL ENGINEER ROBERT F. SIMCIK

SUNOCO PIPELINE L.P.
PHILADELPHIA, PENNSYLVANIA

PENNSYLVANIA PIPELINE PROJECT
CONSTRUCTION SPREAD 5

1-20" & 1-16" PROPOSED WELDED STEEL NATURAL GAS LIQUIDS PIPELINES

LANCASTER COUNTY CONSERVATION DISTRICT
EROSION & SEDIMENT CONTROL &
SITE RESTORATION PLAN
SHEET 5 OF 25

DATE:	NOVEMBER 2016
PROJECT NO.:	112C05958
DESIGNED BY:	JB
DRAWN BY:	GR
CHECKED BY:	RS

COPYRIGHT TETRA TECH INC.

ES-1.05

SHEET 1.05 OF 49

R:_Marcellus Shale Projects\Sunoco\5958 – Penn Pipeline Project\15 – Lancaster\E&S\5958ES001.05.dwg PIT JOY.SCABILLONI 11/21/2016 10:32:44 AM

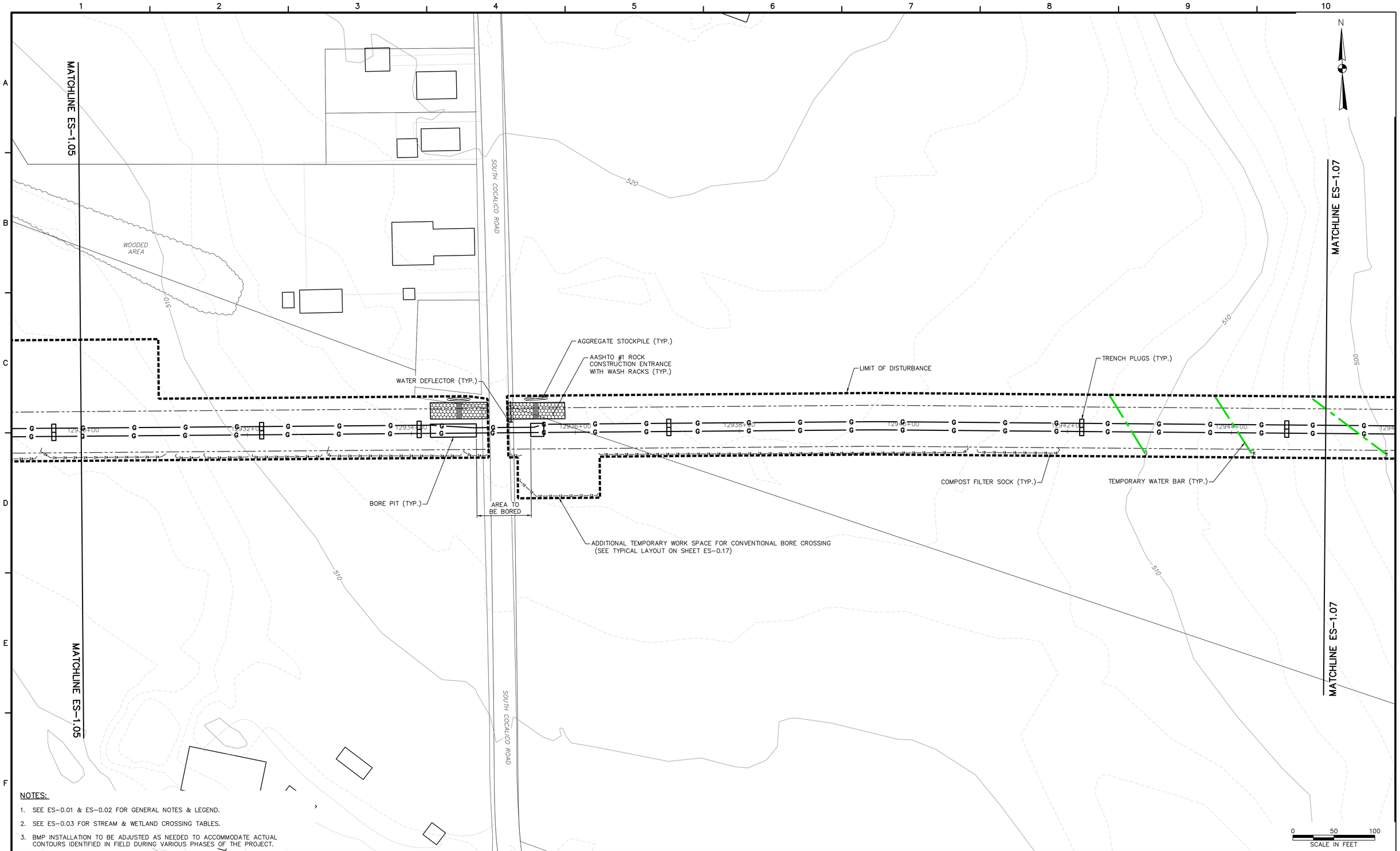

NOTES:

1. SEE ES-0.01 & ES-0.02 FOR GENERAL NOTES & LEGEND.
2. SEE ES-0.03 FOR STREAM & WETLAND CROSSING TABLES.
3. BMP INSTALLATION TO BE ADJUSTED AS NEEDED TO ACCOMMODATE ACTUAL CONTOURS IDENTIFIED IN FIELD DURING VARIOUS PHASES OF THE PROJECT.

TETRA TECH
www.tetratech.com
661 ANDERSEN DRIVE – FOSTER PLAZA 7
PITTSBURGH, PA 15220
T: (412) 921-7090 | F: (412) 921-4040

REVISIONS

NO.	BY	DATE	REMARKS

COMMONWEALTH OF PENNSYLVANIA
REGISTERED PROFESSIONAL ENGINEER
ROBERT F. SIMCIK
PE-058436-E

SUNOCO PIPELINE L.P.
PHILADELPHIA, PENNSYLVANIA

PENNSYLVANIA PIPELINE PROJECT
CONSTRUCTION SPREAD 5

1-20" & 1-16" PROPOSED WELDED STEEL NATURAL GAS LIQUIDS PIPELINES

LANCASTER COUNTY CONSERVATION DISTRICT
EROSION & SEDIMENT CONTROL &
SITE RESTORATION PLAN
SHEET 6 OF 25

DATE:	NOVEMBER 2016
PROJECT NO.:	112C05958
DESIGNED BY:	JB
DRAWN BY:	GR
CHECKED BY:	RS

COPYRIGHT TETRA TECH INC.

ES-1.06
SHEET 1.06 OF 49

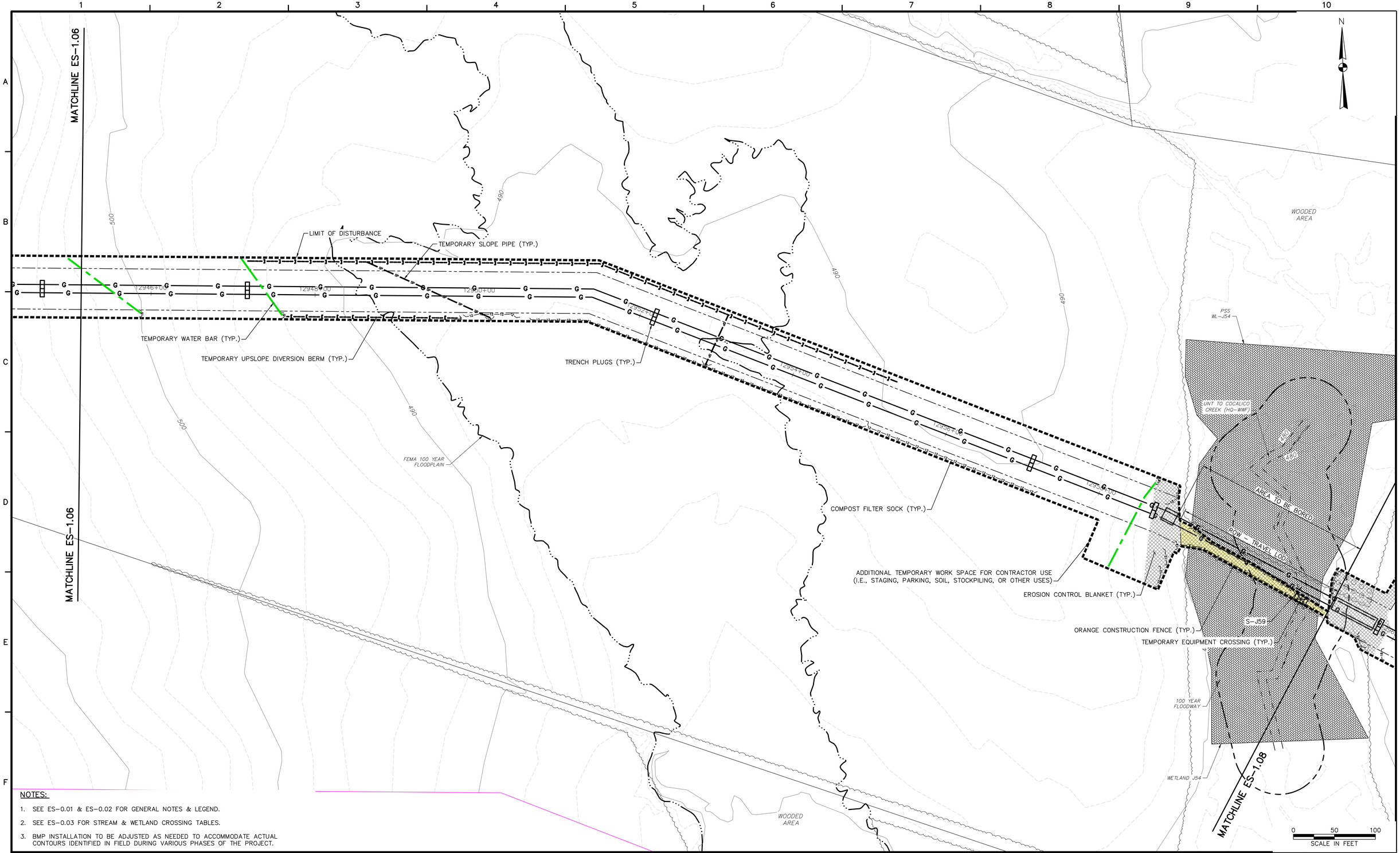

NOTES:

1. SEE ES-0.01 & ES-0.02 FOR GENERAL NOTES & LEGEND.
2. SEE ES-0.03 FOR STREAM & WETLAND CROSSING TABLES.
3. BMP INSTALLATION TO BE ADJUSTED AS NEEDED TO ACCOMMODATE ACTUAL CONTOURS IDENTIFIED IN FIELD DURING VARIOUS PHASES OF THE PROJECT.

TETRA TECH
www.tetratech.com
661 ANDERSEN DRIVE – FOSTER PLAZA 7
PITTSBURGH, PA 15220
T: (412) 921-7090 | F: (412) 921-4040

REVISIONS

NO.	BY	DATE	REMARKS

COMMONWEALTH OF PENNSYLVANIA
REGISTERED PROFESSIONAL ENGINEER
ROBERT F. SIMCIK
PE-059435-E

SUNOCO PIPELINE L.P.
PHILADELPHIA, PENNSYLVANIA

PENNSYLVANIA PIPELINE PROJECT
CONSTRUCTION SPREAD 5

1-20" & 1-16" PROPOSED WELDED STEEL NATURAL GAS LIQUIDS PIPELINES

LANCASTER COUNTY CONSERVATION DISTRICT
EROSION & SEDIMENT CONTROL &
SITE RESTORATION PLAN
SHEET 7 OF 25

DATE:	NOVEMBER 2016
PROJECT NO.:	112C05958
DESIGNED BY:	JB
DRAWN BY:	GR
CHECKED BY:	RS

COPYRIGHT TETRA TECH INC.

ES-1.07

SHEET 1.07 OF 49

NOTES:

1. SEE ES-0.01 & ES-0.02 FOR GENERAL NOTES & LEGEND.
2. SEE ES-0.03 FOR STREAM & WETLAND CROSSING TABLES.
3. BMP INSTALLATION TO BE ADJUSTED AS NEEDED TO ACCOMMODATE ACTUAL CONTOURS IDENTIFIED IN FIELD DURING VARIOUS PHASES OF THE PROJECT.

TETRA TECH
www.tetratech.com
661 ANDERSEN DRIVE – FOSTER PLAZA 7
PITTSBURGH, PA 15220
T: (412) 921-7090 | F: (412) 921-4040

REVISIONS

NO.	BY	DATE	REMARKS

COMMONWEALTH OF PENNSYLVANIA
REGISTERED PROFESSIONAL ENGINEER
ROBERT F. SIMCIK
PE-075-038B-E

SUNOCO PIPELINE L.P.
PHILADELPHIA, PENNSYLVANIA

PENNSYLVANIA PIPELINE PROJECT
CONSTRUCTION SPREAD 5

1-20" & 1-16" PROPOSED WELDED STEEL NATURAL GAS LIQUIDS PIPELINES

LANCASTER COUNTY CONSERVATION DISTRICT
EROSION & SEDIMENT CONTROL &
SITE RESTORATION PLAN
SHEET 8 OF 25

DATE:	NOVEMBER 2016
PROJECT NO.:	112C05958
DESIGNED BY:	JB
DRAWN BY:	GR
CHECKED BY:	RS

COPYRIGHT TETRA TECH INC.

ES-1.08
SHEET 1.08 OF 49

R:_Marcellus Shale Projects\Sunoco\5958 – Penn Pipeline Project\15 – Lancaster\E&S\5958ES001.08.dwg PIT BEN.HOPPE 11/30/2016 2:51:13 PM

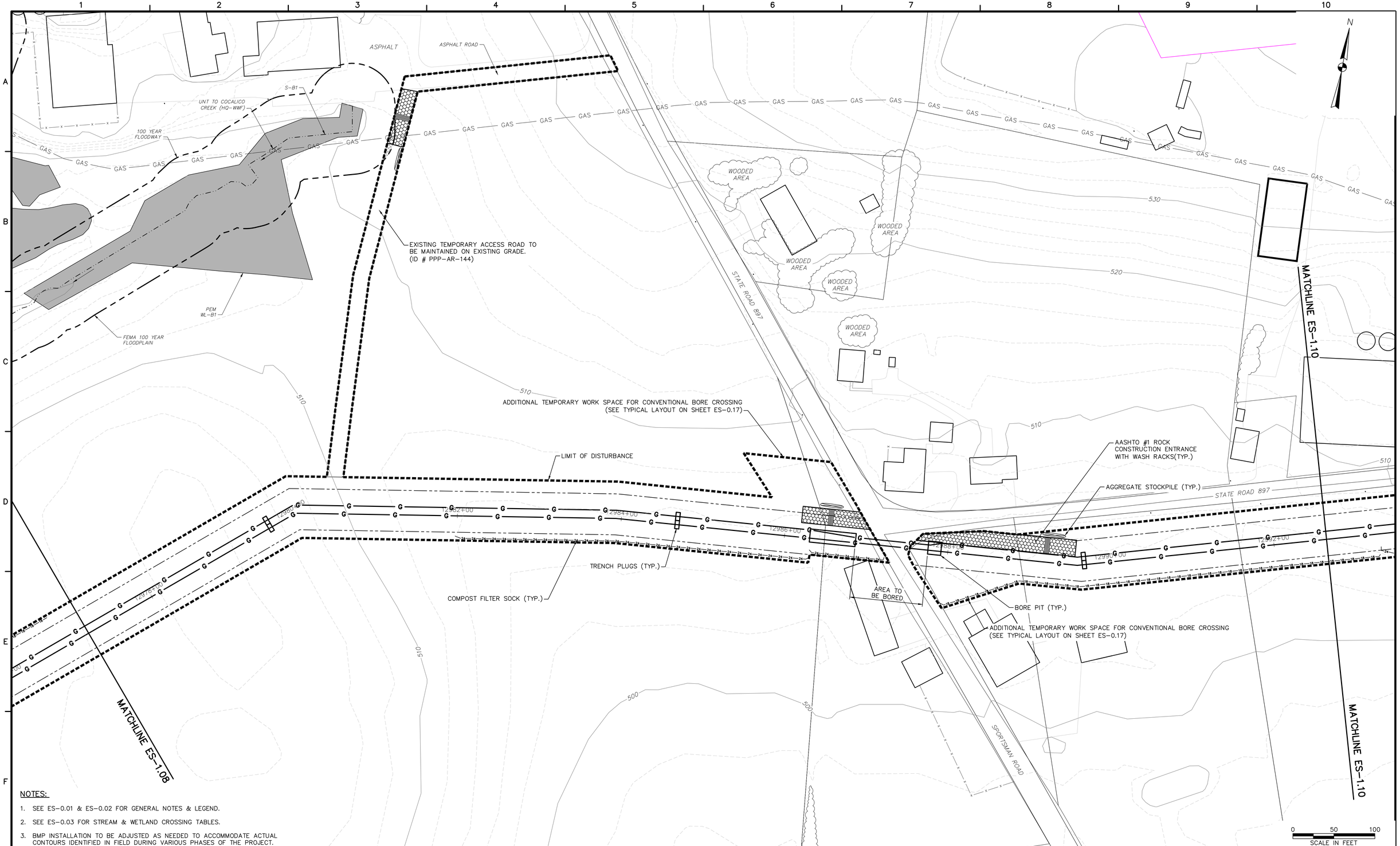

NOTES:

1. SEE ES-0.01 & ES-0.02 FOR GENERAL NOTES & LEGEND.
2. SEE ES-0.03 FOR STREAM & WETLAND CROSSING TABLES.
3. BMP INSTALLATION TO BE ADJUSTED AS NEEDED TO ACCOMMODATE ACTUAL CONTOURS IDENTIFIED IN FIELD DURING VARIOUS PHASES OF THE PROJECT.

TETRA TECH
www.tetratech.com
661 ANDERSEN DRIVE – FOSTER PLAZA 7
PITTSBURGH, PA 15220
T: (412) 921-7090 | F: (412) 921-4040

REVISIONS

NO.	BY	DATE	REMARKS

COMMONWEALTH OF PENNSYLVANIA REGISTERED PROFESSIONAL ROBERT F. SIMCIK ENGINEER PE-050438-E

SUNOCO PIPELINE L.P.
PHILADELPHIA, PENNSYLVANIA

PENNSYLVANIA PIPELINE PROJECT CONSTRUCTION SPREAD 5

1-20" & 1-16" PROPOSED WELDED STEEL NATURAL GAS LIQUIDS PIPELINES

LANCASTER COUNTY CONSERVATION DISTRICT
EROSION & SEDIMENT CONTROL &
SITE RESTORATION PLAN
SHEET 9 OF 25

DATE:	NOVEMBER 2016
PROJECT NO.:	112C05958
DESIGNED BY:	JB
DRAWN BY:	GR
CHECKED BY:	RS

COPYRIGHT TETRA TECH INC.

ES-1.09
SHEET 1.09 OF 49

R:_Marcellus Shale Projects\Sunoco\5958 – Penn Pipeline Project\15 – Lancaster\E&S\5958ES001.09.dwg PIT JOSH.BROWNLEE 11/8/2016 10:21:35 AM

NOTES:

1. SEE ES-0.01 & ES-0.02 FOR GENERAL NOTES & LEGEND.
2. SEE ES-0.03 FOR STREAM & WETLAND CROSSING TABLES.
3. BMP INSTALLATION TO BE ADJUSTED AS NEEDED TO ACCOMMODATE ACTUAL CONTOURS IDENTIFIED IN FIELD DURING VARIOUS PHASES OF THE PROJECT.

TETRA TECH
www.tetratech.com
661 ANDERSEN DRIVE – FOSTER PLAZA 7
PITTSBURGH, PA 15220
T: (412) 921-7090 | F: (412) 921-4040

REVISIONS

NO.	BY	DATE	REMARKS

COMMONWEALTH OF PENNSYLVANIA REGISTERED PROFESSIONAL ENGINEER ROBERT F. SIMCIK

SUNOCO PIPELINE L.P.
PHILADELPHIA, PENNSYLVANIA

PENNSYLVANIA PIPELINE PROJECT
CONSTRUCTION SPREAD 5

1-20" & 1-16" PROPOSED WELDED STEEL NATURAL GAS LIQUIDS PIPELINES

LANCASTER COUNTY CONSERVATION DISTRICT
EROSION & SEDIMENT CONTROL &
SITE RESTORATION PLAN
SHEET 10 OF 25

DATE:	NOVEMBER 2016
PROJECT NO.:	112C05958
DESIGNED BY:	JB
DRAWN BY:	GR
CHECKED BY:	RS

COPYRIGHT TETRA TECH INC.

ES-1.10
SHEET 1.10 OF 49

R:_Marcellus Shale Projects\Sunoco\5958 – Penn Pipeline Project\15 – Lancaster\E&S\5958ES001.10.dwg PIT JOY.SCABILLONI 11/21/2016 10:44:51 AM

MATCHLINE ES-1.10

STATE ROAD 897

LIMIT OF DISTURBANCE

HDD STAGING AREA (SEE TYPICAL LAYOUT ON SHEET ES-0.16)

AREA TO BE BORED

13008+00 13010+00 13012+00 13014+00 13016+00 13018+00 13020+00 13022+00 13024+00

TRENCH PLUGS (TYP.)

TEMPORARY WATER BAR (TYP.)

COMPOST FILTER SOCK (TYP.)

EROSION CONTROL BLANKET (TYP.)

S-A83

S-A82

FEMA 100 YEAR FLOODPLAIN

UNT TO COCALICO CREEK (HQ-WWF)

PEM WL-A55

S-A81 UNT TO COCALICO CREEK (HQ-WWF)

PSS WL-A55

100 YEAR FLOODWAY

S-A80 UNT TO COCALICO CREEK (HQ-WWF)

S-A84 UNT TO COCALICO CREEK (HQ-WWF)

POND

520 510 500 490 480

MATCHLINE ES-1.12

N

0 50 100
SCALE IN FEET

NOTES:

1. SEE ES-0.01 & ES-0.02 FOR GENERAL NOTES & LEGEND.
2. SEE ES-0.03 FOR STREAM & WETLAND CROSSING TABLES.
3. BMP INSTALLATION TO BE ADJUSTED AS NEEDED TO ACCOMMODATE ACTUAL CONTOURS IDENTIFIED IN FIELD DURING VARIOUS PHASES OF THE PROJECT.

TETRA TECH
www.tetratech.com
661 ANDERSEN DRIVE – FOSTER PLAZA 7
PITTSBURGH, PA 15220
T: (412) 921-7090 | F: (412) 921-4040

REVISIONS

NO.	BY	DATE	REMARKS

COMMONWEALTH OF PENNSYLVANIA REGISTERED PROFESSIONAL ROBERT F. SIMCIK ENGINEER PE-050435-E

SUNOCO PIPELINE L.P.
PHILADELPHIA, PENNSYLVANIA

PENNSYLVANIA PIPELINE PROJECT
CONSTRUCTION SPREAD 5

1-20" & 1-16" PROPOSED WELDED STEEL NATURAL GAS LIQUIDS PIPELINES

LANCASTER COUNTY CONSERVATION DISTRICT
EROSION & SEDIMENT CONTROL &
SITE RESTORATION PLAN
SHEET 11 OF 25

DATE:	NOVEMBER 2016
PROJECT NO.:	112C05958
DESIGNED BY:	JB
DRAWN BY:	GR
CHECKED BY:	RS

COPYRIGHT TETRA TECH INC.

ES-1.11

SHEET 1.11 OF 49

R:_Marcellus Shale Projects\Sunoco\5958 – Penn Pipeline Project\15 – Lancaster\E&S\5958ES001.11.dwg PIT JOY:SCABILLONI 11/21/2016 10:45:04 AM

MATCHLINE ES-1.12

MATCHLINE ES-1.11

TEMPORARY ACCESS ROAD TO BE MAINTAINED ON EXISTING GRADE (ID # PPP-AR-145)

ADDITIONAL TEMPORARY WORK SPACE FOR CONTRACTOR USE (I.E., STAGING, PARKING, SOIL, STOCKPILING, OR OTHER USES)

TEMPORARY SLOPE PIPE (TYP.)

TEMPORARY UPSLOPE DIVERSION BERM (TYP.)

EARTH DISTURBANCE TO BE MINIMIZED TO THE AREA REQUIRED FOR CONSTRUCTION. TOPSOIL TO BE STRIPPED AND STOCKPILED WHERE EARTH DISTURBANCE IS REQUIRED.

LIMIT OF DISTURBANCE

ADDITIONAL TEMPORARY WORK SPACE FOR CONTRACTOR USE (I.E., STAGING, PARKING, SOIL, STOCKPILING, OR OTHER USES)

EARTH DISTURBANCE TO BE MINIMIZED TO THE AREA REQUIRED FOR CONSTRUCTION. TOPSOIL TO BE STRIPPED AND STOCKPILED WHERE EARTH DISTURBANCE IS REQUIRED.

AREA TO BE BORED

PEM WL-A55

WOODED AREA

PSS WL-A55

13024+00 13026+00 13028+00 13030+00 13032+00 13034+00 13036+00 13038+00

GAS

COMPOST FILTER SOCK (TYP.)

EROSION CONTROL BLANKET (TYP.)

100 YEAR FLOODWAY

S-ABO UNT TO COCALICO CREEK (HQ-WWF)

S-A79

S-A78

PFO WL-A54

PEM WL-A54

100 YEAR FLOODWAY

UNT TO COCALICO CREEK (HQ-WWF)

MATCHLINE ES-1.13

MATCHLINE ES-1.12

AGGREGATE STOCKPILE (TYP.)

AASHTO #1 ROCK CONSTRUCTION ENTRANCE WITH WASH RACKS (TYP.)

STATE ROAD 897

NOTES:

1. SEE ES-0.01 & ES-0.02 FOR GENERAL NOTES & LEGEND.
2. SEE ES-0.03 FOR STREAM & WETLAND CROSSING TABLES.
3. BMP INSTALLATION TO BE ADJUSTED AS NEEDED TO ACCOMMODATE ACTUAL CONTOURS IDENTIFIED IN FIELD DURING VARIOUS PHASES OF THE PROJECT.

0 50 100
SCALE IN FEET

TETRA TECH
www.tetratech.com
661 ANDERSEN DRIVE – FOSTER PLAZA 7
PITTSBURGH, PA 15220
T: (412) 921-7090 | F: (412) 921-4040

REVISIONS

NO.	BY	DATE	REMARKS

COMMONWEALTH OF PENNSYLVANIA REGISTERED PROFESSIONAL ENGINEER ROBERT F. SIMCIK

SUNOCO PIPELINE L.P.
PHILADELPHIA, PENNSYLVANIA

PENNSYLVANIA PIPELINE PROJECT
CONSTRUCTION SPREAD 5

1-20" & 1-16" PROPOSED WELDED STEEL NATURAL GAS LIQUIDS PIPELINES

LANCASTER COUNTY CONSERVATION DISTRICT
EROSION & SEDIMENT CONTROL &
SITE RESTORATION PLAN
SHEET 12 OF 25

DATE:	NOVEMBER 2016
PROJECT NO.:	112C05958
DESIGNED BY:	JB
DRAWN BY:	GR
CHECKED BY:	RS

COPYRIGHT TETRA TECH INC.

ES-1.12

SHEET 1.12 OF 49

R:_Marcellus Shale Projects\Sunoco\5958 – Penn Pipeline Project\15 – Lancaster\E&S\5958ES001.12.dwg PIT BEN.HOPPE 11/28/2016 9:46:05 PM

MATCHLINE ES-1.12

MATCHLINE ES-1.13

MATCHLINE ES-1.13

MATCHLINE ES-1.14

MATCHLINE ES-1.12

MATCHLINE ES-1.14

N

PEM WL-A54

PEM WL-A54

PEM WL-A54

PEM WL-A54

PEM WL-A54

PFO WL-A54

UNT TO COCALICO CREEK (HQ-WWF)

100 YEAR FLOODWAY

WETLAND A54

FEMA 100 YEAR FLOODPLAIN

S-A77

490

490

480

480

480

TEMPORARY ACCESS ROAD TO BE MAINTAINED ON EXISTING GRADE (ID # PPP-AR-146)

HDD STAGING AREA (SEE TYPICAL LAYOUT ON SHEET ES-0.16)

TEMPORARY UPSLOPE DIVERSION BERM (TYP.)

LIMIT OF DISTURBANCE

13038+00 13040+00 13042+00 13044+00 13046+00 13048+00 13050+00 13052+00 13054+00

GAS

AREA TO BE BORED

TRENCH PLUGS (TYP.)

COMPOST FILTER SOCK (TYP.)

WOODED AREA

WOODED AREA

WOODED AREA

MATCHLINE ES-1.13

MATCHLINE ES-1.13

STATE ROAD 897

AGGREGATE STOCKPILE (TYP.)

AASHTO #1 ROCK CONSTRUCTION ENTRANCE WITH WASH RACKS (TYP.)

0 50 100

SCALE IN FEET

NOTES:

1. SEE ES-0.01 & ES-0.02 FOR GENERAL NOTES & LEGEND.
2. SEE ES-0.03 FOR STREAM & WETLAND CROSSING TABLES.
3. BMP INSTALLATION TO BE ADJUSTED AS NEEDED TO ACCOMMODATE ACTUAL CONTOURS IDENTIFIED IN FIELD DURING VARIOUS PHASES OF THE PROJECT.

TETRA TECH

www.tetratech.com

661 ANDERSEN DRIVE – FOSTER PLAZA 7
PITTSBURGH, PA 15220
T: (412) 921-7090 | F: (412) 921-4040

REVISIONS

NO.	BY	DATE	REMARKS

COMMONWEALTH OF PENNSYLVANIA — REGISTERED PROFESSIONAL ENGINEER — ROBERT F. SIMCIK

SUNOCO PIPELINE L.P.
PHILADELPHIA, PENNSYLVANIA

PENNSYLVANIA PIPELINE PROJECT
CONSTRUCTION SPREAD 5

1-20" & 1-16" PROPOSED WELDED STEEL NATURAL GAS LIQUIDS PIPELINES

LANCASTER COUNTY CONSERVATION DISTRICT
EROSION & SEDIMENT CONTROL &
SITE RESTORATION PLAN
SHEET 13 OF 25

DATE:	NOVEMBER 2016
PROJECT NO.:	112C05958
DESIGNED BY:	JB
DRAWN BY:	GR
CHECKED BY:	RS

COPYRIGHT TETRA TECH INC.

ES-1.13

SHEET 1.13 OF 49

R:_Marcellus Shale Projects\Sunoco\5958 – Penn Pipeline Project\15 – Lancaster\E&S\5958ES001.13.dwg PIT BEN.HOPPE 11/28/2016 12:30:06 PM

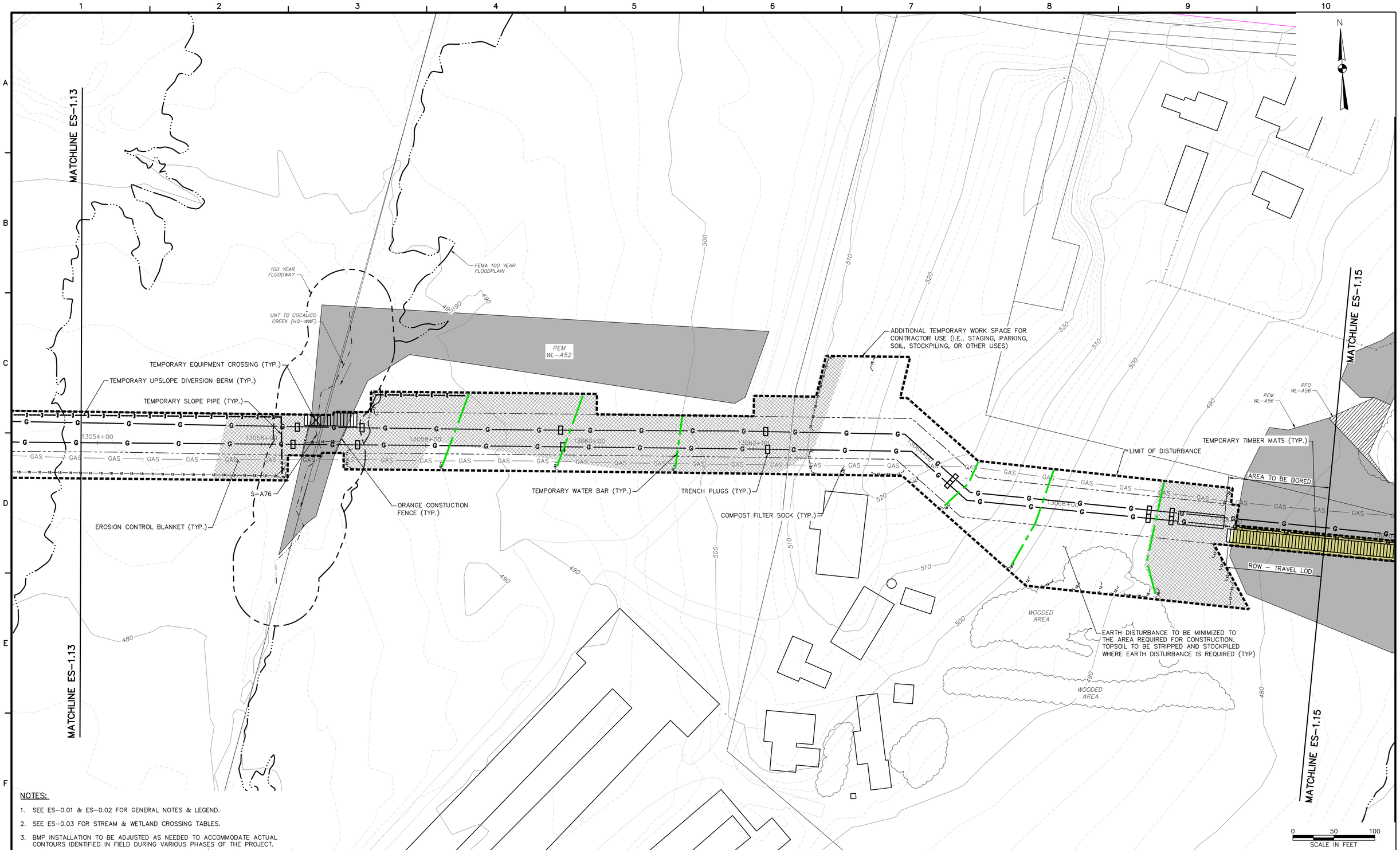

NOTES:

1. SEE ES-0.01 & ES-0.02 FOR GENERAL NOTES & LEGEND.
2. SEE ES-0.03 FOR STREAM & WETLAND CROSSING TABLES.
3. BMP INSTALLATION TO BE ADJUSTED AS NEEDED TO ACCOMMODATE ACTUAL CONTOURS IDENTIFIED IN FIELD DURING VARIOUS PHASES OF THE PROJECT.

TETRA TECH
www.tetratech.com
661 ANDERSEN DRIVE – FOSTER PLAZA 7
PITTSBURGH, PA 15220
T: (412) 921-7090 | F: (412) 921-4040

REVISIONS

NO.	BY	DATE	REMARKS

COMMONWEALTH OF PENNSYLVANIA REGISTERED PROFESSIONAL ENGINEER ROBERT F. SIMCIK PE-059435-E

SUNOCO PIPELINE L.P.
PHILADELPHIA, PENNSYLVANIA

PENNSYLVANIA PIPELINE PROJECT
CONSTRUCTION SPREAD 5

1-20" & 1-16" PROPOSED WELDED STEEL NATURAL GAS LIQUIDS PIPELINES

LANCASTER COUNTY CONSERVATION DISTRICT
EROSION & SEDIMENT CONTROL &
SITE RESTORATION PLAN
SHEET 14 OF 25

DATE:	NOVEMBER 2016
PROJECT NO.:	112C05958
DESIGNED BY:	JB
DRAWN BY:	GR
CHECKED BY:	RS

COPYRIGHT TETRA TECH INC.

ES-1.14
SHEET 1.14 OF 49

R:_Marcellus Shale Projects\Sunoco\5958 – Penn Pipeline Project\15 – Lancaster\E&S\5958ES001.14.dwg PIT JOY.SCABILLONI 11/21/2016 11:49:43 AM

MATCHLINE ES-1.14

PEM WL-A56

UNT TO COCALICO CREEK (HQ-WWF)

100 YEAR FLOODWAY

S-A87

POND-A6

PFO WL-A56

S-A88 UNT TO COCALICO CREEK (HQ-WWF)

FEMA 100 YEAR FLOODPLAIN

WOODED AREA

490

480

470

AREA TO BE BORED

ROW - TRAVEL LOD

GAS

13073+00

13074+00

13075+00

13076+00

13078+00

13079+00

13080+00

13081+00

13083+00

13084+00

ORANGE CONSTRUCTION FENCE (TYP.)

TEMPORARY TIMBER MATS (TYP.)

TEMPORARY EQUIPMENT CROSSING (TYP.)

TEMPORARY UPSLOPE DIVERSION BERM (TYP.)

TEMPORARY SLOPE PIPE (TYP.)

LIMIT OF DISTURBANCE

EROSION CONTROL BLANKET (TYP.)

COMPOST FILTER SOCK (TYP.)

EARTH DISTURBANCE TO BE MINIMIZED TO THE AREA REQUIRED FOR CONSTRUCTION. TOPSOIL TO BE STRIPPED AND STOCKPILED WHERE EARTH DISTURBANCE IS REQUIRED (TYP)

ADDITIONAL TEMPORARY WORK SPACE FOR CONVENTIONAL BORE CROSSING (SEE TYPICAL LAYOUT ON SHEET ES-0.17)

WATER DEFLECTOR (TYP.)

TRENCH PLUGS (TYP.)

SOUTH PEARTOWN ROAD

AGGREGATE STOCKPILE (TYP.)

AASHTO #1 ROCK CONSTRUCTION ENTRANCE WITH WASH RACKS(TYP.)

BORE PIT (TYP.)

PEM WL-B72

MATCHLINE ES-1.16

N

0 50 100
SCALE IN FEET

NOTES:

1. SEE ES-0.01 & ES-0.02 FOR GENERAL NOTES & LEGEND.
2. SEE ES-0.03 FOR STREAM & WETLAND CROSSING TABLES.
3. BMP INSTALLATION TO BE ADJUSTED AS NEEDED TO ACCOMMODATE ACTUAL CONTOURS IDENTIFIED IN FIELD DURING VARIOUS PHASES OF THE PROJECT.

TETRA TECH
www.tetratech.com
661 ANDERSEN DRIVE – FOSTER PLAZA 7
PITTSBURGH, PA 15220
T: (412) 921-7090 | F: (412) 921-4040

REVISIONS

NO.	BY	DATE	REMARKS

COMMONWEALTH OF PENNSYLVANIA
REGISTERED PROFESSIONAL
ROBERT F. SIMCIK
ENGINEER
PE-036435-E

SUNOCO PIPELINE L.P.
PHILADELPHIA, PENNSYLVANIA

PENNSYLVANIA PIPELINE PROJECT CONSTRUCTION SPREAD 5

1-20" & 1-16" PROPOSED WELDED STEEL NATURAL GAS LIQUIDS PIPELINES

LANCASTER COUNTY CONSERVATION DISTRICT
EROSION & SEDIMENT CONTROL &
SITE RESTORATION PLAN
SHEET 15 OF 25

DATE:	NOVEMBER 2016
PROJECT NO.:	112C05958
DESIGNED BY:	JB
DRAWN BY:	GR
CHECKED BY:	RS

COPYRIGHT TETRA TECH INC.

ES-1.15
SHEET 1.15 OF 49

R:_Marcellus Shale Projects\Sunoco\.5958 – Penn Pipeline Project\15 – Lancaster\E&S\5958ES001.15.dwg PIT JOY.SCABILLONI 11/21/2016 11:50:40 AM

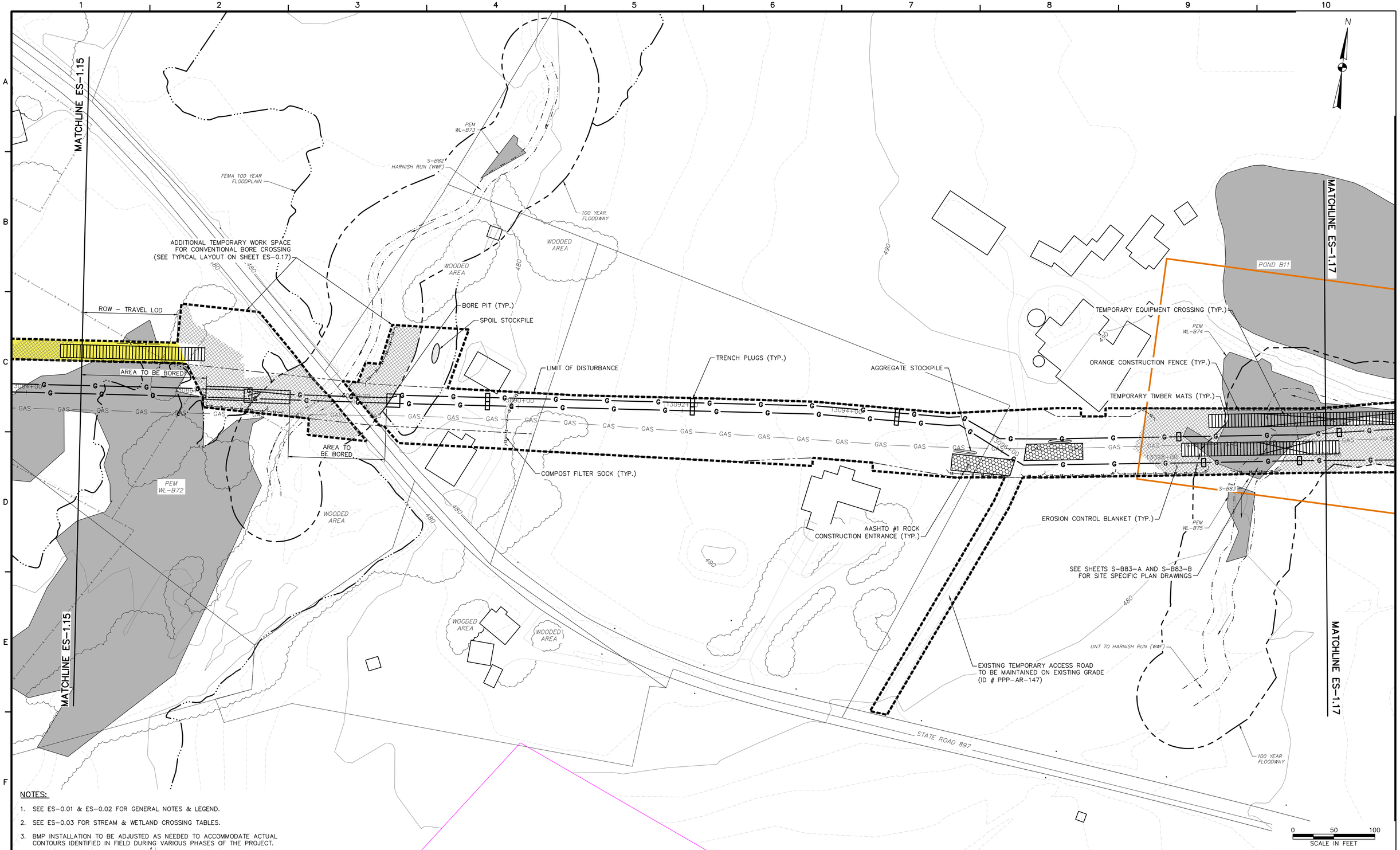

NOTES:

1. SEE ES-0.01 & ES-0.02 FOR GENERAL NOTES & LEGEND.
2. SEE ES-0.03 FOR STREAM & WETLAND CROSSING TABLES.
3. BMP INSTALLATION TO BE ADJUSTED AS NEEDED TO ACCOMMODATE ACTUAL CONTOURS IDENTIFIED IN FIELD DURING VARIOUS PHASES OF THE PROJECT.

TETRA TECH
www.tetratech.com
661 ANDERSEN DRIVE – FOSTER PLAZA 7
PITTSBURGH, PA 15220
T: (412) 921-7090 | F: (412) 921-4040

REVISIONS

NO.	BY	DATE	REMARKS

COMMONWEALTH OF PENNSYLVANIA
REGISTERED PROFESSIONAL ENGINEER
ROBERT F. SIMCIK
PE-059408-E

SUNOCO PIPELINE L.P.
PHILADELPHIA, PENNSYLVANIA

PENNSYLVANIA PIPELINE PROJECT CONSTRUCTION SPREAD 5

1-20" & 1-16" PROPOSED WELDED STEEL NATURAL GAS LIQUIDS PIPELINES

LANCASTER COUNTY CONSERVATION DISTRICT EROSION & SEDIMENT CONTROL & SITE RESTORATION PLAN

SHEET 16 OF 25

DATE:	NOVEMBER 2016
PROJECT NO.:	112C05958
DESIGNED BY:	JB
DRAWN BY:	GR
CHECKED BY:	RS

COPYRIGHT TETRA TECH INC.

ES-1.16

SHEET 1.16 OF 49

R:_Marcellus Shale Projects\Sunoco\5958 – Penn Pipeline Project\15 – Lancaster\E&S\5958ES001.16.dwg PIT BEN.HOPPE 11/28/2016 12:31:28 PM

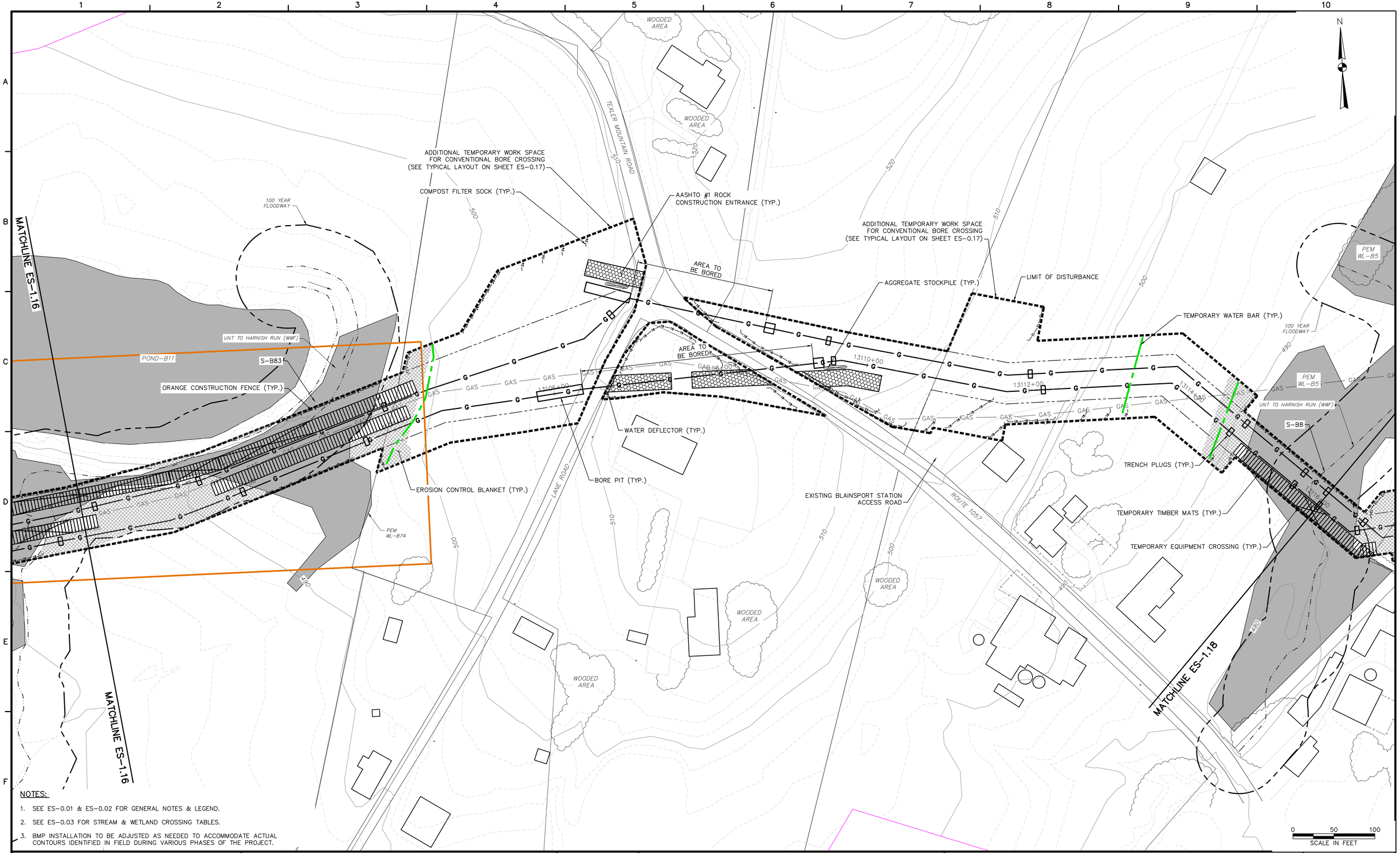

NOTES:

1. SEE ES-0.01 & ES-0.02 FOR GENERAL NOTES & LEGEND.
2. SEE ES-0.03 FOR STREAM & WETLAND CROSSING TABLES.
3. BMP INSTALLATION TO BE ADJUSTED AS NEEDED TO ACCOMMODATE ACTUAL CONTOURS IDENTIFIED IN FIELD DURING VARIOUS PHASES OF THE PROJECT.

TETRA TECH
www.tetratech.com
661 ANDERSEN DRIVE – FOSTER PLAZA 7
PITTSBURGH, PA 15220
T: (412) 921-7090 | F: (412) 921-4040

REVISIONS

NO.	BY	DATE	REMARKS

COMMONWEALTH OF PENNSYLVANIA
REGISTERED PROFESSIONAL ENGINEER
ROBERT F. SIMCIK
PE-026435-E

SUNOCO PIPELINE L.P.
PHILADELPHIA, PENNSYLVANIA

PENNSYLVANIA PIPELINE PROJECT CONSTRUCTION SPREAD 5

1-20" & 1-16" PROPOSED WELDED STEEL NATURAL GAS LIQUIDS PIPELINES

LANCASTER COUNTY CONSERVATION DISTRICT EROSION & SEDIMENT CONTROL & SITE RESTORATION PLAN

SHEET 17 OF 25

DATE:	NOVEMBER 2016
PROJECT NO.:	112C05958
DESIGNED BY:	JB
DRAWN BY:	GR
CHECKED BY:	RS

COPYRIGHT TETRA TECH INC.

ES-1.17

SHEET 1.17 OF 49

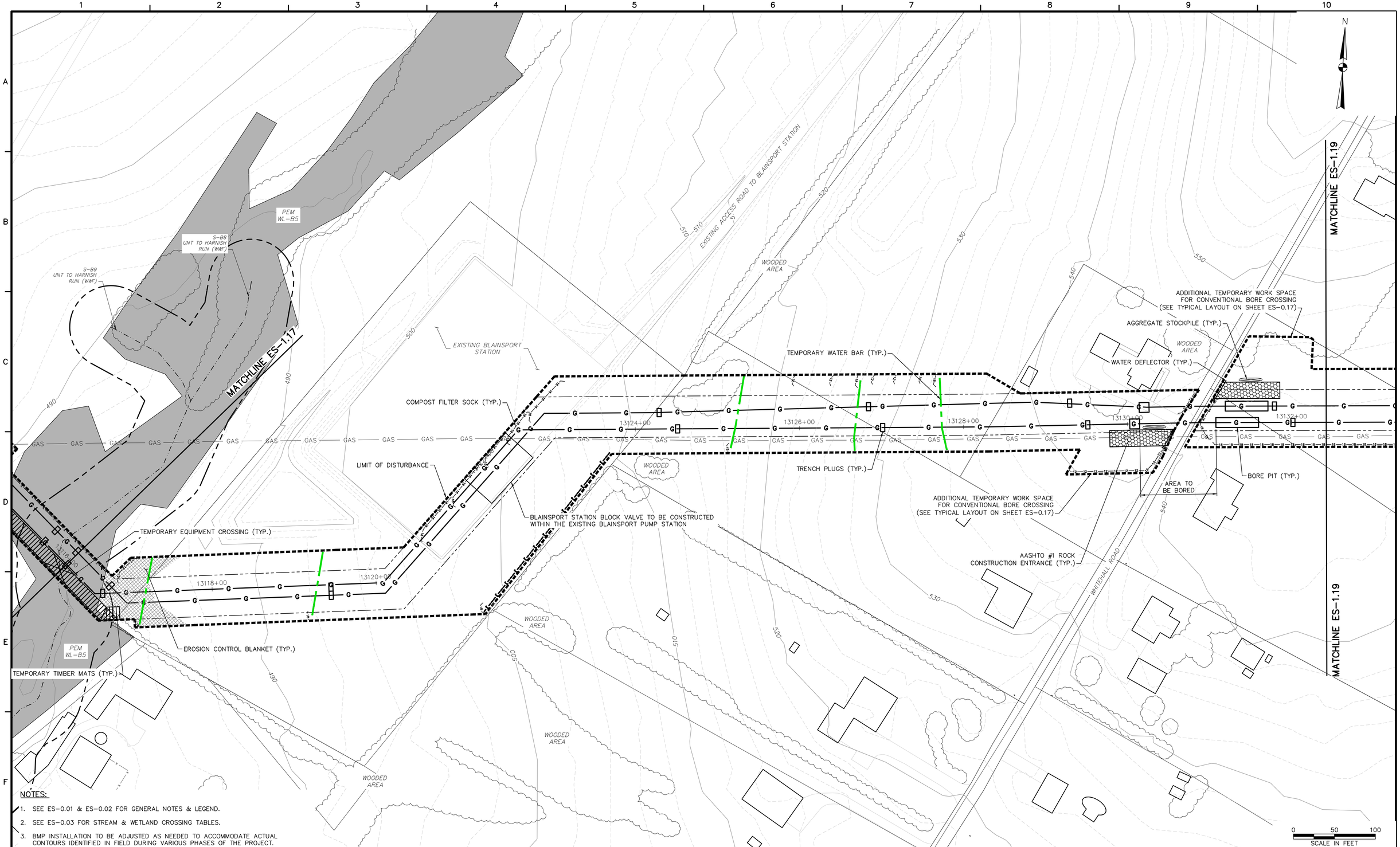

NOTES:

1. SEE ES-0.01 & ES-0.02 FOR GENERAL NOTES & LEGEND.
2. SEE ES-0.03 FOR STREAM & WETLAND CROSSING TABLES.
3. BMP INSTALLATION TO BE ADJUSTED AS NEEDED TO ACCOMMODATE ACTUAL CONTOURS IDENTIFIED IN FIELD DURING VARIOUS PHASES OF THE PROJECT.

TETRA TECH
www.tetratech.com
661 ANDERSEN DRIVE – FOSTER PLAZA 7
PITTSBURGH, PA 15220
T: (412) 921-7090 | F: (412) 921-4040

REVISIONS

NO.	BY	DATE	REMARKS

COMMONWEALTH OF PENNSYLVANIA
REGISTERED PROFESSIONAL ENGINEER
ROBERT F. SIMCIK
PE-059635-E

SUNOCO PIPELINE L.P.
PHILADELPHIA, PENNSYLVANIA

PENNSYLVANIA PIPELINE PROJECT
CONSTRUCTION SPREAD 5

1-20" & 1-16" PROPOSED WELDED STEEL NATURAL GAS LIQUIDS PIPELINES

LANCASTER COUNTY CONSERVATION DISTRICT
EROSION & SEDIMENT CONTROL &
SITE RESTORATION PLAN
SHEET 18 OF 25

DATE:	NOVEMBER 2016
PROJECT NO.:	112C05958
DESIGNED BY:	JB
DRAWN BY:	GR
CHECKED BY:	RS

COPYRIGHT TETRA TECH INC.

ES-1.18
SHEET 1.18 OF 49

R:_Marcellus Shale Projects\Sunoco\5958 – Penn Pipeline Project\15 – Lancaster\E&S\5958ES001.18.dwg PIT BEN.HOPPE 11/28/2016 9:49:22 PM

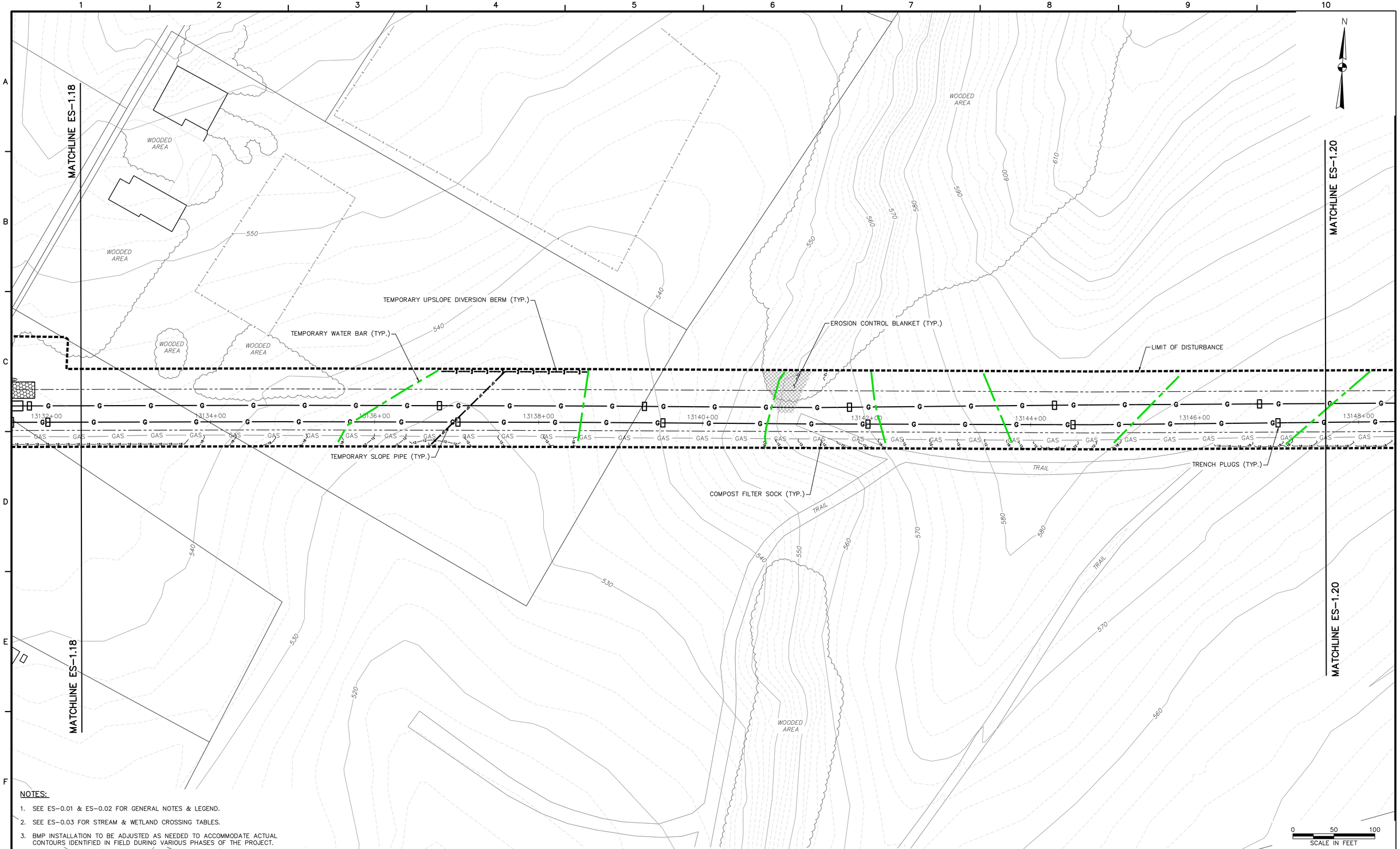

NOTES:

1. SEE ES-0.01 & ES-0.02 FOR GENERAL NOTES & LEGEND.
2. SEE ES-0.03 FOR STREAM & WETLAND CROSSING TABLES.
3. BMP INSTALLATION TO BE ADJUSTED AS NEEDED TO ACCOMMODATE ACTUAL CONTOURS IDENTIFIED IN FIELD DURING VARIOUS PHASES OF THE PROJECT.

TETRA TECH
www.tetratech.com
661 ANDERSEN DRIVE – FOSTER PLAZA 7
PITTSBURGH, PA 15220
T: (412) 921-7090 | F: (412) 921-4040

REVISIONS

NO.	BY	DATE	REMARKS

COMMONWEALTH OF PENNSYLVANIA
REGISTERED PROFESSIONAL ENGINEER
ROBERT F. SIMCIK
PE-059435-E

SUNOCO PIPELINE L.P.
PHILADELPHIA, PENNSYLVANIA

PENNSYLVANIA PIPELINE PROJECT
CONSTRUCTION SPREAD 5

1-20" & 1-16" PROPOSED WELDED STEEL NATURAL GAS LIQUIDS PIPELINES

LANCASTER COUNTY CONSERVATION DISTRICT
EROSION & SEDIMENT CONTROL &
SITE RESTORATION PLAN
SHEET 19 OF 25

DATE:	NOVEMBER 2016
PROJECT NO.:	112C05958
DESIGNED BY:	JB
DRAWN BY:	GR
CHECKED BY:	RS

COPYRIGHT TETRA TECH INC.

ES-1.19

SHEET 1.19 OF 49

MATCHLINE ES-1.19

MATCHLINE ES-1.21

LIMIT OF DISTURBANCE

TEMPORARY WATER BAR (TYP.)

TEMPORARY UPSLOPE DIVERSION BERM (TYP.)

WATER DEFLECTOR (TYP.)

SPOIL STOCKPILE

AGGREGATE STOCKPILE (TYP.)

AASHTO #1 ROCK CONSTRUCTION ENTRANCE (TYP.)

ADDITIONAL TEMPORARY WORK SPACE FOR CONVENTIONAL BORE CROSSING (SEE TYPICAL LAYOUT ON SHEET ES-0.17)

S-B10 UNT TO LITTLE COCALICO CREEK (TSF)

SWAMP CHURCH ROAD

100 YEAR FLOODWAY

WOODED AREA

TEMPORARY EQUIPMENT CROSSING (TYP.)

ORANGE CONSTRUCTION FENCE (TYP.)

TEMPORARY TIMBER MATS (TYP.)

S-B11 UNT TO LITTLE COCALICO CREEK (TSF)

13148+00

13150+00

13152+00

13154+00

13156+00

13158+00

13160+00

13162+00

TRENCH PLUGS (TYP.)

COMPOST FILTER SOCK (TYP.)

TEMPORARY SLOPE PIPE (TYP.)

BORE PIT (TYP.)

AREA TO BE BORED

EROSION CONTROL BLANKET (TYP.)

S-B11

PEM WL-B7

RIPARIAN FOREST BUFFER (TYP.)

ORANGE CONSTRUCTION FENCE (TYP.)

100 YEAR FLOODWAY

UNT TO LITTLE COCALICO CREEK (TSF)

WOODED AREA

590 580 570 560 550 540 530 520

NOTES:

1. SEE ES-0.01 & ES-0.02 FOR GENERAL NOTES & LEGEND.
2. SEE ES-0.03 FOR STREAM & WETLAND CROSSING TABLES.
3. BMP INSTALLATION TO BE ADJUSTED AS NEEDED TO ACCOMMODATE ACTUAL CONTOURS IDENTIFIED IN FIELD DURING VARIOUS PHASES OF THE PROJECT.

0 50 100
SCALE IN FEET

TETRA TECH
www.tetratech.com
661 ANDERSEN DRIVE – FOSTER PLAZA 7
PITTSBURGH, PA 15220
T: (412) 921-7090 | F: (412) 921-4040

REVISIONS

NO.	BY	DATE	REMARKS

COMMONWEALTH OF PENNSYLVANIA
REGISTERED PROFESSIONAL
ROBERT F. SIMCIK
ENGINEER
PE-036435-E

SUNOCO PIPELINE L.P.
PHILADELPHIA, PENNSYLVANIA

PENNSYLVANIA PIPELINE PROJECT
CONSTRUCTION SPREAD 5

1-20" & 1-16" PROPOSED WELDED STEEL NATURAL GAS LIQUIDS PIPELINES

LANCASTER COUNTY CONSERVATION DISTRICT
EROSION & SEDIMENT CONTROL &
SITE RESTORATION PLAN
SHEET 20 OF 25

DATE:	NOVEMBER 2016
PROJECT NO.:	112C05958
DESIGNED BY:	JB
DRAWN BY:	GR
CHECKED BY:	RS

COPYRIGHT TETRA TECH INC.

ES-1.20
SHEET 1.20 OF 49

R:_Marcellus Shale Projects\Sunoco\5958 – Penn Pipeline Project\15 – Lancaster\E&S\5958ES001.20.dwg PIT JOSH.BROWNLEE 11/8/2016 12:23:56 PM

NOTES:

1. SEE ES-0.01 & ES-0.02 FOR GENERAL NOTES & LEGEND.
2. SEE ES-0.03 FOR STREAM & WETLAND CROSSING TABLES.
3. BMP INSTALLATION TO BE ADJUSTED AS NEEDED TO ACCOMMODATE ACTUAL CONTOURS IDENTIFIED IN FIELD DURING VARIOUS PHASES OF THE PROJECT.

TETRA TECH
www.tetratech.com
661 ANDERSEN DRIVE – FOSTER PLAZA 7
PITTSBURGH, PA 15220
T: (412) 921-7090 | F: (412) 921-4040

REVISIONS

NO.	BY	DATE	REMARKS

COMMONWEALTH OF PENNSYLVANIA REGISTERED PROFESSIONAL ENGINEER ROBERT F. SIMCIK PE-059435-E

SUNOCO PIPELINE L.P.
PHILADELPHIA, PENNSYLVANIA

PENNSYLVANIA PIPELINE PROJECT CONSTRUCTION SPREAD 5

1-20" & 1-16" PROPOSED WELDED STEEL NATURAL GAS LIQUIDS PIPELINES

LANCASTER COUNTY CONSERVATION DISTRICT
EROSION & SEDIMENT CONTROL &
SITE RESTORATION PLAN
SHEET 21 OF 25

DATE:	NOVEMBER 2016
PROJECT NO.:	112C05958
DESIGNED BY:	JB
DRAWN BY:	GR
CHECKED BY:	RS

COPYRIGHT TETRA TECH INC.

ES-1.21

SHEET 1.21 OF 49

MATCHLINE ES-1.21

MATCHLINE ES-1.23

N

560

550

540

530

WOODED AREA

TEMPORARY WATER BAR (TYP.)

TEMPORARY UPSLOPE DIVERSION BERM (TYP.)

LIMIT OF DISTURBANCE

ORANGE CONSTRUCTION FENCE (TYP.)

EROSION CONTROL BLANKET (TYP.)

CONTRACTOR TO INSTALL HAY BALE STRUCTURES IN THIS AREA TO ALLOW FOR DISCHARGE OF HYDROSTATIC TEST WATERS. INSTALLATION AND OPERATION OF STRUCTURES WILL FOLLOW BEST MANAGEMENT PRACTICES. SEE DETAILS 18 AND 19.

TRENCH PLUGS (TYP.)

13178+00

13180+00

13182+00

13184+00

13190+00

13192+00

13194+00

GAS

TEMPORARY SLOPE PIPE (TYP.)

PEM WL-B10

100 YEAR FLOODWAY

S-B13

UNT TO LITTLE COCALICO CREEK (TSF)

TEMPORARY TIMBER MATS (TYP.)

COMPOST FILTER SOCK (TYP.)

APPROXIMATE DISCHARGE LOCATION
LAT: N40° 17' 01.19"
LON: W76° 06' 58.69"
OUTFALL 069

FLOW DIRECTION TOWARD UNT TO LITTLE COCALICO CREEK THROUGH WETLAND WL-B10, WHICH IS NOT EV

0 50 100
SCALE IN FEET

NOTES:

1. SEE ES-0.01 & ES-0.02 FOR GENERAL NOTES & LEGEND.
2. SEE ES-0.03 FOR STREAM & WETLAND CROSSING TABLES.
3. BMP INSTALLATION TO BE ADJUSTED AS NEEDED TO ACCOMMODATE ACTUAL CONTOURS IDENTIFIED IN FIELD DURING VARIOUS PHASES OF THE PROJECT.

TETRA TECH
www.tetratech.com
661 ANDERSEN DRIVE – FOSTER PLAZA 7
PITTSBURGH, PA 15220
T: (412) 921-7090 | F: (412) 921-4040

REVISIONS

NO.	BY	DATE	REMARKS

COMMONWEALTH OF PENNSYLVANIA
REGISTERED PROFESSIONAL ENGINEER
ROBERT F. SIMCIK
PE-059408-E

SUNOCO PIPELINE L.P.
PHILADELPHIA, PENNSYLVANIA

PENNSYLVANIA PIPELINE PROJECT
CONSTRUCTION SPREAD 5

1-20" & 1-16" PROPOSED WELDED STEEL NATURAL GAS LIQUIDS PIPELINES

LANCASTER COUNTY CONSERVATION DISTRICT
EROSION & SEDIMENT CONTROL &
SITE RESTORATION PLAN
SHEET 22 OF 25

DATE:	NOVEMBER 2016
PROJECT NO.:	112C05958
DESIGNED BY:	JB
DRAWN BY:	GR
CHECKED BY:	RS

COPYRIGHT TETRA TECH INC.

ES-1.22

SHEET 1.22 OF 49

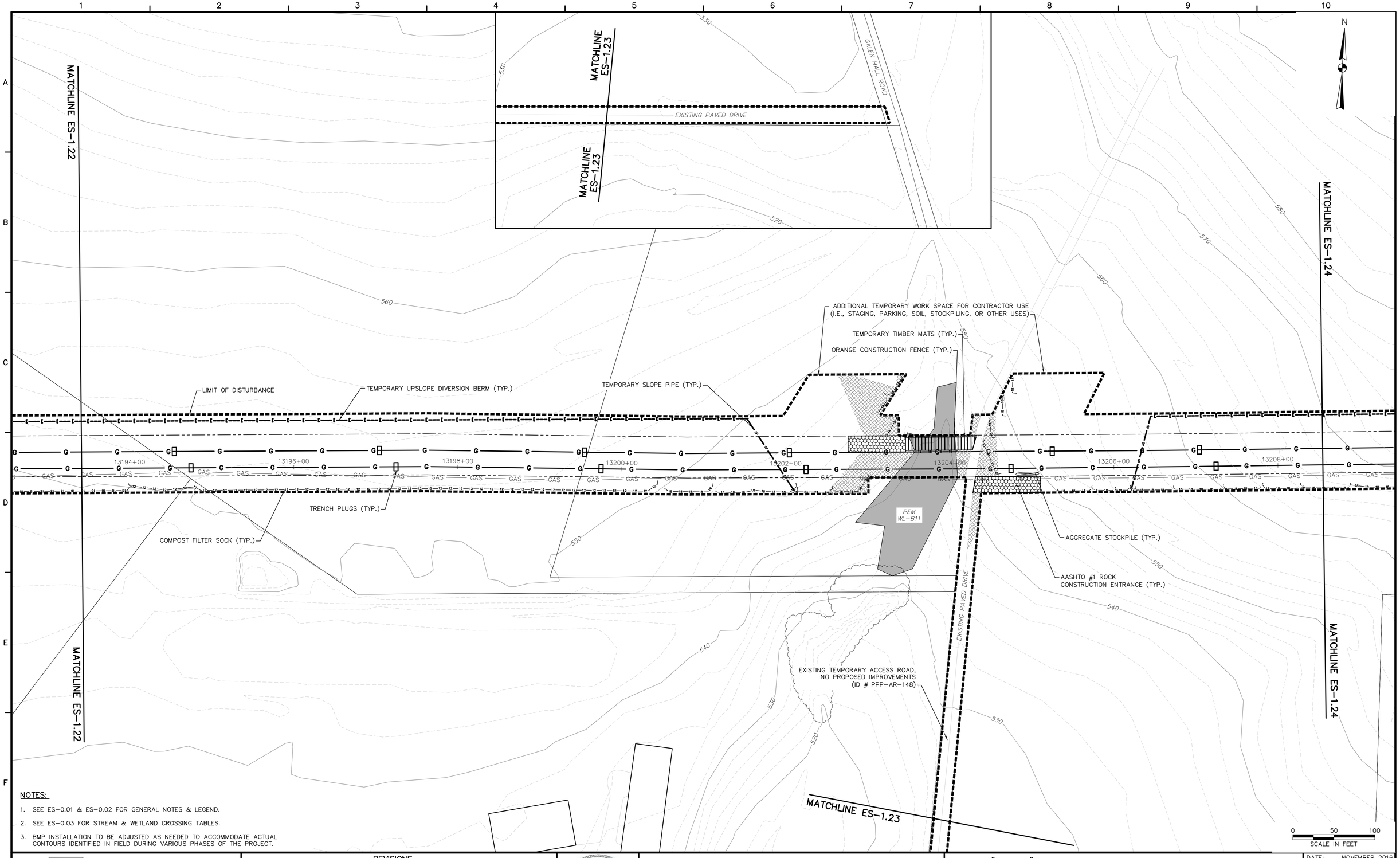

NOTES:

1. SEE ES-0.01 & ES-0.02 FOR GENERAL NOTES & LEGEND.
2. SEE ES-0.03 FOR STREAM & WETLAND CROSSING TABLES.
3. BMP INSTALLATION TO BE ADJUSTED AS NEEDED TO ACCOMMODATE ACTUAL CONTOURS IDENTIFIED IN FIELD DURING VARIOUS PHASES OF THE PROJECT.

TETRA TECH
www.tetratech.com
661 ANDERSEN DRIVE – FOSTER PLAZA 7
PITTSBURGH, PA 15220
T: (412) 921-7090 | F: (412) 921-4040

REVISIONS

NO.	BY	DATE	REMARKS

COMMONWEALTH OF PENNSYLVANIA REGISTERED PROFESSIONAL ENGINEER ROBERT F. SIMCIK

SUNOCO PIPELINE L.P.
PHILADELPHIA, PENNSYLVANIA

PENNSYLVANIA PIPELINE PROJECT CONSTRUCTION SPREAD 5

1–20" & 1–16" PROPOSED WELDED STEEL NATURAL GAS LIQUIDS PIPELINES

LANCASTER COUNTY CONSERVATION DISTRICT
EROSION & SEDIMENT CONTROL &
SITE RESTORATION PLAN
SHEET 23 OF 25

DATE:	NOVEMBER 2016
PROJECT NO.:	112C05958
DESIGNED BY:	JB
DRAWN BY:	GR
CHECKED BY:	RS

COPYRIGHT TETRA TECH INC.

ES-1.23

SHEET 1.23 OF 49

R:_Marcellus Shale Projects\Sunoco\5958 – Penn Pipeline Project\15 – Lancaster\EAS\5958ES001.23.dwg PIT JOY.SCABILLONI 11/21/2016 10:54:20 AM

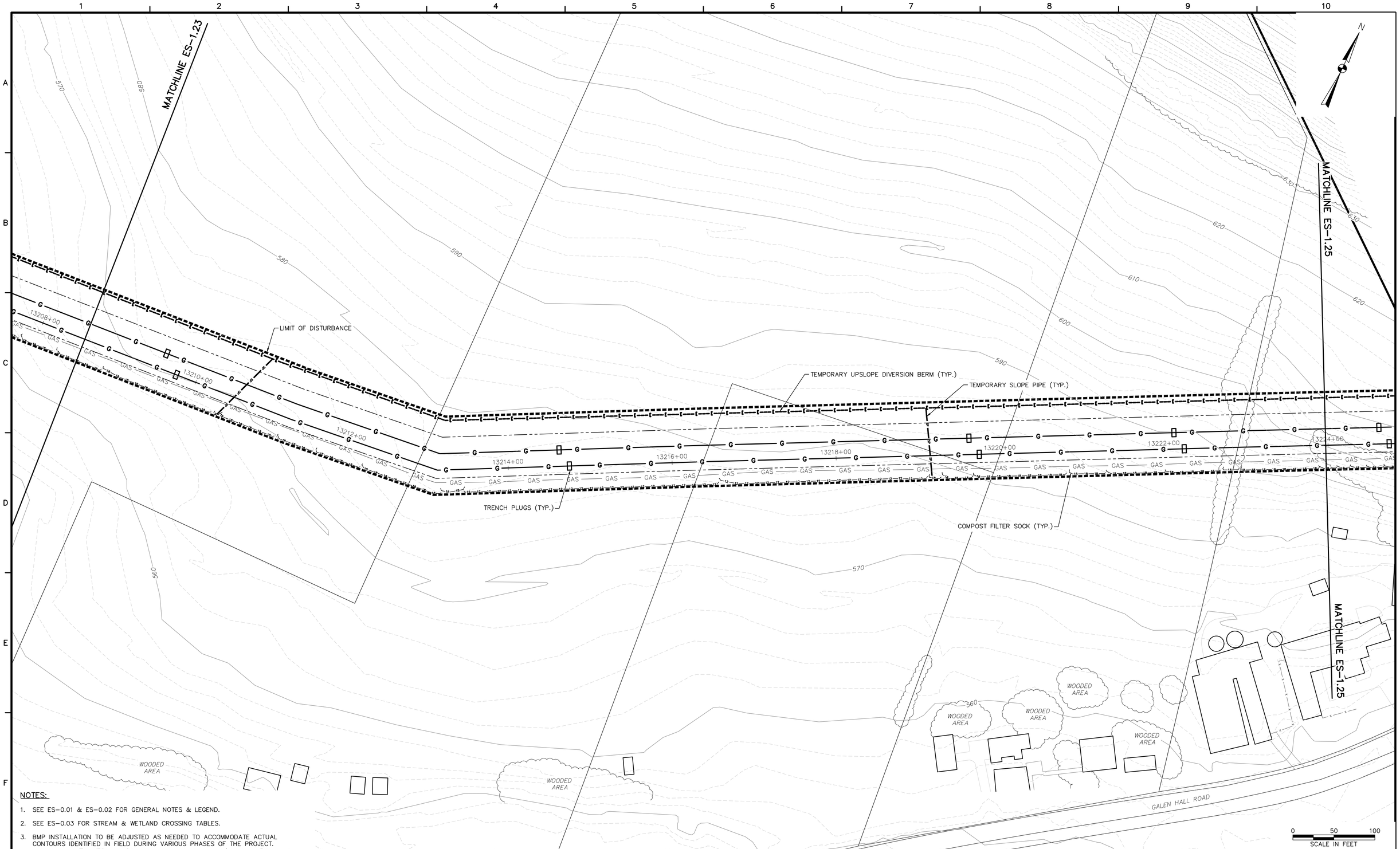

NOTES:

1. SEE ES-0.01 & ES-0.02 FOR GENERAL NOTES & LEGEND.
2. SEE ES-0.03 FOR STREAM & WETLAND CROSSING TABLES.
3. BMP INSTALLATION TO BE ADJUSTED AS NEEDED TO ACCOMMODATE ACTUAL CONTOURS IDENTIFIED IN FIELD DURING VARIOUS PHASES OF THE PROJECT.

TETRA TECH
www.tetratech.com
661 ANDERSEN DRIVE – FOSTER PLAZA 7
PITTSBURGH, PA 15220
T: (412) 921-7090 | F: (412) 921-4040

REVISIONS

NO.	BY	DATE	REMARKS

COMMONWEALTH OF PENNSYLVANIA
REGISTERED PROFESSIONAL
ROBERT F. SIMCIK
ENGINEER
PE-059408-E

SUNOCO PIPELINE L.P.
PHILADELPHIA, PENNSYLVANIA

PENNSYLVANIA PIPELINE PROJECT CONSTRUCTION SPREAD 5

1-20" & 1-16" PROPOSED WELDED STEEL NATURAL GAS LIQUIDS PIPELINES

LANCASTER COUNTY CONSERVATION DISTRICT EROSION & SEDIMENT CONTROL & SITE RESTORATION PLAN

SHEET 24 OF 25

DATE:	NOVEMBER 2016
PROJECT NO.:	112C05958
DESIGNED BY:	JB
DRAWN BY:	GR
CHECKED BY:	RS

COPYRIGHT TETRA TECH INC.

ES-1.24

SHEET 1.24 OF 49

R:_Marcellus Shale Projects\Sunoco\5958 – Penn Pipeline Project\15 – Lancaster\E&S\5958ES001.24.dwg PIT JOSH.BROWNLEE 11/8/2016 12:33:41 PM

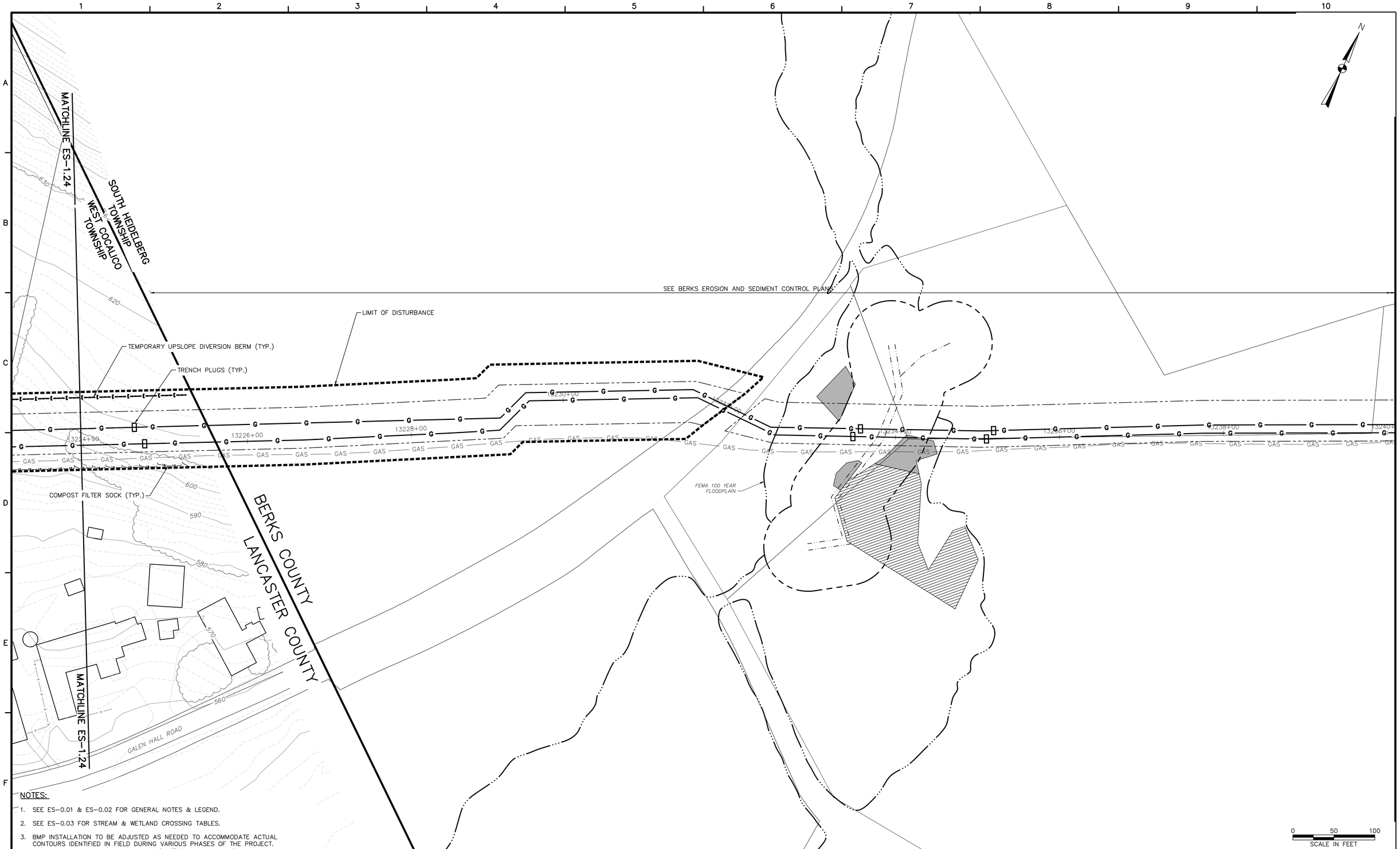

NOTES:

1. SEE ES-0.01 & ES-0.02 FOR GENERAL NOTES & LEGEND.
2. SEE ES-0.03 FOR STREAM & WETLAND CROSSING TABLES.
3. BMP INSTALLATION TO BE ADJUSTED AS NEEDED TO ACCOMMODATE ACTUAL CONTOURS IDENTIFIED IN FIELD DURING VARIOUS PHASES OF THE PROJECT.

TETRA TECH
www.tetratech.com
661 ANDERSEN DRIVE – FOSTER PLAZA 7
PITTSBURGH, PA 15220
T: (412) 921-7090 | F: (412) 921-4040

REVISIONS

NO.	BY	DATE	REMARKS

COMMONWEALTH OF PENNSYLVANIA
REGISTERED PROFESSIONAL ENGINEER
ROBERT F. SIMCIK
PE-059435-E

SUNOCO PIPELINE L.P.
PHILADELPHIA, PENNSYLVANIA

PENNSYLVANIA PIPELINE PROJECT
CONSTRUCTION SPREAD 5

1-20" & 1-16" PROPOSED WELDED STEEL NATURAL GAS LIQUIDS PIPELINES

LANCASTER COUNTY CONSERVATION DISTRICT
EROSION & SEDIMENT CONTROL & SITE RESTORATION PLAN
SHEET 25 OF 25

DATE:	NOVEMBER 2016
PROJECT NO.:	112C05958
DESIGNED BY:	JB
DRAWN BY:	GR
CHECKED BY:	RS

COPYRIGHT TETRA TECH INC.

ES-1.25

SHEET 1.25 OF 49