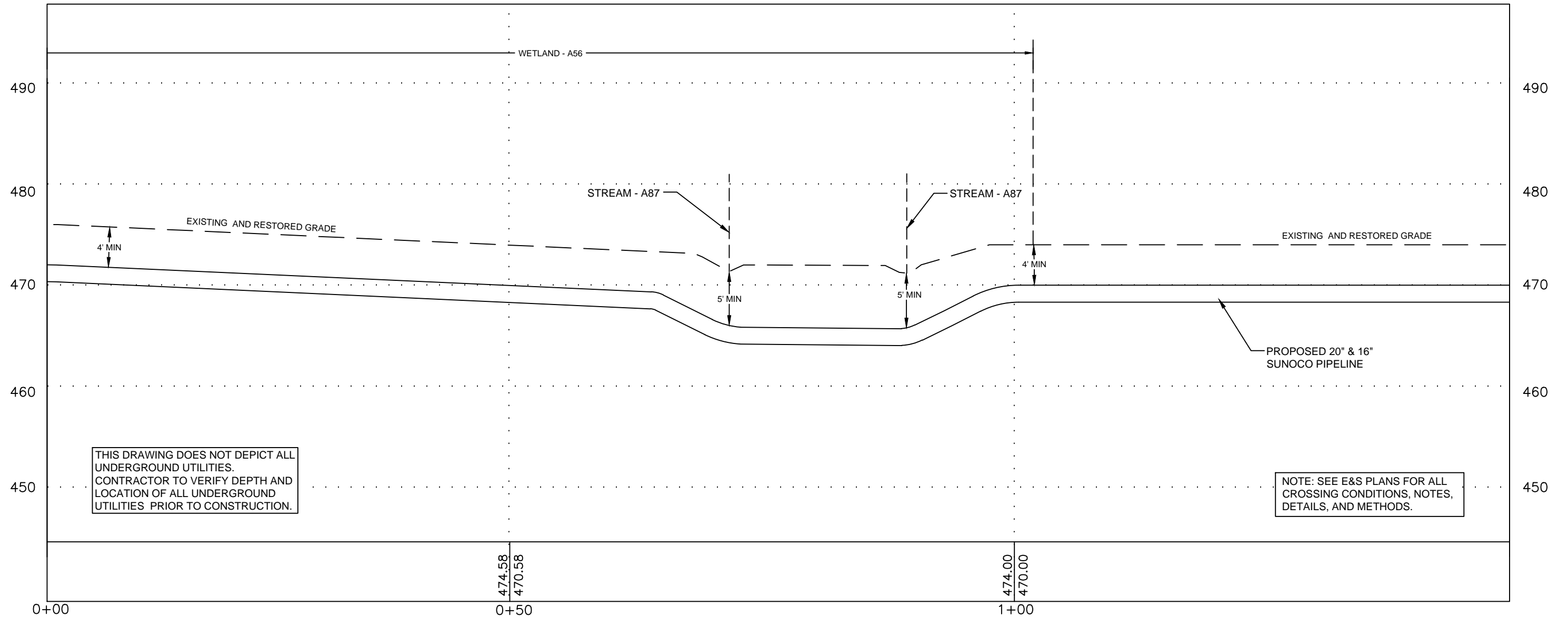
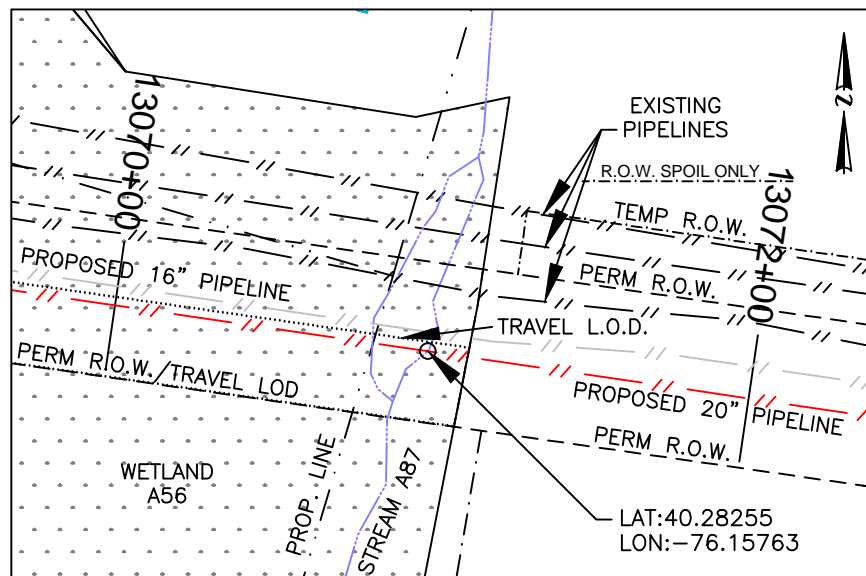


WEST COCALICO TOWNSHIP, LANCASTER COUNTY, PA
STREAM - A87



THIS DRAWING DOES NOT DEPICT ALL UNDERGROUND UTILITIES. CONTRACTOR TO VERIFY DEPTH AND LOCATION OF ALL UNDERGROUND UTILITIES PRIOR TO CONSTRUCTION.

NOTE: SEE E&S PLANS FOR ALL CROSSING CONDITIONS, NOTES, DETAILS, AND METHODS.

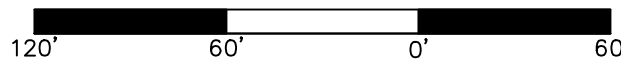


PLAN LEGEND

- PERMANENT R.O.W.
- TEMPORARY WORKSPACE
- ATWS
- TRAVEL L.O.D.
- PROPERTY LINE
- R.O.W. SPOIL ONLY

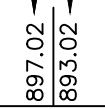
PLAN

HORIZ. SCALE : 1" = 60'



PROFILE LEGEND

- PROPOSED PIPELINE
- EXISTING AND RESTORED GRADE
- EXISTING GRADE ELEV.
- PROPOSED TOP OF PIPE ELEV.



COORDINATE SYSTEM

PENNSYLVANIA STATE PLANE SOUTH NAD 83 US FEET

GRADE SOURCE: SURVEYING DATA


24/7 CONTACT INFO & PIPE MARKER INFO:

SUNOCO PIPELINE L.P.
 525 FRITZTOWN ROAD
 SINKING SPRING, PA 19608
 PHONE NUMBER: 800-786-7440
 NATURAL GAS PIPELINE

CENTERLINE REV DATE: 11-11-2016

PROFILE

HORIZ. SCALE : 1" = 10'
 VERT. SCALE : 1" = 10'



SUNOCO
STREAM - A87

WEST COCALICO TOWNSHIP, LANCASTER COUNTY, PA

11/07/16 SCALE
 REVISED 11/21/16 AS NOTED DWG: PA-LA-0019.0000-S-A87

Prepared by TRICO SURVEYING AND MAPPING
 BLOOMINGTON, INDIANA
 WWW.TRICOSURVEYING.COM