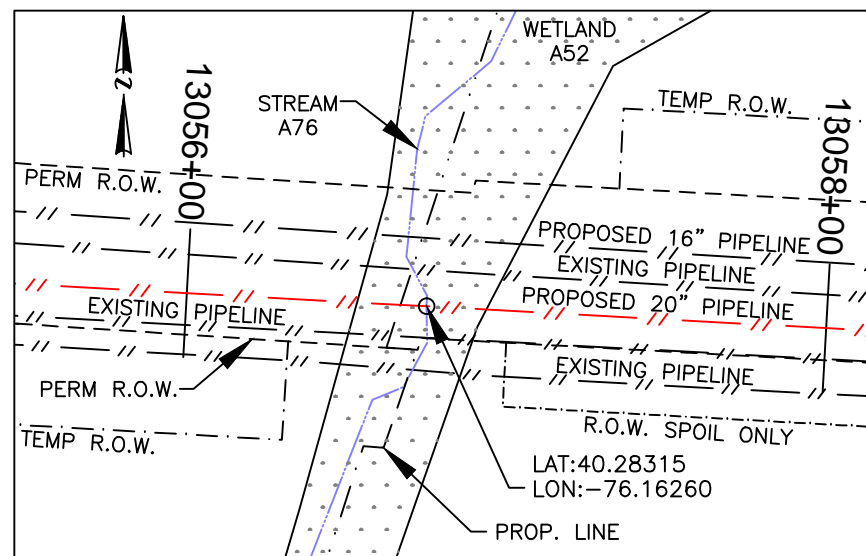
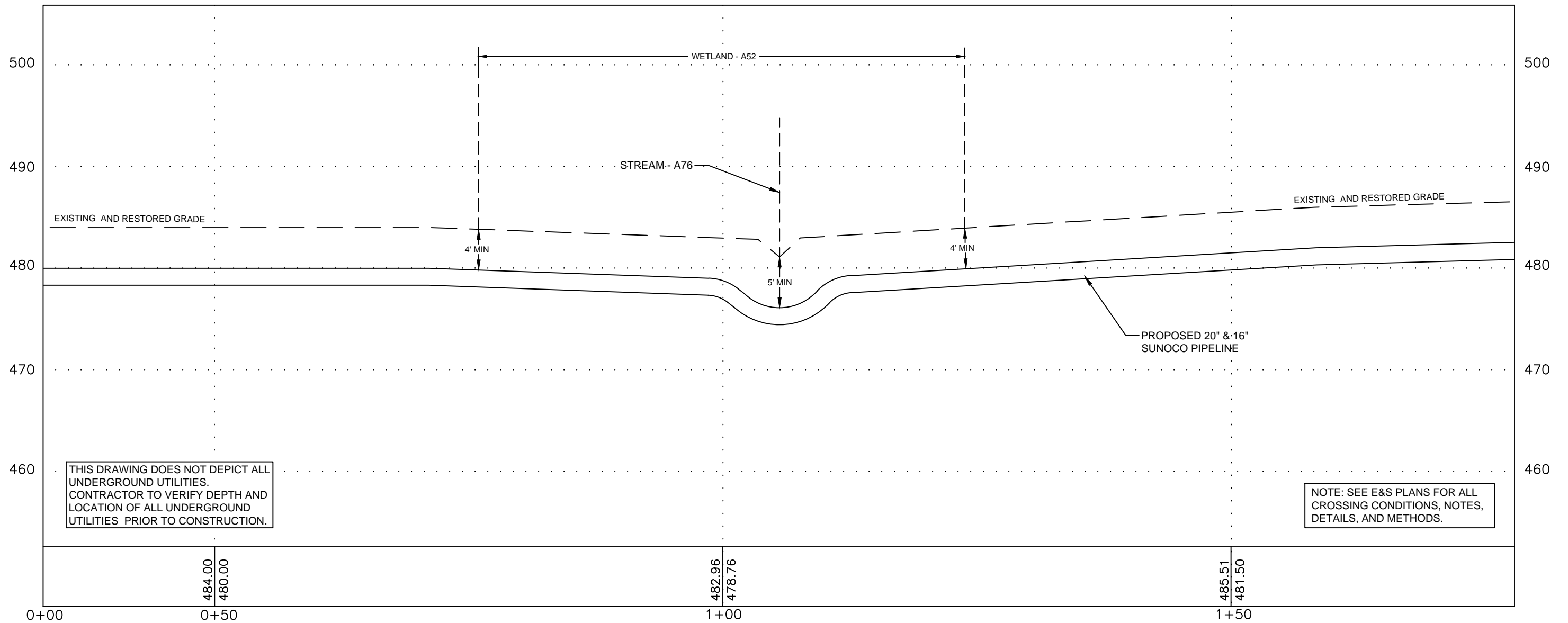


WEST COCALICO TOWNSHIP, LANCASTER COUNTY, PA
STREAM - A76




PLAN LEGEND

- PERMANENT R.O.W.
- TEMPORARY WORKSPACE
- ATWS
- R.O.W. SPOIL ONLY
- PROPERTY LINE

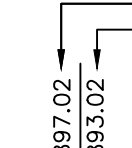
PLAN

HORIZ. SCALE : 1" = 60'




PROFILE LEGEND

- PROPOSED PIPELINE
- EXISTING AND RESTORED GRADE
- EXISTING GRADE ELEV.
- PROPOSED TOP OF PIPE ELEV.



PROFILE

HORIZ. SCALE : 1" = 10'
 VERT. SCALE : 1" = 10'



COORDINATE SYSTEM
 PENNSYLVANIA STATE
 PLANE SOUTH
 NAD 83 US FEET

GRADE SOURCE:
 SURVEYING DATA

24/7 CONTACT INFO & PIPE MARKER INFO:

SUNOCO PIPELINE L.P.
 525 FRITZTOWN ROAD
 SINKING SPRING, PA 19608
 PHONE NUMBER: 800-786-7440
 NATURAL GAS PIPELINE

CENTERLINE REV DATE: 11-11-2016

SUNOCO
 STREAM - A76

WEST COCALICO TOWNSHIP, LANCASTER COUNTY, PA

11/07/16 SCALE
 REVISED 11/22/16 AS NOTED DWG: PA-LA-0016.0000-S-A76

Prepared by TRICO SURVEYING AND MAPPING
 BLOOMINGTON, INDIANA
 WWW.TRICOSURVEYING.COM