












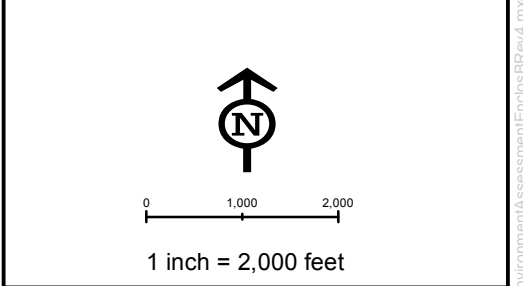
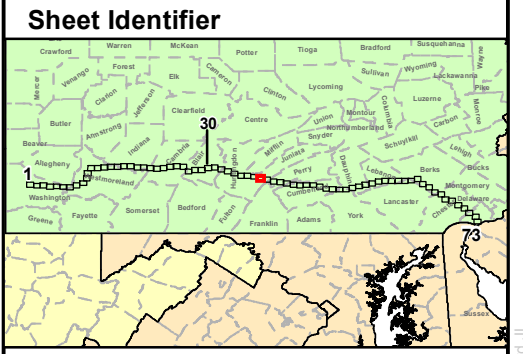


- Legend**
-  Proposed 20-inch and 16-inch Pipeline Corridor
 -  Permanent Access Road
 -  Temporary Access Road
 -  Pump Station LOD
 -  County Boundary
 -  Local Parks
 -  State Parks
 -  State Forest
 -  State Gamelands
 -  Wild Natural Areas
 -  USACE Property
 -  USDA Soils-Prime Farmlands
 -  Appalachian National Scenic Trail
 -  Trails



**Pennsylvania Pipeline Project:
Environmental Assessment
Enclosure B - Resource Identification
Sheet 38**






Prepared By:  TETRA TECH

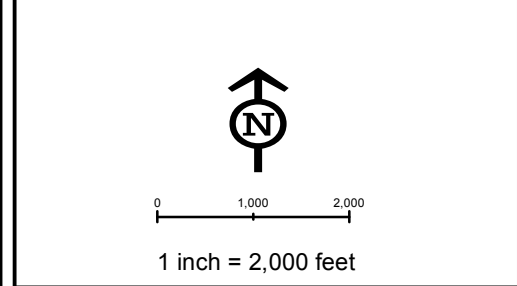
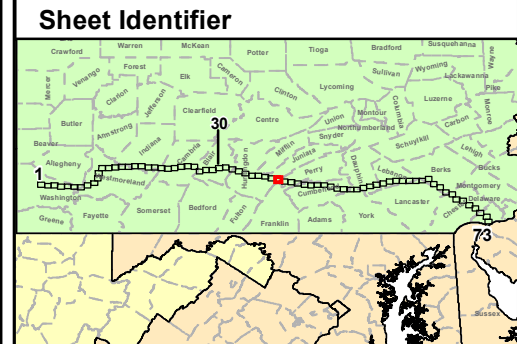
Prepared for:  Sunoco Logistics

Base Map: ESRI ArcGIS Online	Date:
Coordinate System: NAD 83 UTM 17N	10/2016

P:\GIS\projects\112\CO5956-PPP\Map\XD\Permit\PPP_Environment\Assessment\EncosB\Rev4.mxd JL



- Legend**
-  Proposed 20-inch and 16-inch Pipeline Corridor
 -  Permanent Access Road
 -  Temporary Access Road
 -  Pump Station LOD
 -  County Boundary
 -  Local Parks
 -  State Parks
 -  State Forest
 -  State Gamelands
 -  Wild Natural Areas
 -  USACE Property
 -  USDA Soils-Prime Farmlands
 -  Appalachian National Scenic Trail
 -  Trails



**Pennsylvania Pipeline Project:
Environmental Assessment
Enclosure B - Resource Identification
Sheet 39**

Prepared By:  TETRA TECH

Prepared for:  Sunoco Logistics

Base Map: ESRI ArcGIS Online
Coordinate System: NAD 83 UTM 17N

Date:
10/2016

P:\GIS\projects\112\059558-PPP\MapXDoc\Permits\PPP_Environment\Assessment\EnclosB\Rev4.mxd .JL