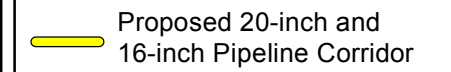
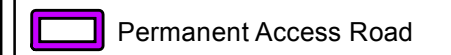
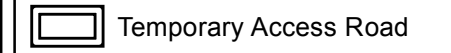

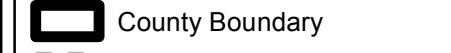
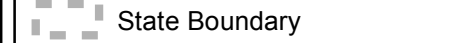




Legend

-  Proposed 20-inch and 16-inch Pipeline Corridor
-  Permanent Access Road
-  Temporary Access Road
-  Pump Station LOD
-  County Boundary
-  State Boundary

Sheet Identifier

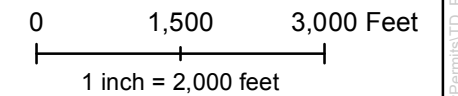
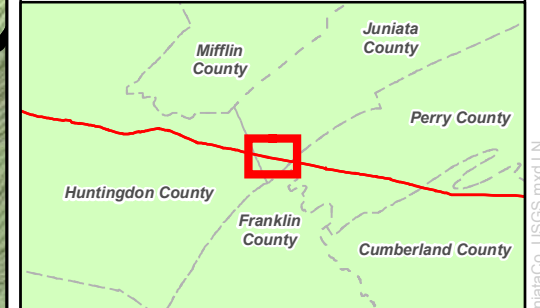


Figure 1. Project Location for the Sunoco Pennsylvania Pipeline Project, Juniata County, PA.
Sheet 1 of 1

Prepared By:  TETRA TECH

Prepared for:  Sunoco Logistics

Base Map: ESRI ArcGIS Online
Coordinate System: NAD 83 UTM 17N
Date: **10/2016**

I:\GIS\Projects\172C05565-PFP\MapXDR\Permits\CountyPermits\TD_Response\Location\Maps\JuniataCo_USOS.mxd LN