



November 2, 2016

Philip Kehoe, Carl Kuhl, A.W. Castle III
Monroe Township Supervisors
1220 Boiling Springs Road
Mechanicsburg, PA 17055

**Reference: Sunoco Pipeline L.P. – Pennsylvania Pipeline Project
Act 167 Stormwater/Floodplain Management Program Consistency Request-
UPDATED Project Workspaces**

Dear Supervisors:

On behalf of Sunoco Pipeline, L.P., Tetra Tech, Inc. is writing to provide updated workspaces/floodplain maps associated with the Pennsylvania Pipeline Project (Project) in Monroe Township (Township) as part of our Chapter 105 Water Obstruction and Encroachment Permit Application and request for Act 167 Stormwater/Floodplain Management Consistency Request. In a letter dated February 9, 2016, the Township confirmed the Project's consistency with the Township's Stormwater/Floodplain management programs. We would like to request input on the attached latest Project mapping identifying the updated Project workspaces in the Township. Note a nominal amount of temporary right-of-way (ROW) workspace was added on Sheet 48

As shown, the latest changes to the workspace do not affect the Township's previous consistency determination. The Project ROW remains located within Monroe Township, which has adopted non-Act 167 compliant stormwater regulations. Nonetheless, the Project will be designed, constructed, and operated in compliance with all applicable provisions of 25 Pennsylvania Code, Chapter 102 Regulations (Erosion and Sediment Control) and Post Construction Stormwater Management Best Management Practices including the implementation of Antidegradation Best Available Combination of Technologies (ABACT methods) where applicable, to maintain the designated use of receiving waters in the area and no increase in stormwater runoff, rate or volume would occur.

Consistent with the letter we previously sent, no aboveground facilities or new access roads are proposed in FEMA designated floodways or 100-year floodplains. Furthermore, the newly added workspace for the Project pipeline ROW is not located within a FEMA designated Flood Hazard Area

Based on the above information, we have determined that the updated workspace changes do not affect the Township's previous consistency determination and no response is necessary. If you have further questions/comments or disagree with this determination, please contact me, Ailene Batoon, or Rachel Silva at (716) 849-9419 or via email at ailene.batoon@tetrattech.com or rachel.silva@tetrattech.com within 30 days of receipt of this letter. Thank you for your time.

Sincerely,

A handwritten signature in black ink, appearing to read 'Ailene Batoon'.

Ailene Batoon
Tetra Tech, Inc.

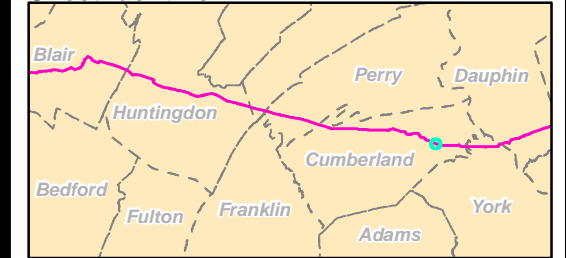
Enclosures: Updated Site Plan/Floodplain Maps

Tetra Tech



















301 Ellicott St, Buffalo, New York 14203
Tel 716.849.9419 Fax 716.849.9420 www.tetrattech.com

SILVER
SPRING
MONROE





Sheet Identifier



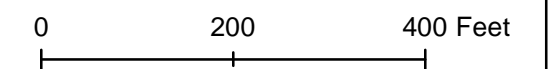
Legend

-  Added Workspace
-  Subtracted Workspace
-  HDD Alignment
-  Bore Alignment
-  Proposed 20-inch Pipeline
-  Proposed 16-inch Pipeline
-  ATWS
-  Block Valve
-  Block Valve Setting LOD
-  Permanent Access Road
-  Permanent ROW
-  Spoil Workspace
-  Stations
-  Temporary Access Road
-  Temporary ROW
-  Travel Lane
-  Municipal Boundary
-  Wetlands

Flood Hazard Zones

-  1% Annual Chance Flood Hazard
-  Floodway
-  0.2% Annual Chance Flood Hazard
-  Reduced Risk Due to Levee


FEMA NFHL Designated Floodplains along the Sunoco Pennsylvania Pipeline Project



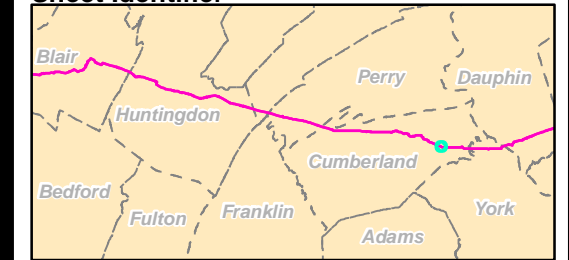
Sheet 48 **Scale 1:2400**

Prepared By: 	Date: 10/2016
---	-------------------------



















Floodplain & Floodway Data:
National Flood Hazard GIS Layer
Downloaded October, 2015
<http://www.floodmaps.fema.gov/NFHL/status.shtml>







Sheet Identifier



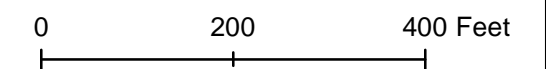
Legend

-  Added Workspace
-  Subtracted Workspace
-  HDD Alignment
-  Bore Alignment
-  Proposed 20-inch Pipeline
-  Proposed 16-inch Pipeline
-  ATWS
-  Block Valve
-  Block Valve Setting LOD
-  Permanent Access Road
-  Permanent ROW
-  Spoil Workspace
-  Stations
-  Temporary Access Road
-  Temporary ROW
-  Travel Lane
-  Municipal Boundary
-  Wetlands

Flood Hazard Zones

-  1% Annual Chance Flood Hazard
-  Floodway
-  0.2% Annual Chance Flood Hazard
-  Reduced Risk Due to Levee

FEMA NFHL Designated Floodplains along the Sunoco Pennsylvania Pipeline Project



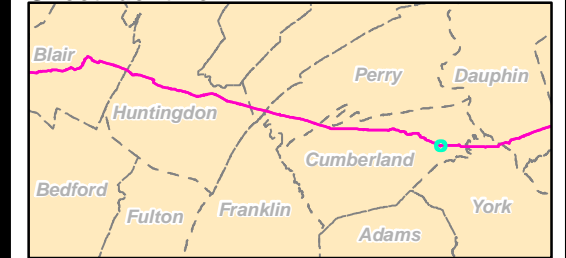
Sheet 49 **Scale 1:2400**

Prepared By: 	Date: 10/2016
--	-------------------------

Floodplain & Floodway Data:
National Flood Hazard GIS Layer
Downloaded October, 2015
<http://www.floodmaps.fema.gov/NFHL/status.shtml>



Sheet Identifier



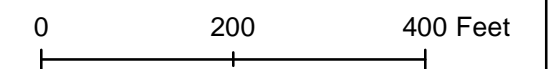
Legend

- Added Workspace
- Subtracted Workspace
- HDD Alignment
- Bore Alignment
- Proposed 20-inch Pipeline
- Proposed 16-inch Pipeline
- ATWS
- Block Valve
- Block Valve Setting LOD
- Permanent Access Road
- Permanent ROW
- Spoil Workspace
- Stations
- Temporary Access Road
- Temporary ROW
- Travel Lane
- Municipal Boundary
- Wetlands

Flood Hazard Zones

- 1% Annual Chance Flood Hazard
- Floodway
- 0.2% Annual Chance Flood Hazard
- Reduced Risk Due to Levee

FEMA NFHL Designated Floodplains along the Sunoco Pennsylvania Pipeline Project



Sheet 50 **Scale 1:2400**

Prepared By: TETRA TECH	Date: 10/2016
--------------------------	------------------

Floodplain & Floodway Data:
 National Flood Hazard GIS Layer
 Downloaded October, 2015
<http://www.floodmaps.fema.gov/NFHL/status.shtml>




UPPER
 ALLEN
 MONROE

From: trackingupdates@fedex.com
Sent: Thursday, November 03, 2016 11:51 AM
To: Silva, Rachel
Subject: FedEx Shipment 777617026458 Delivered

Your package has been delivered

Tracking # 777617026458

Ship date: Wed, 11/2/2016 <hr/> AILENE BATOON TETRA TECH - HOME Buffalo, NY 14203 US	 Delivered	Delivery date: Thu, 11/3/2016 11:47 am <hr/> P. Kehoe/C. Kuhl/A.W. Castle III Monroe Township Supervisors 1220 Boiling Springs Road MECHANICSBURG, PA 17055 US
---	--	--

Shipment Facts

Our records indicate that the following package has been delivered.

Tracking number:	777617026458
Status:	Delivered: 11/03/2016 11:47 AM Signed for By: K.LOWERY
Reference:	112IC05958 Task 16
Signed for by:	K.LOWERY
Delivery location:	MECHANICSBURG, PA
Delivered to:	Receptionist/Front Desk
Service type:	FedEx Standard Overnight
Packaging type:	FedEx Envelope
Number of pieces:	1
Weight:	0.50 lb.
Special handling/Services:	Direct Signature Required Deliver Weekday
Standard transit:	11/3/2016 by 3:00 pm

