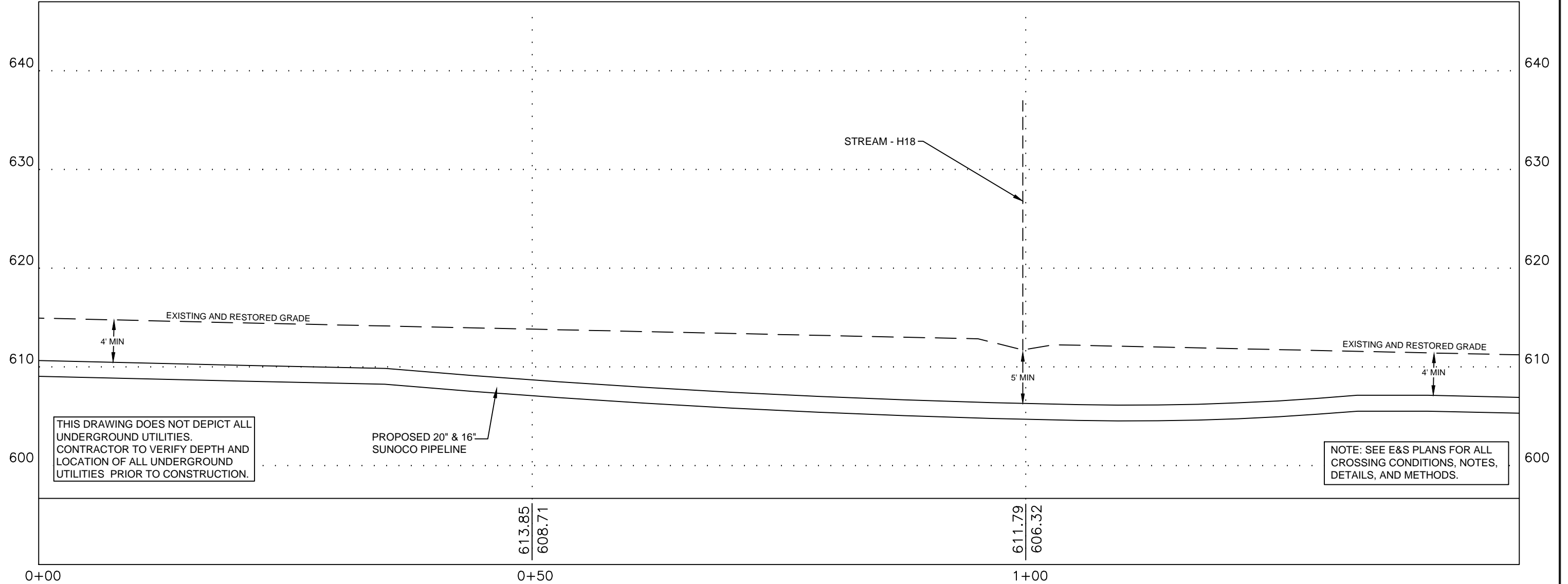
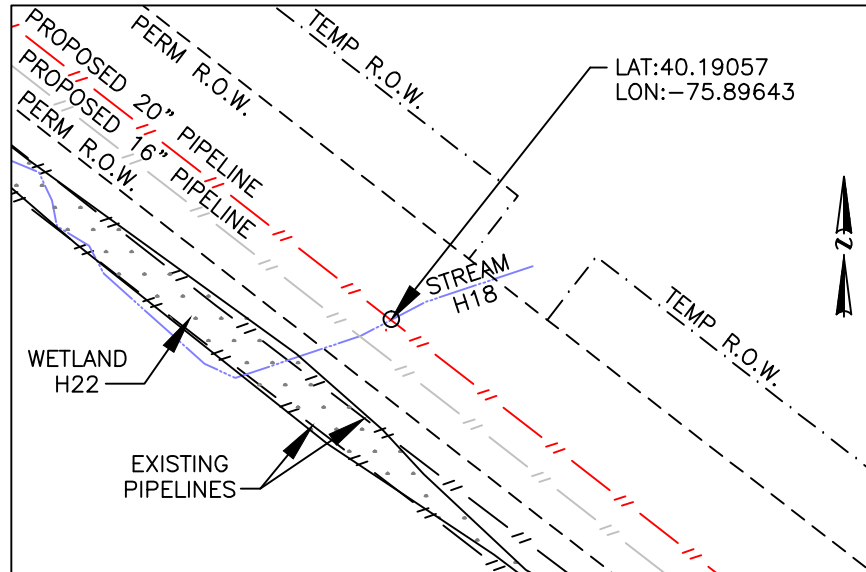


NEW MORGAN TOWNSHIP, BERKS COUNTY, PA
STREAM - H18



THIS DRAWING DOES NOT DEPICT ALL UNDERGROUND UTILITIES. CONTRACTOR TO VERIFY DEPTH AND LOCATION OF ALL UNDERGROUND UTILITIES PRIOR TO CONSTRUCTION.

NOTE: SEE E&S PLANS FOR ALL CROSSING CONDITIONS, NOTES, DETAILS, AND METHODS.




PLAN LEGEND

- PERMANENT R.O.W.
- TEMPORARY WORKSPACE
- ATWS
- R.O.W. SPOIL ONLY
- PROPERTY LINE

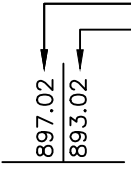
PLAN

HORIZ. SCALE : 1" = 60'




PROFILE LEGEND

- PROPOSED PIPELINE
- EXISTING AND RESTORED GRADE
- EXISTING GRADE ELEV.
- PROPOSED TOP OF PIPE ELEV.



PROFILE

HORIZ. SCALE : 1" = 10'
 VERT. SCALE : 1" = 10'



COORDINATE SYSTEM
 PENNSYLVANIA STATE PLANE SOUTH
 NAD 83 US FEET

GRADE SOURCE: SURVEYING DATA

24/7 CONTACT INFO & PIPE MARKER INFO:

SUNOCO PIPELINE L.P.
 525 FRITZTOWN ROAD
 SINKING SPRING, PA 19608
 PHONE NUMBER: 800-786-7440
 NATURAL GAS PIPELINE

CENTERLINE REV DATE: 11-11-2016

SUNOCO		
STREAM - H18		
NEW MORGAN TOWNSHIP, BERKS COUNTY, PA		
11/03/16	SCALE	
REVISED 11/23/16	AS NOTED	DWG: PA-PA-BR-0165.0000-S-H18
Prepared by		TRICO SURVEYING AND MAPPING BLOOMINGTON, INDIANA WWW.TRICOSURVEYING.COM
		1