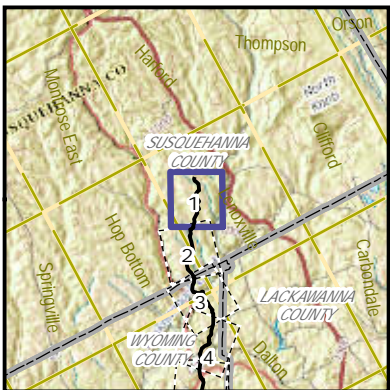
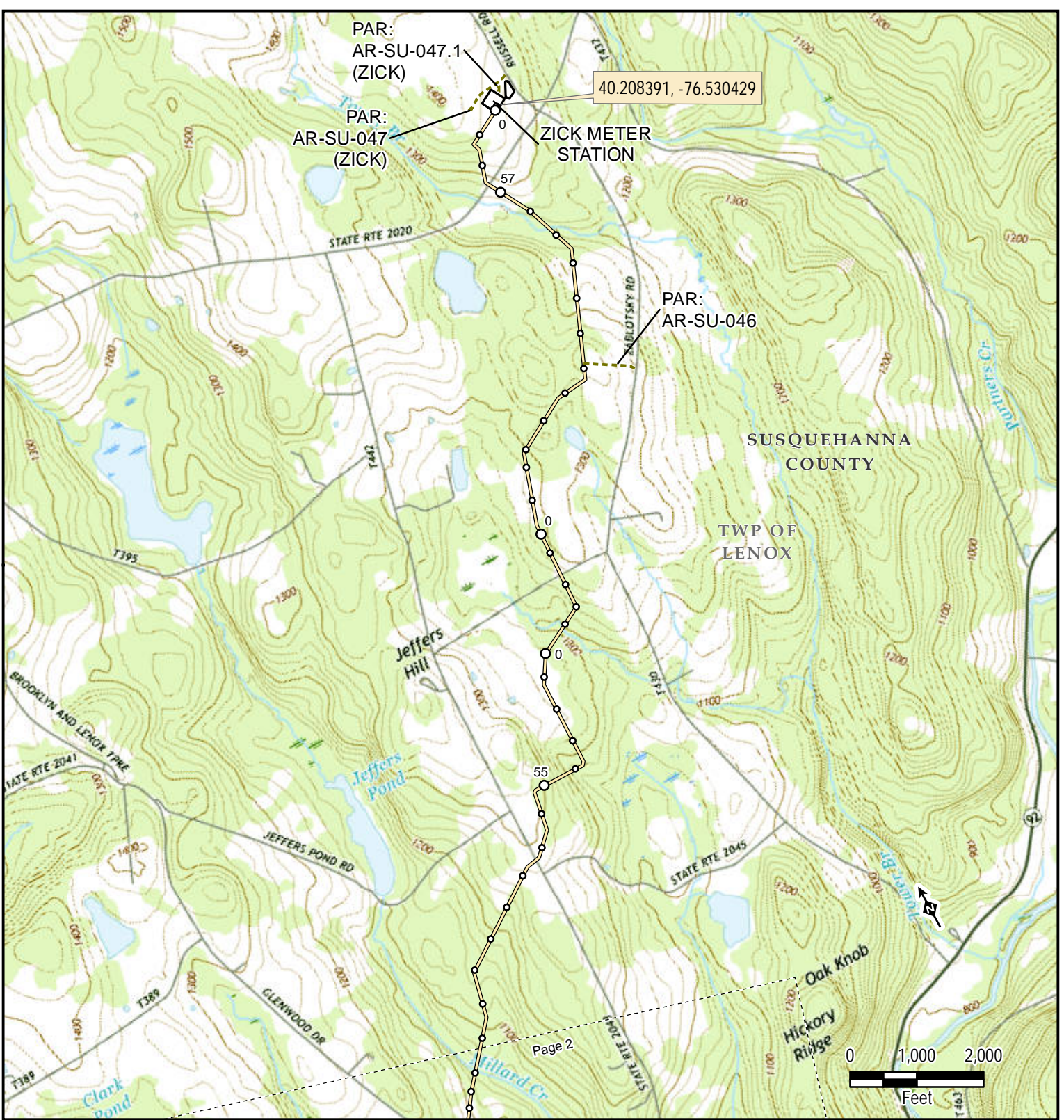


*Atlantic Sunrise Project – PA DEP Chapter 105 Joint Permit Application
Transcontinental Gas Pipe Line Company, LLC
Susquehanna County*

ATTACHMENT I -3
SUSQUEHANNA COUNTY PROJECT LOCATION MAP

Revised April 2017



○ Milepost (1)	--- Permanent Access Road (PAR)
○ Milepost (0.1)	--- Temporary Access Road (TAR)
— CPLN	--- Adjacent Page
— CPLS	⊕ Public Surface Water Intake
— Chapman Loop	⊕ Water Withdrawal Location
— Unity Loop	
▭ Project Facility (fence line)	
▭ Contractor/Pipe Yard & Staging Area	

Sources: USGS/The National Map 2016, Williams, TRC, Mustang, and ESRI

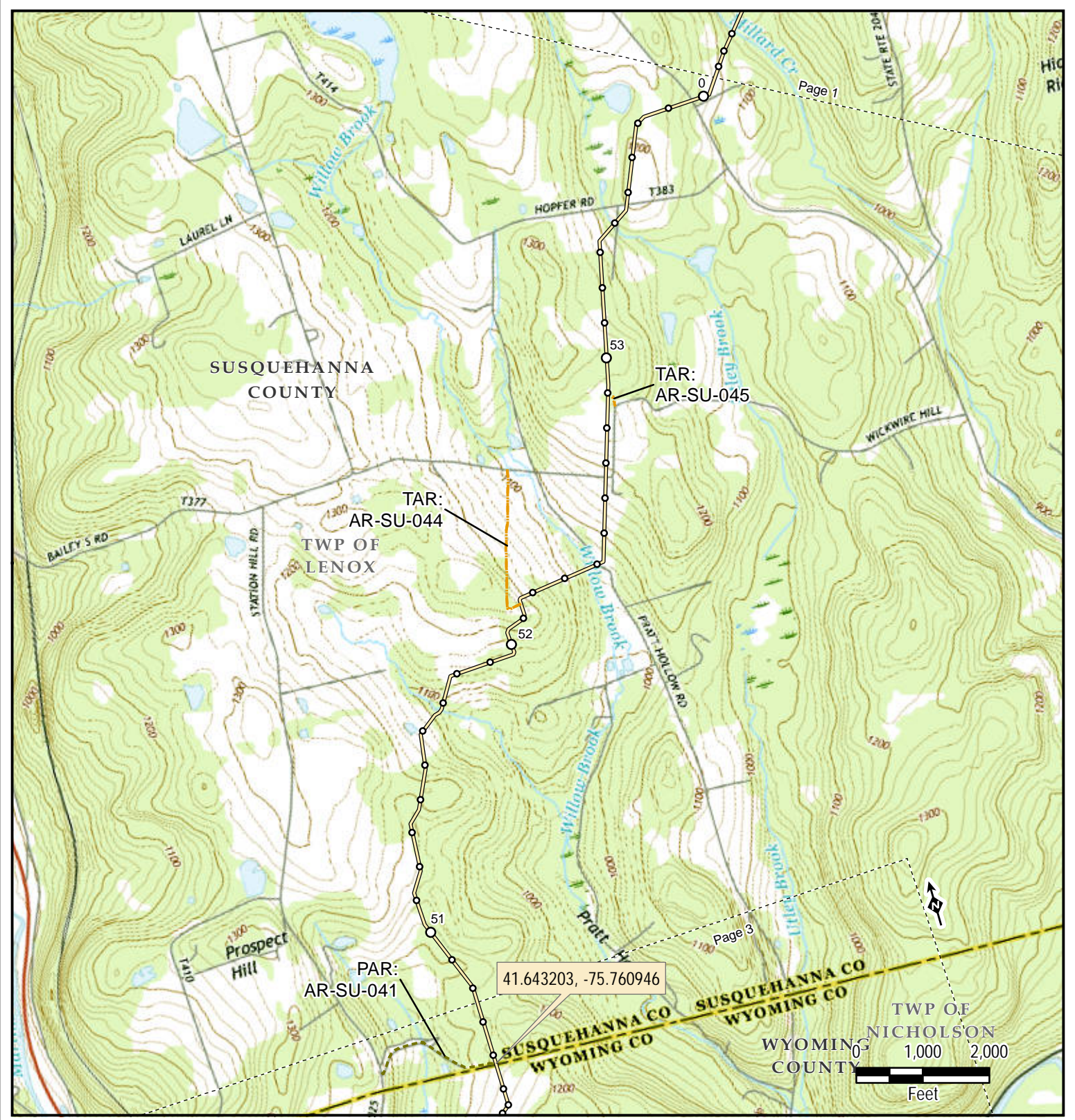
Williams

Atlantic Sunrise
Project Location Maps
 USGS Pennsylvania 7.5 Minute Quad
 Susquehanna County
 Sheet 1 of 70

Created: 4/18/2017 **TRC**

\\pape-sr1\pape\PROJ\ECTS\AU\GUSTAW\Williams\Atlantic-Sunrise\MXD\AUSun_PA_USTopo_8x11P.mxd

\\pape-sr1\pape\PROJ\ECTS\AU\GUSTAW\Williams\Atlantic\Surrise\MXD\AUSun_PA_USTopo_8x11P.mxd



○	Milepost (1)	---	Permanent Access Road (PAR)
○	Milepost (0.1)	---	Temporary Access Road (TAR)
—	CPLN	---	Adjacent Page
—	CPLS	⊕	Public Surface Water Intake
—	Chapman Loop	⊕	Water Withdrawal Location
—	Unity Loop		
□	Project Facility (fence line)		
□	Contractor/Pipe Yard & Staging Area		

Sources: USGS/The National Map 2016, Williams, TRC, Mustang, and ESRI

Williams

Atlantic Sunrise
Project Location Maps
 USGS Pennsylvania 7.5 Minute Quad
 Susquehanna County
 Sheet 2 of 70

Created: 4/18/2017 **TRC**