

○ Milepost (1)	— Chapman Loop	▭ Contractor/Pipe Yard & Staging Area
○ Milepost (0.1)	— Unity Loop	▭ County
⊕ Public Surface Water Intake	— Permanent Access Road	▭ Municipality
⊙ Water Withdrawal Location	— Temporary Access Road	▭ USGS Quad Boundary
— CPLN	▭ Project Facility (fence line)	▭ Adjacent Page
— CPLS		

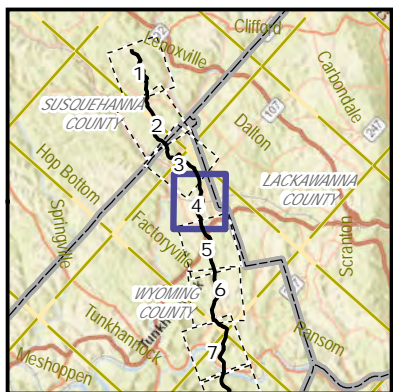
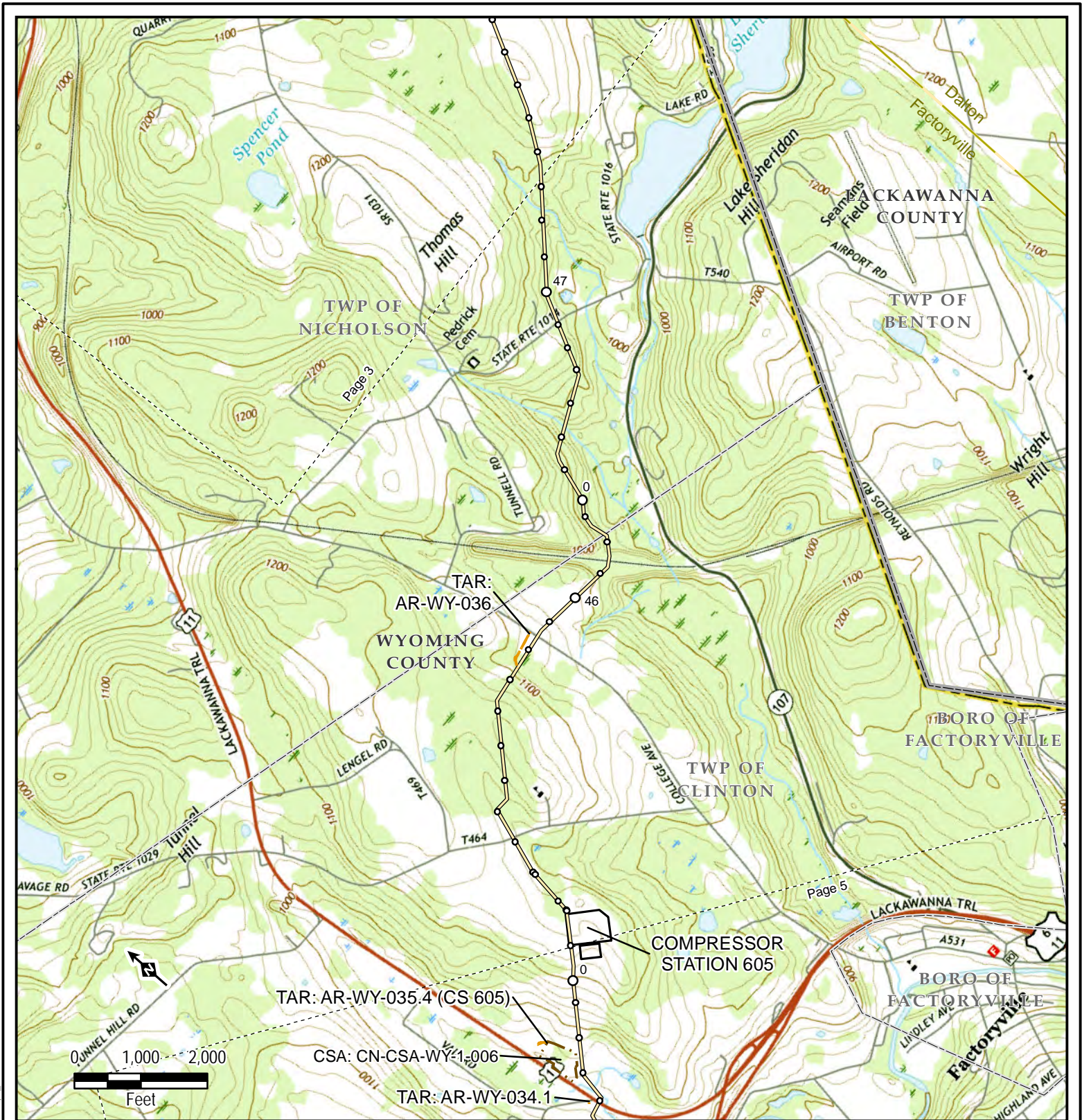
Sources: USGS/The National Map 2016, Williams, TRC, Mustang, and ESRI

Williams

Atlantic Sunrise
Project Location Maps
USGS Pennsylvania 7.5 Minute Quad
Wyoming County
Sheet 3 of 70

Created: 11/8/2016

V:\PROJECTS\AUGUST\WilliamsAtlanticSunrise\MDX\AUSun_PA_USTopo_8x11P.mxd



○ Milepost (1)	— Chapman Loop	▭ Contractor/Pipe Yard & Staging Area
○ Milepost (0.1)	— Unity Loop	▭ County
⊕ Public Surface Water Intake	— Permanent Access Road	▭ Municipality
⊕ Water Withdrawal Location	— Temporary Access Road	▭ USGS Quad Boundary
— CPLN	▭ Project Facility (fence line)	▭ Adjacent Page
— CPLS		

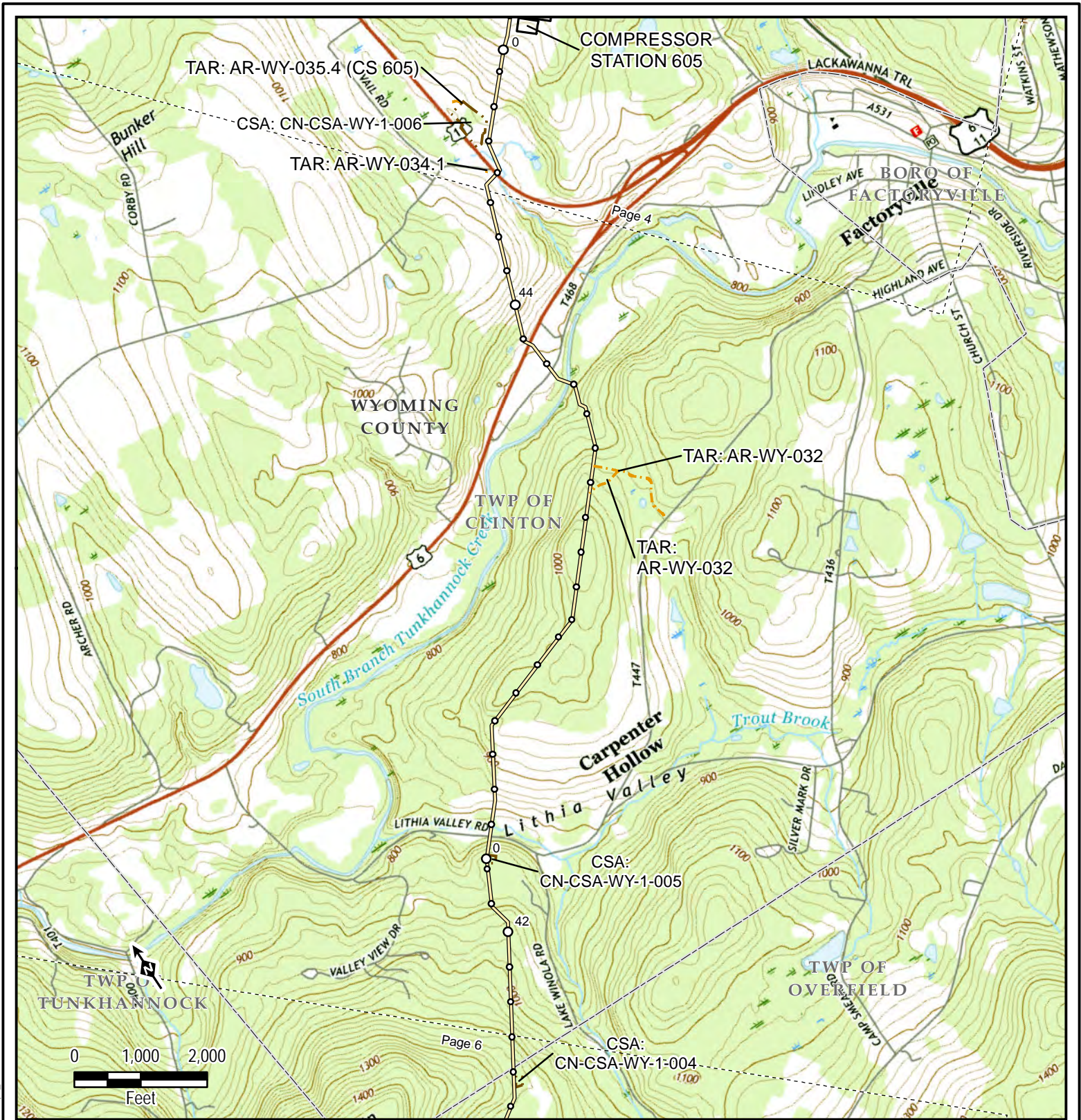
Sources: USGS/The National Map 2016, Williams, TRC, Mustang, and ESRI

Williams

Atlantic Sunrise
Project Location Maps
 USGS Pennsylvania 7.5 Minute Quad
 Wyoming County
 Sheet 4 of 70

Created: 11/8/2016 **TRC**

V:\PROJECTS\AUGUST\WilliamsAtlanticSunrise\MDA\USun_PA_ListTopo_8x11P.mxd

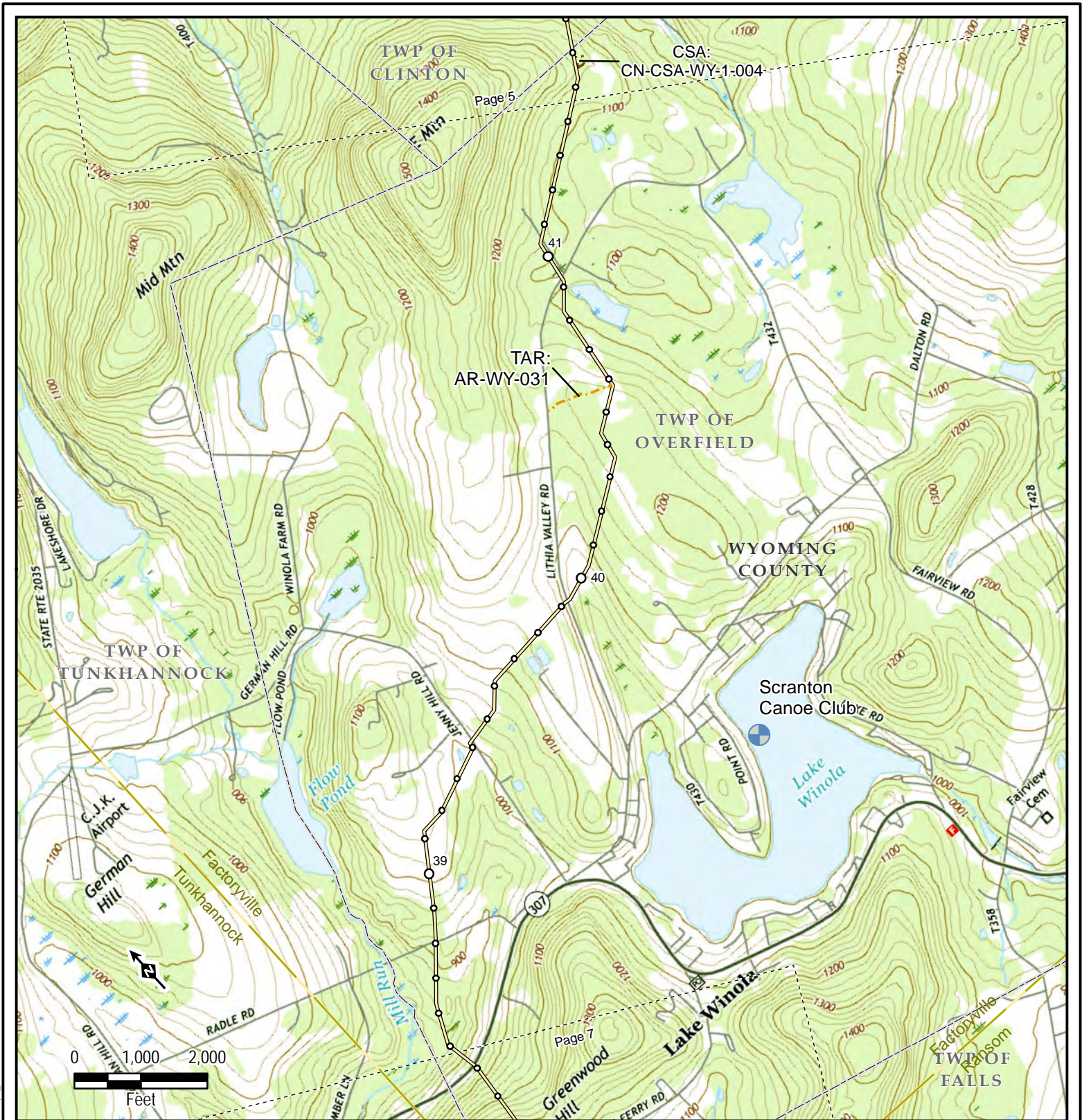


○ Milepost (1)	— Chapman Loop	▭ Contractor/Pipe Yard & Staging Area
○ Milepost (0.1)	— Unity Loop	▭ County
⊕ Public Surface Water Intake	— Permanent Access Road	▭ Municipality
⊙ Water Withdrawal Location	— Temporary Access Road	▭ USGS Quad Boundary
— CPLN	▭ Project Facility (fence line)	▭ Adjacent Page
— CPLS		

Sources: USGS/The National Map 2016, Williams, TRC, Mustang, and ESRI

Williams
 Atlantic Sunrise
 Project Location Maps
 USGS Pennsylvania 7.5 Minute Quad
 Wyoming County
 Sheet 5 of 70
 Created: 11/8/2016

V:\PROJECTS\AUGUST\WilliamsAtlanticSunrise\MDA\USun_PA_USTopo_8x11P.mxd



○ Milepost (1)	— Chapman Loop	▭ Contractor/Pipe Yard & Staging Area
○ Milepost (0.1)	— Unity Loop	▭ County
⊕ Public Surface Water Intake	— Permanent Access Road	▭ Municipality
⊙ Water Withdrawal Location	— Temporary Access Road	▭ USGS Quad Boundary
— CPLN	▭ Project Facility (fence line)	▭ Adjacent Page
— CPLS		

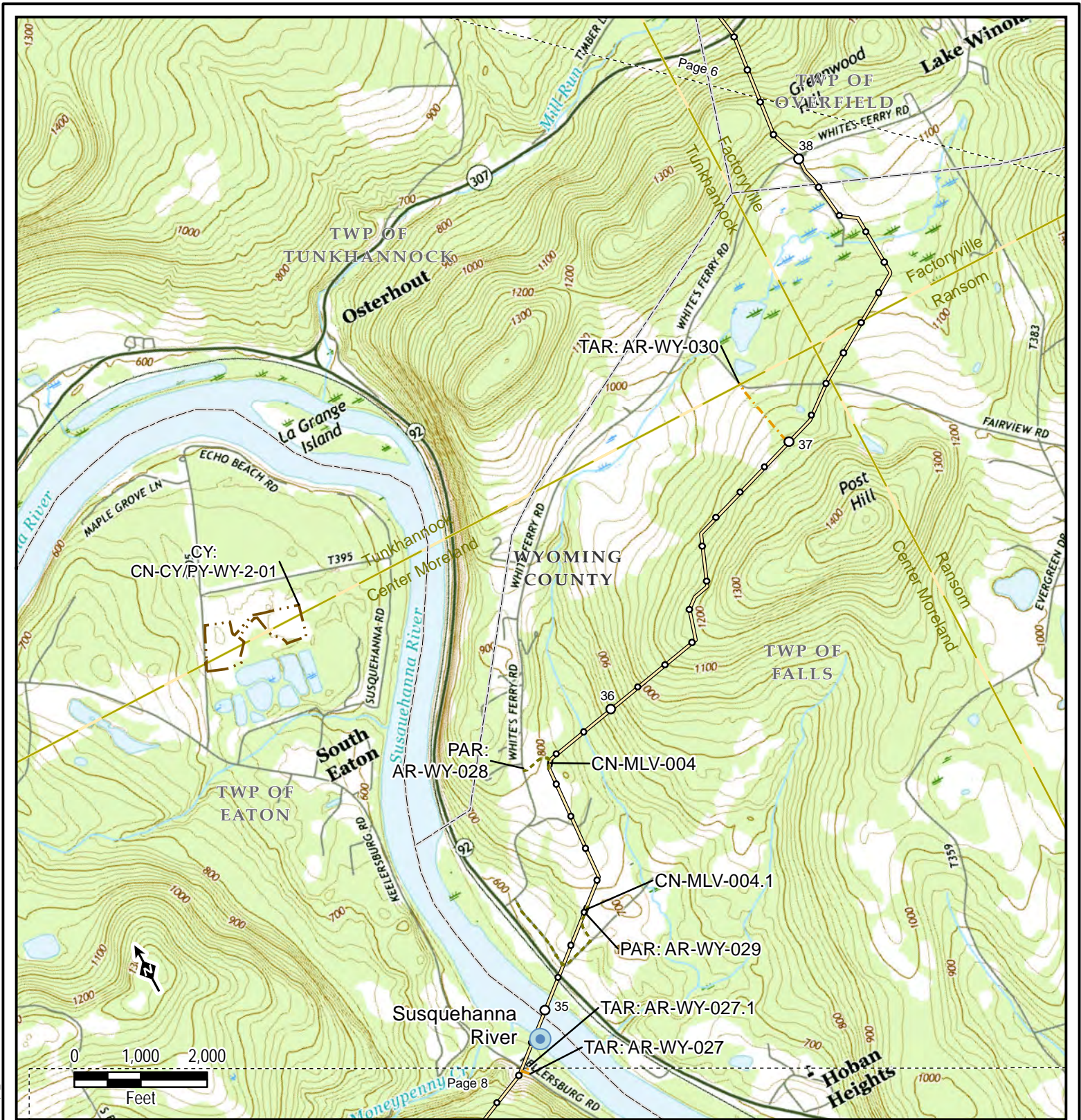
Sources: USGS/The National Map 2016, Williams, TRC, Mustang, and ESRI

Williams

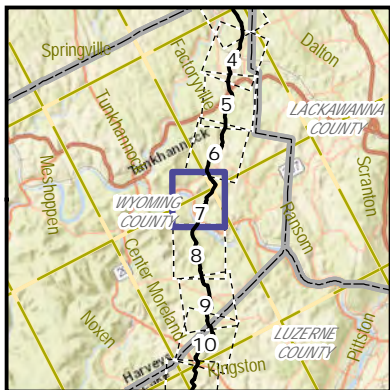
Atlantic Sunrise
Project Location Maps
USGS Pennsylvania 7.5 Minute Quad
Wyoming County
Sheet 6 of 70

Created: 11/8/2016 **TRC**

V:\PROJECTS\AUGUST\WilliamsAtlanticSunrise\MDA\USUN_PA_LISTopo_8x11P.mxd



V:\PROJECTS\AUGUST\WilliamsAtlanticSunrise\MD\AUSun_PA_USTopo_8x11P.mxd



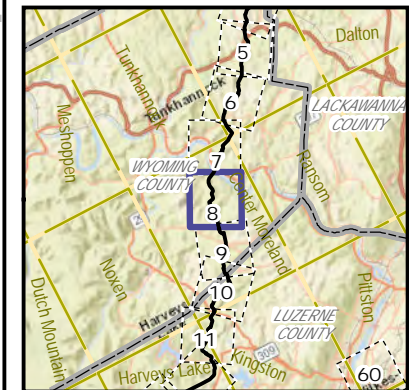
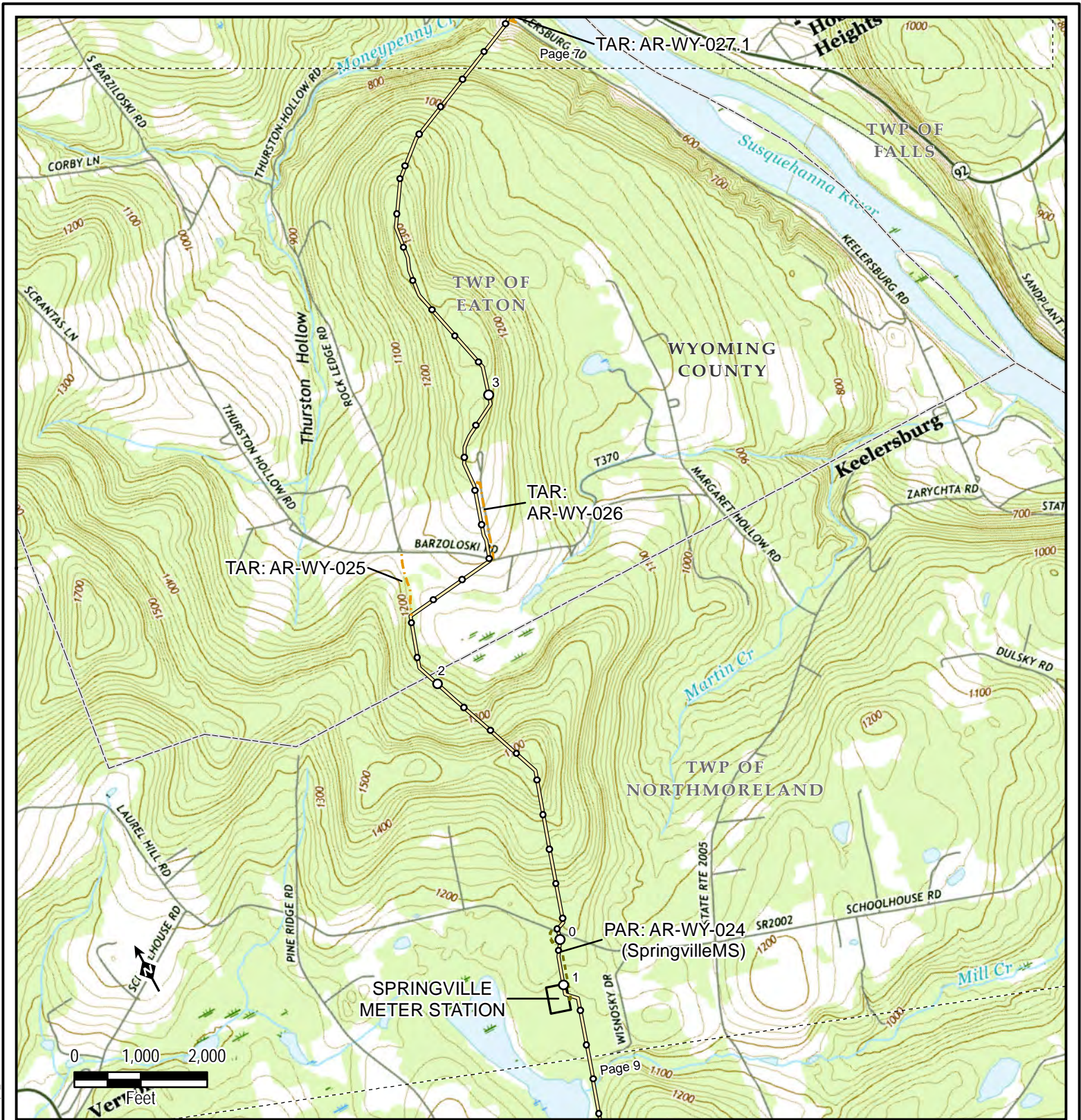
○ Milepost (1)	— Chapman Loop	⌈ Contractor/Pipe Yard & Staging Area
○ Milepost (0.1)	— Unity Loop	▭ County
⊕ Public Surface Water Intake	— Permanent Access Road	▭ Municipality
⊙ Water Withdrawal Location	— Temporary Access Road	▭ USGS Quad Boundary
— CPLN	▭ Project Facility (fence line)	⋯ Adjacent Page
— CPLS		

Sources: USGS/The National Map 2016, Williams, TRC, Mustang, and ESRI

Williams


Atlantic Sunrise
Project Location Maps
 USGS Pennsylvania 7.5 Minute Quad
 Wyoming County
 Sheet 7 of 70

Created: 11/8/2016 **TRC**



○ Milepost (1)	— Chapman Loop	▭ Contractor/Pipe Yard & Staging Area
○ Milepost (0.1)	— Unity Loop	▭ County
⊕ Public Surface Water Intake	— Permanent Access Road	▭ Municipality
⊙ Water Withdrawal Location	— Temporary Access Road	▭ USGS Quad Boundary
— CPLN	▭ Project Facility (fence line)	▭ Adjacent Page
— CPLS		

Sources: USGS/The National Map 2016, Williams, TRC, Mustang, and ESRI




Atlantic Sunrise

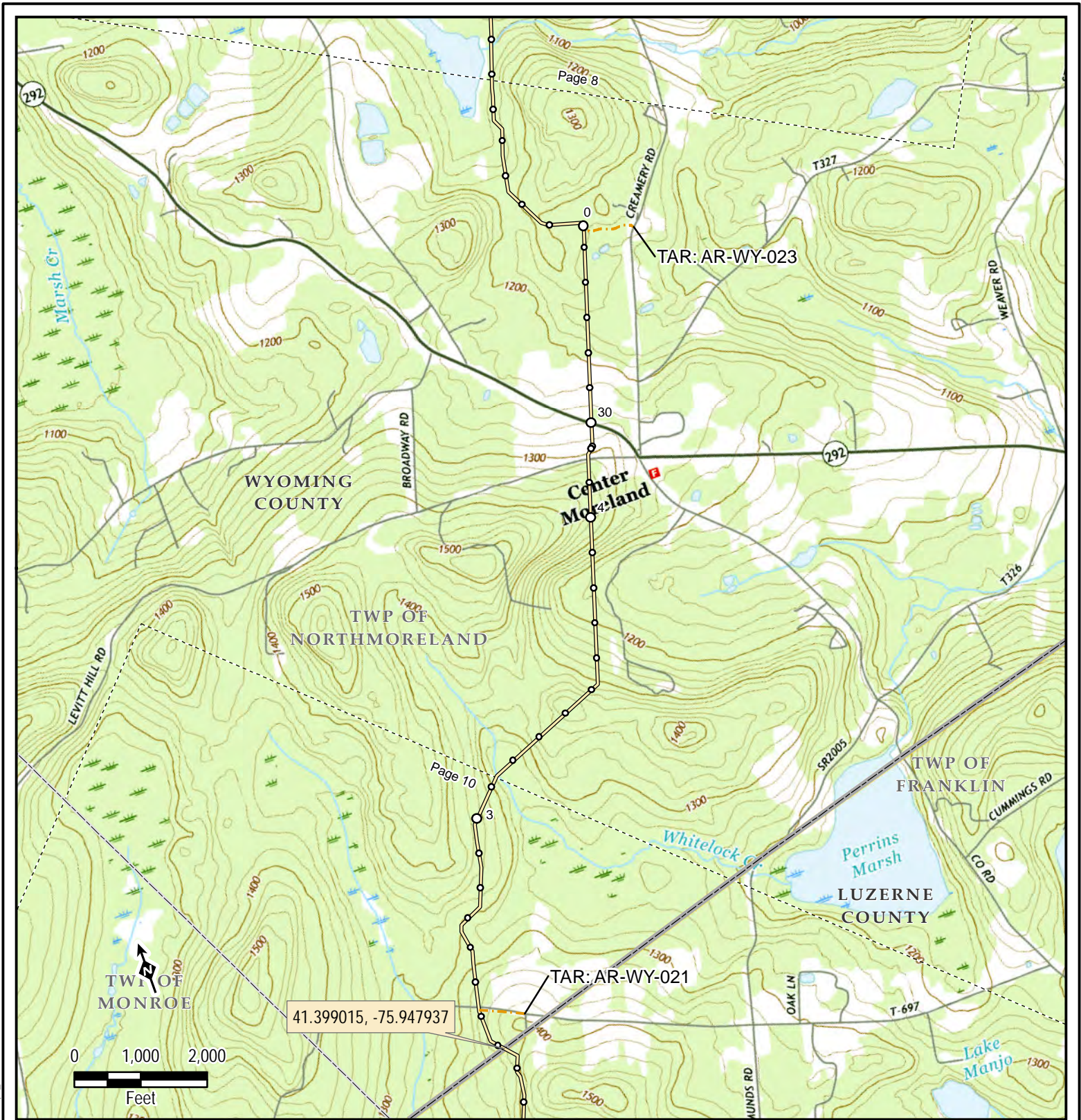
Project Location Maps

USGS Pennsylvania 7.5 Minute Quad
Wyoming County
Sheet 8 of 70

Created: 11/8/2016




V:\PROJECTS\AUGUST\WilliamsAtlanticSunrise\MXD\AUSun_PA_USTopo_8x11P.mxd




○ Milepost (1)	— Chapman Loop	▭ Contractor/Pipe Yard & Staging Area
○ Milepost (0.1)	— Unity Loop	▭ County
⊕ Public Surface Water Intake	— Permanent Access Road	▭ Municipality
⊙ Water Withdrawal Location	— Temporary Access Road	▭ USGS Quad Boundary
— CPLN	▭ Project Facility (fence line)	▭ Adjacent Page
— CPLS		

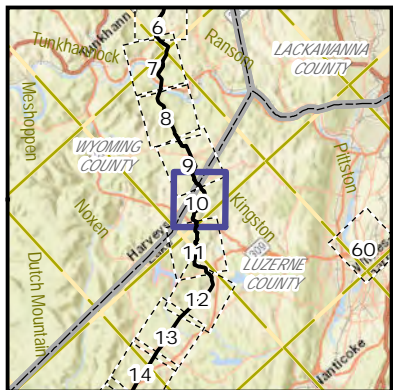
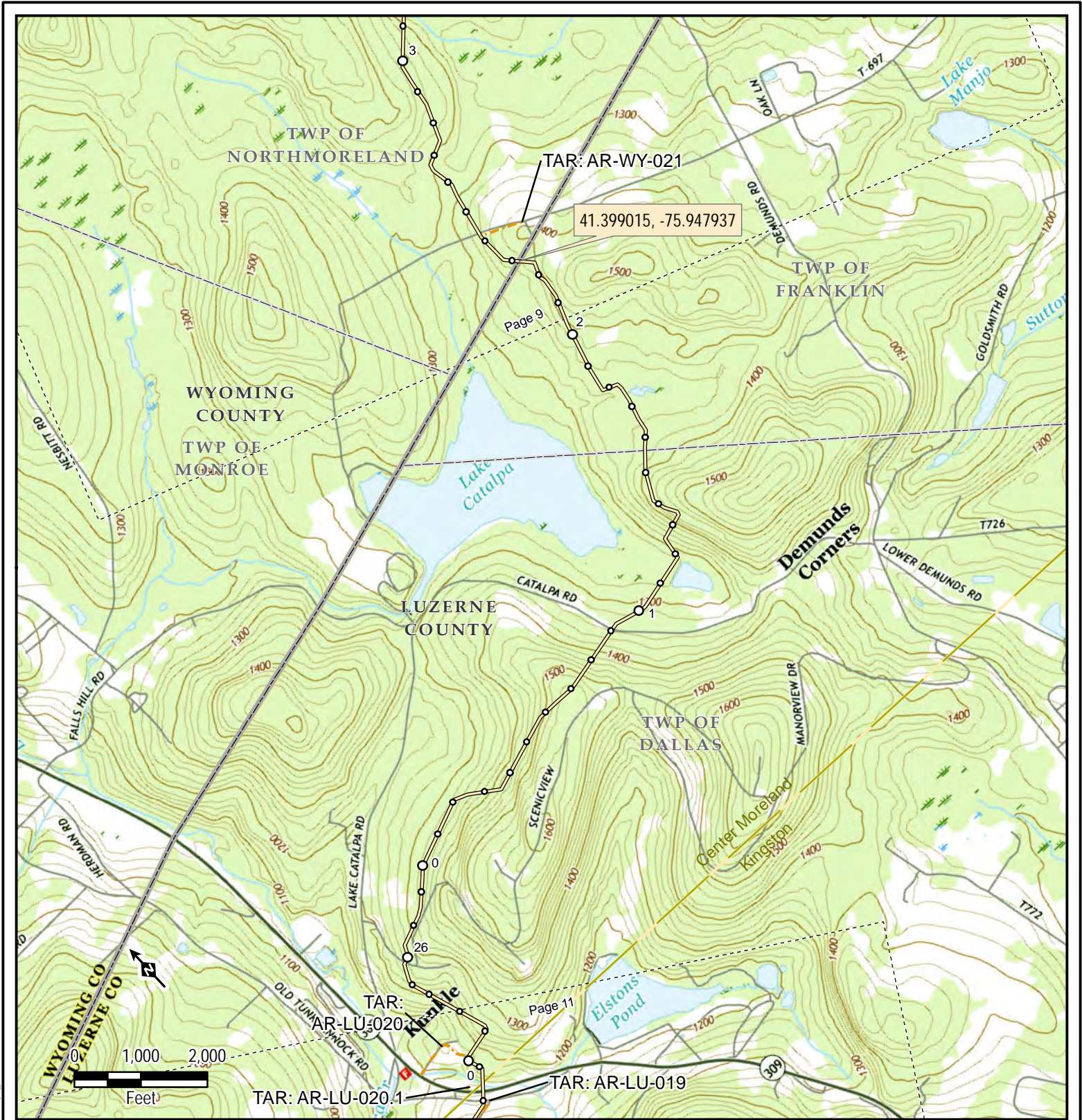
Sources: USGS/The National Map 2016, Williams, TRC, Mustang, and ESRI



Atlantic Sunrise
Project Location Maps
 USGS Pennsylvania 7.5 Minute Quad
 Wyoming County
 Sheet 9 of 70

Created: 11/8/2016 

V:\PROJECTS\AUGUST\WilliamsAtlanticSunrise\MYDIAUSun_PA_USTopo_8x11P.mxd



○ Milepost (1)	— Chapman Loop	▭ Contractor/Pipe Yard & Staging Area
○ Milepost (0.1)	— Unity Loop	▭ County
⊕ Public Surface Water Intake	— Permanent Access Road	▭ Municipality
⊕ Water Withdrawal Location	— Temporary Access Road	▭ USGS Quad Boundary
— CPLN	▭ Project Facility (fence line)	▭ Adjacent Page
— CPLS		

Sources: USGS/The National Map 2016, Williams, TRC, Mustang, and ESRI

Williams

Atlantic Sunrise
Project Location Maps

USGS Pennsylvania 7.5 Minute Quad
Wyoming, Luzerne County
Sheet 10 of 70

Created: 11/8/2016

TRC

V:\PROJECTS\AUGUST\WilliamsAtlanticSunrise\MDA\USun_PA_LU10no_8x11P.mxd