

**LOCATION MAP**

USGS HARVEYS LAKE QUADRANGLE  
SCALE: 1"=2,000'

**LEGEND**

- PROPOSED FEATURES**
- 1450 PROPOSED MAJOR CONTOUR (10' INTERVAL)
  - 1455 PROPOSED MINOR CONTOUR (2' INTERVAL)
  - 1460 PROPOSED MINOR CONTOUR (1' INTERVAL)
  - LOD LIMIT OF DISTURBANCE (NORTH DIAMOND REGULATOR STATION)
  - ESCGP2 LIMIT OF WORKSPACE (OVERALL PIPELINE PROJECT)
  - FD ESCGP2 FILTER SOCK DIVERSION
  - SS ESCGP2 SEDIMENT BARRIER
  - X ESCGP2 ORANGE CONSTRUCTION FENCE
  - X ESCGP2 CENTERLINE GAS PIPELINE
  - SWALE LINING
  - EROSION CONTROL BLANKET (SC150, OR APPROVED EQUAL)
  - ROCK OUTLET/RIPRAP APRON
  - PROPOSED ACCESS ROAD
  - X ESCGP2 SEDIMENT BARRIER DESIGNATION (SEE SHEET 12)
  - ROCK CONSTRUCTION ENTRANCE
  - BAFFLE
  - TRM LINING
  - CLAY CORE LIMITS
  - 1460 EXISTING MAJOR CONTOUR (10' INTERVAL)
  - 1455 EXISTING MINOR CONTOUR (2' INTERVAL)
  - 1450 BROAD-BASED DIP

**SITE SOIL TYPES**

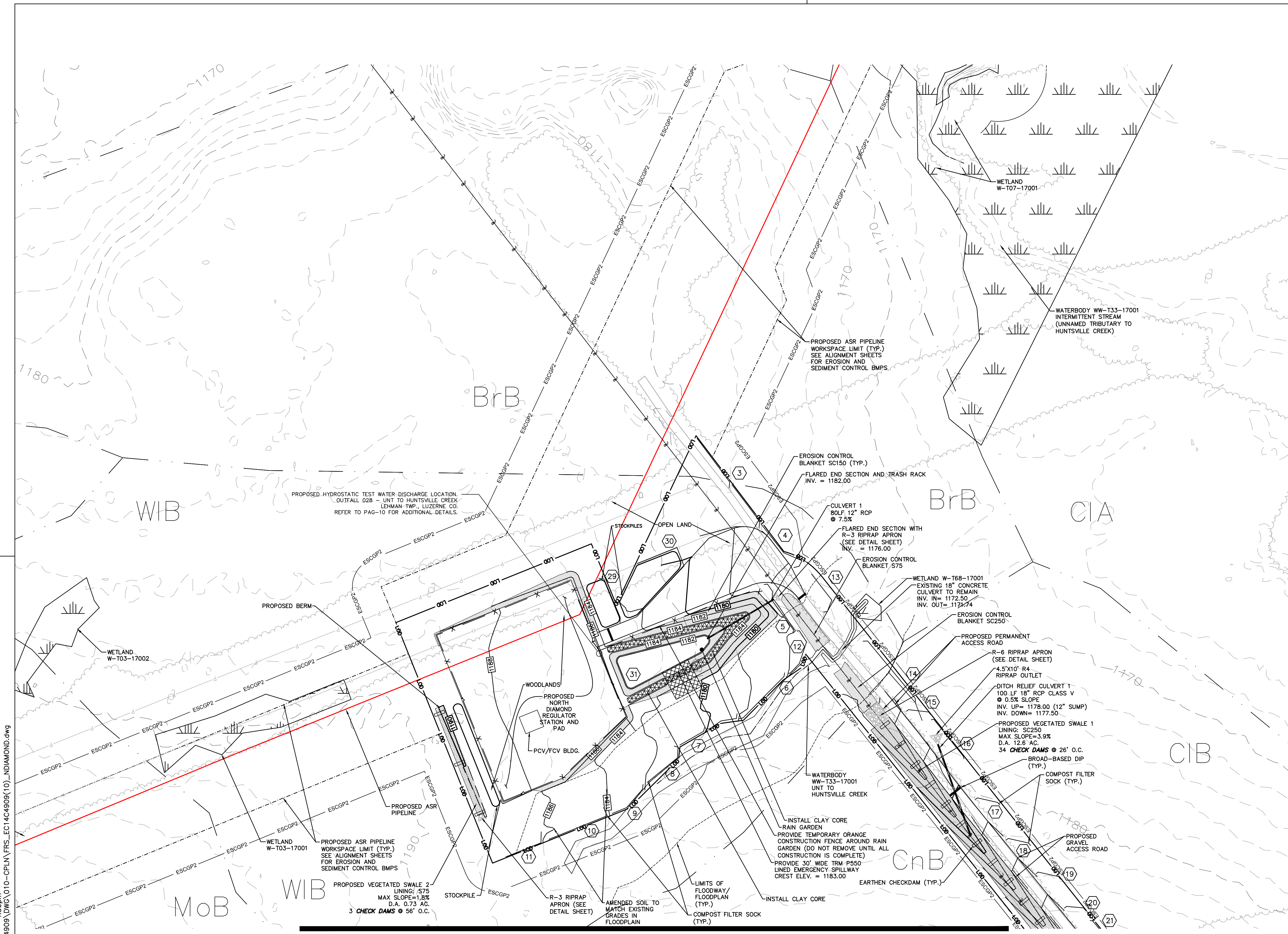
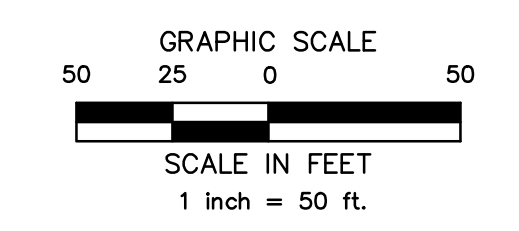
- BrB BRACEVILLE GRAVELLY LOAM, 3 TO 8 PERCENT SLOPES
- CIB CHIPPEWA SILT LOAM, 3 TO 8 PERCENT SLOPES
- CnB CHIPPEWA SILT LOAM, 0 TO 8 PERCENT SLOPES
- LoB LACKAWANNA CHANNERY SILT LOAM, 3 TO 8 PERCENT SLOPES
- WIB WELLSBORO CHANNERY SILT LOAM, 3 TO 8 PERCENT SLOPES
- WC WELLSBORO CHANNERY SILT LOAM, 8 TO 15 PERCENT SLOPES
- NO SOILS WITHIN SITE LOD ARE KNOWN TO PRODUCE ACIDIC STORMWATER RUNOFF.

**LIMIT OF DISTURBANCE**


AREA OF THE LIMIT OF DISTURBANCE IS:  
±163,602 SF / 3.76 AC.

**RECEIVING WATERCOURSE - CHAPTER 93 DESIGNATION**

THE RECEIVING WATERCOURSE IS UNNAMED TRIBUTARY TO HUNTSVILLE CREEK CWF  
APPROXIMATE DISTANCE FROM SITE TO UNT TO HUNTSVILLE CREEK: ±500 FT (NORTHEAST)



MATCH LINE: SEE SHEET NO. 6



REVISIONS			
NO.	DATE	BY	DESCRIPTION
0	08/26/2015	BL	ISSUED FOR PADEP PERMIT SUBMITTAL
1	12/02/2015	BL	ISSUED FOR PADEP RESUBMITTAL
3	03/26/2016	BL	ISSUED FOR PADEP RESUBMITTAL
4	Oct. 2016	BL	PADEP TECHNICAL DEFICIENCY RESPONSE #1
5	April 2017	BL	PADEP TECHNICAL DEFICIENCY RESPONSE #2
6	AUG. 2017	BL	PADEP TECHNICAL DEFICIENCY RESPONSE #3

TRANSCONTINENTAL GAS PIPE LINE COMPANY, LLC			
ATLANTIC SUNRISE PROJECT- PROPOSED 30" NATURAL GAS PIPELINE			
SOIL EROSION & SEDIMENT CONTROL AND LAYOUT PLANS FOR NORTH DIAMOND REGULATOR STATION & ASSOCIATED PERMANENT ACCESS ROADS			
LEHMAN TOWNSHIP, LUZERNE COUNTY, PENNSYLVANIA			
SOIL EROSION & SEDIMENT CONTROL PLAN			
DRAWN BY:	JEC	DATE:	04/03/15
CHECKED BY:	AJB	DATE:	04/03/15
APPROVED BY:	AJB	DATE:	07/17/15
W.D. NO.:	1161499	APP.:	AJB
ISSUED FOR BID:		SCALE: AS NOTED	
ISSUED FOR CONSTRUCTION:		REVISION: 6	
DRAWING NUMBER: (36-7935)MF-1A-11		SHEET 5 OF 13	

Drawn By & Date/Time: hthomas Jul 26, 2017 - 4:50pm  
 Drawing Location & Name: G:\JOBS\14\14C\4909\10\NDIAMOND.dwg