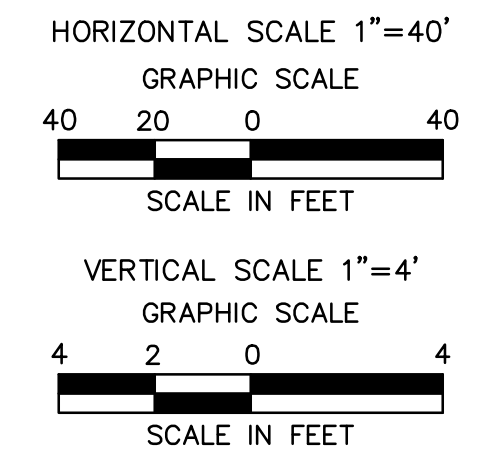
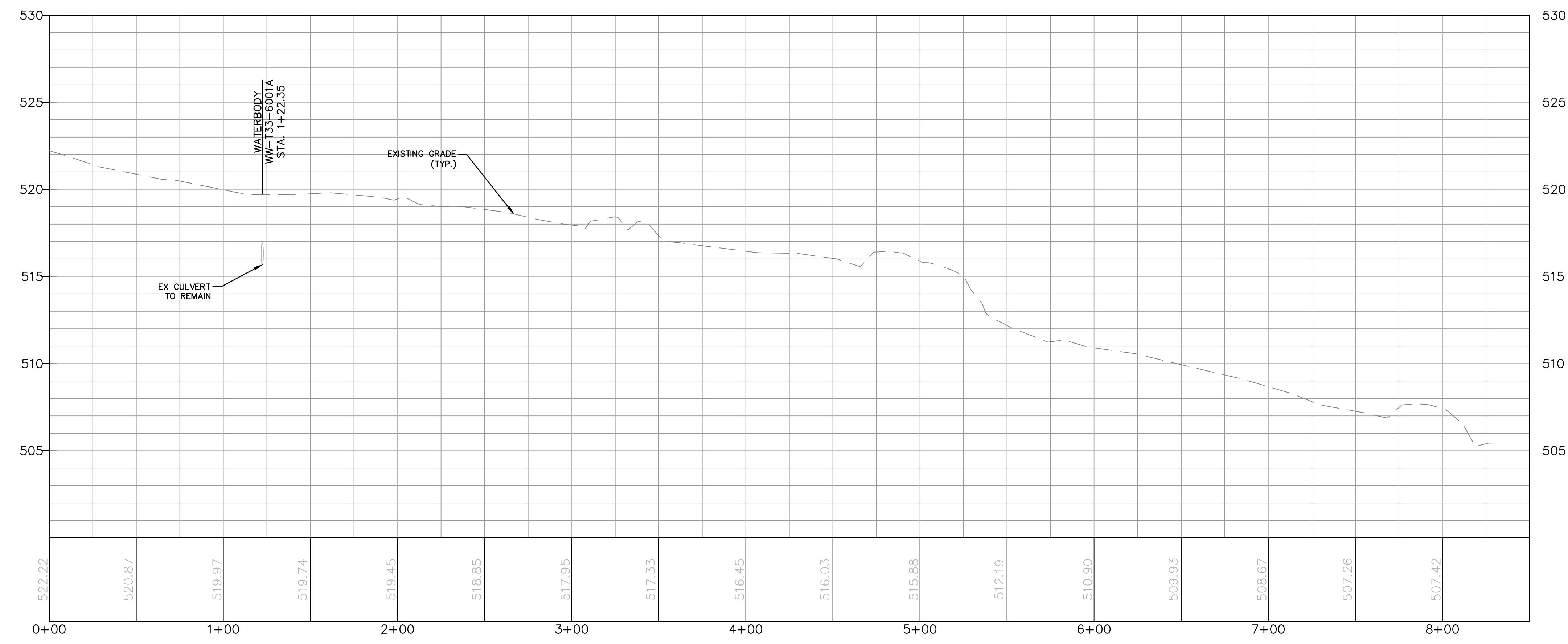



AR-LE-052.1							
No.	Northing	Easting	Bearing	Delta(Δ)	Length	Tangent	Radius
C1	PC 422648.71	PC 2300421.90					
	PI 422641.97	PI 2300433.70		13°28'32"	27.05'	13.59'	115.0'
	PT 422632.66	PT 2300443.60					
L1	B 422632.66	B 2300443.60	S46°46'42.84"E		152.28'		
C2	PC 422528.38	PC 2300554.58					
	PI 422508.52	PI 2300575.70		13°14'00"	57.74'	29.00'	250.0'
	PT 422494.03	PT 2300600.81					
L2	B 422494.03	B 2300600.81	S60°00'42.44"E		29.72'		
C3	PC 422479.17	PC 2300626.55					
	PI 422448.81	PI 2300679.17		19°41'36"	120.30'	60.75'	350.0'
	PT 422402.49	PT 2300718.48					
L3	B 422402.49	B 2300718.48	S40°19'06.18"E		114.71'		
C4	PC 422315.03	PC 2300792.70					
	PI 422299.07	PI 2300806.24		45°25'42"	39.64'	20.93'	50.0'
	PT 422297.52	PT 2300827.11					
L4	B 422297.52	B 2300827.11	S85°44'47.70"E		151.53'		
C5	PC 422286.28	PC 2300978.23					
	PI 422285.03	PI 2300985.04		1°55'51"	33.70'	16.85'	1000.0'
	PT 422283.21	PT 2301011.79					
L5	B 422283.21	B 2301011.79	S83°48'56.55"E		103.33'		

**NOTE:**  
 EXISTING ROAD IS TO BE USED DURING CONSTRUCTION; THEREFORE, NO PROPOSED ROADWAY SECTION IS PROVIDED. MAINTAIN EXISTING ASPHALT ACCESS ROAD AND ADD AASHTO #57 STONE TO ROADWAY SURFACE AS NECESSARY IN AREAS SHOWING SIGNS OF EROSION (I.E. THINNING OF GRAVEL, GRAVEL WASHOUT, DEPRESSIONS, ETC.) IN ORDER TO RE-ESTABLISH STABLE ROADWAY SURFACE.

**ACCESS ROAD LAYOUT**



**ACCESS ROAD PROFILE**



REVISIONS						
NO.	DATE	BY	DESCRIPTION	W.O. NO.	CHK.	APP.
0	07/17/2015	BL	ISSUED FOR PADEP SUBMITTAL	1161503	DAK	SMK
1	12/02/2015	BL	ISSUED FOR PADEP RESUBMITTAL	1161503	DAK	SMK
2	OCT. 2016	BL	PADEP TECHNICAL DEFICIENCY RESPONSE #1	1161503	DAK	SMK
3	APRIL 2017	BL	PADEP TECHNICAL DEFICIENCY RESPONSE #2	1161503	DAK	SMK
4	AUG. 2017	BL	PADEP TECHNICAL DEFICIENCY RESPONSE #3	1161503	DAK	SMK

TRANSCONTINENTAL GAS PIPE LINE COMPANY, LLC			
ATLANTIC SUNRISE PROJECT- PROPOSED 42" CENTRAL PENN LINE SOUTH			
ACCESS ROADS - ROADWAY LAYOUT AND PROFILE			
PROPOSED TEMPORARY ACCESS ROAD AR-LE-052.1			
UNION TOWNSHIP, LEBANON COUNTY, PENNSYLVANIA			
DRAWN BY: OLC/MS	DATE: 4/2015	ISSUED FOR BID:	SCALE: AS NOTED
CHECKED BY: DAK	DATE: 06/12/15	ISSUED FOR CONSTRUCTION:	REVISION: 4
APPROVED BY: SMK	DATE: 07/07/15	DRAWING NUMBER: 24-1600-70-28-A/LL113_9-AR-LE-052.1	SHEET 1 OF 3
W.O. W01161503			

Drawn By & Date/Time: saking Jul 26, 2017 - 3:51pm  
 Drawing Location & Name: G:\0851\140\1404909\DWG\020-CPLS\AR\_P1\_404909(205)-AR-LE-052-1.dwg

NOTE:  
 SEE TYPICAL SECTIONS SHEET 3 OF 4  
 (GENERAL OVERALL SECTION) FOR EXISTING  
 AND PROPOSED FEATURES LEGEND.