

PROPOSED 42" CENTRAL PENN LINE SOUTH PIPELINE
 APPROX. MILEPOST M-0423 MP 3.6
 AR-CO-097.1 BASELINE: STA 0+00.00
 PIPELINE BASELINE: STA 187+29.01
 (2319300.8281N, 314578.8880E)

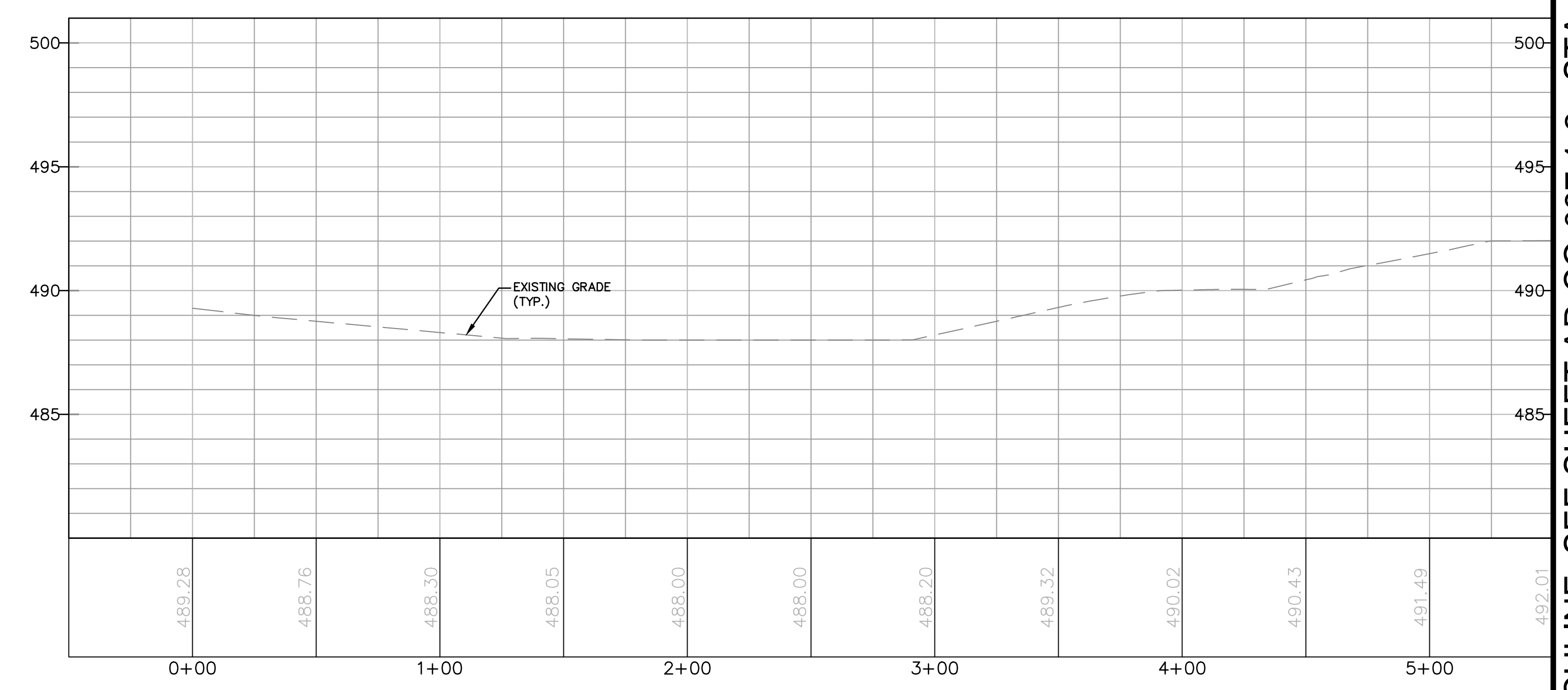
ACCESS ROAD LAYOUT

MATCHLINE: SEE SHEET AR-CO-097.1-2 - STA. 5+50

CO-097.1							
No.	Northing	Easting	Bearing	Delta(Δ)	Length	Tangent	Radius
L1	B 314578.89 E 314902.66	B 2319300.83 E 2319222.91	N13°31'53.49"W		333.02'		
C1	PC 314902.66 PT 314957.61 PT 314964.03	PC 2319222.91 PT 2319209.68 PT 2319265.84		97°00'18"	84.65'	56.52'	50.0'
L2	B 314964.03 E 315015.61	B 2319265.84 E 2319716.35	N83°28'06.60"E		453.45'		

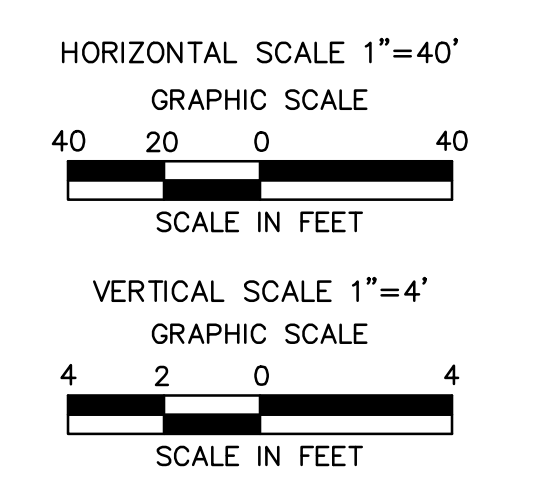
NOTE:

EXISTING ASPHALT ROAD TO BE USED FOR ACCESS ROAD. THEREFORE, NO PROPOSED ROADWAY SECTION IS PROVIDED.




ACCESS ROAD PROFILE

MATCHLINE: SEE SHEET AR-CO-097.1-2 - STA. 5+50



Drawn By & Date/Time: saking Jul 26, 2017 - 3:27pm
 Drawing Location & Name: G:\DBS1\14C\14C4909\DWG\020-CPLS\AR_PP_14C4909(200)-AR-CO-097.1.dwg

NOTE:
 SEE TYPICAL SECTIONS SHEET 3 OF 4
 (GENERAL OVERALL SECTION) FOR EXISTING
 AND PROPOSED FEATURES LEGEND.



REVISIONS						
NO.	DATE	BY	DESCRIPTION	W.O. NO.	CHK.	APP.
0	OCT. 2016	BL	PADEP TECHNICAL DEFICIENCY RESPONSE #1	1161503	DAK	SMK
1	APRIL 2017	BL	PADEP TECHNICAL DEFICIENCY RESPONSE #2	1161503	DAK	SMK
2	AUG. 2017	BL	PADEP TECHNICAL DEFICIENCY RESPONSE #3	1161503	DAK	SMK

TRANSCONTINENTAL GAS PIPE LINE COMPANY, LLC			
ATLANTIC SUNRISE PROJECT- PROPOSED 42" CENTRAL PENN LINE SOUTH			
ACCESS ROADS - ROADWAY LAYOUT AND PROFILE			
PROPOSED TEMPORARY ACCESS ROAD AR-CO-097.1			
MOUNT PLEASANT TOWNSHIP			
COLUMBIA COUNTY, PENNSYLVANIA			
DRAWN BY:	OLC/MS	DATE:	4/2015
CHECKED BY:	DAK	DATE:	06/12/15
APPROVED BY:	SMK	DATE:	07/07/15
W.O. NUMBER:	W01161503	ISSUED FOR CONSTRUCTION:	REVISION:
DRAWING NUMBER: 24-1600-70-28-A/		SHEET 1	
LL113_9-AR-CO-097.1		OF 4	

