




COMMONWEALTH OF PENNSYLVANIA
DEPARTMENT OF ENVIRONMENTAL PROTECTION
Oil and Gas Management Program
WELL LOCATION PLAT

DEP USE ONLY	Auth ID #.	G. 11/26/08
	Permit # 105-21561	VLS
	Project #:	C.

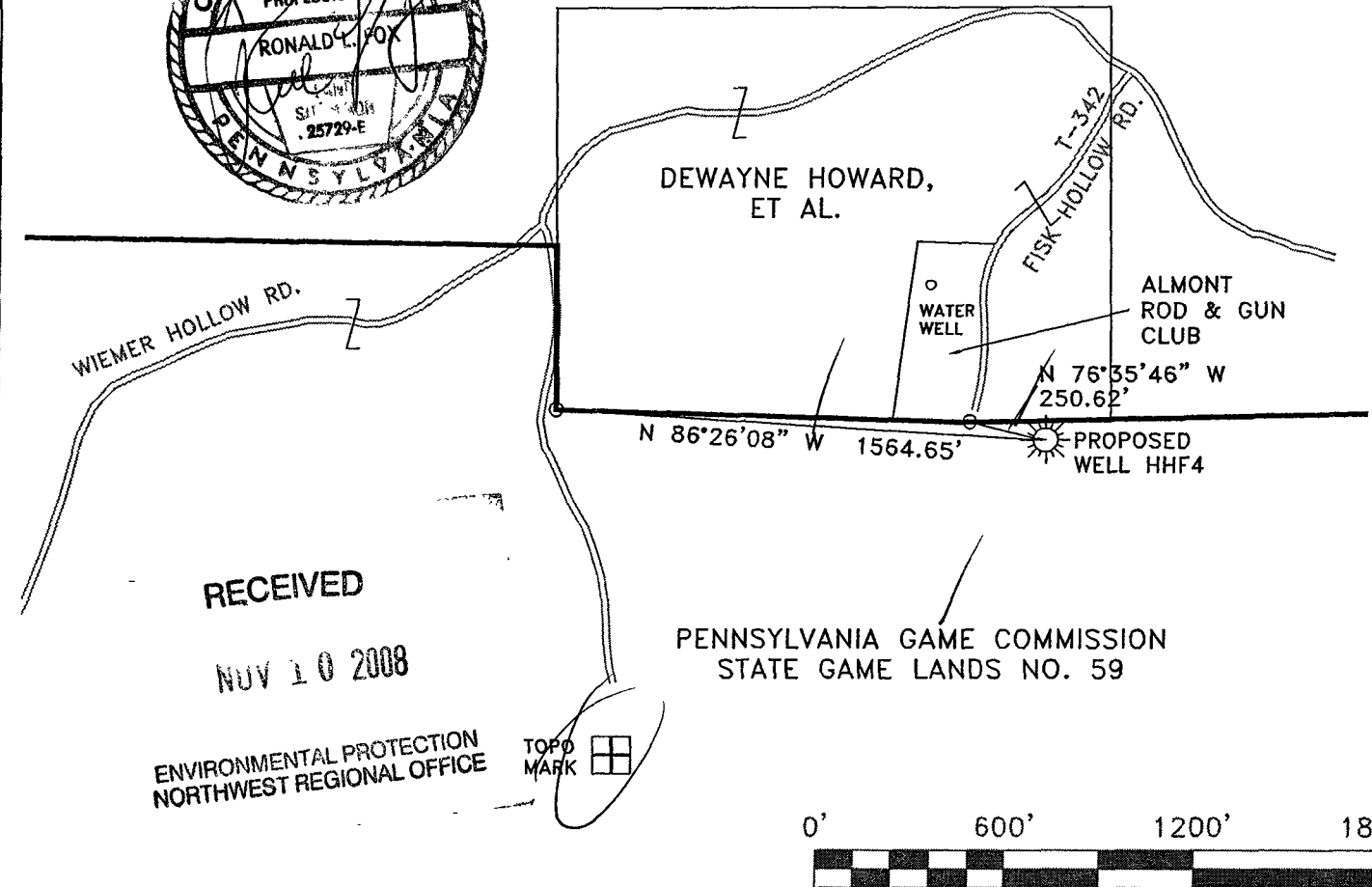
Denotes location of well on topo map.
 True Latitude: NORTH
 41 ° 52 ' 53.31 "
 True Longitude: WEST
 78 ° 09 ' 27.27 "

Well is located on topo map 12823 feet south of latitude 41° 55' 00"

Well is located on topo map 8871 feet west of longitude 78° 07' 30"



ALLEGHENY PARTNERS FOREST
INVESTMENT ASSOCIATES

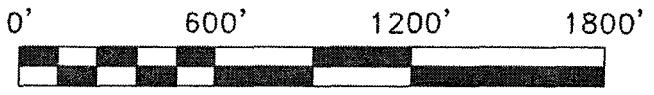


RECEIVED

NOV 10 2008

ENVIRONMENTAL PROTECTION
NORTHWEST REGIONAL OFFICE

TOPO MARK



Surveyor or Engineer: RONALD L. FOX, PLS Phone #: 814-745-2861 Dwg. #: 319904-4-08 Date: REV. 10/2/2008 Scale: 1" = 600' Tract Acreage: 4664 AC.

Lat. & Long Metadata Method: GPS Accuracy: SUB-METER ft Datum: NAD 27		Elevation Metadata Method: TOPO Accuracy: +/-10' ft Datum: NGVD 29		Survey Date: VARIES	
Applicant / Well Operator Name: ALLEGHENY ENTERPRISES, INC. DEP ID#: 49356		Well (Farm) Name: STATE GAME LANDS NO. 59		Well # / Seal #: HHF4	
Address: 3885 ROLLER COASTER ROAD, CORSICA, PA. 15829		County: POTTER 53	Municipality: PLEASANT VALLEY TWP.	Well Type: GAS	
Surface Landowner / Lessor: PA. GAME COMMISSION S.G.L. NO. 59		USGS 71/2 Quadrangle Map Name: SHINGLEHOUSE 0320		Map Section: 9	
Target Formation(s): BRADFORD		Angle & Course of Deviation (Drilling): VERTICAL		Surface Elevation: 2378 t	Anticipated Total Depth: 3400 t
Surface Owner or Water Purveyor with a Water Supply within 1,000 ft: ALMONT ROD & GUN CLUB, DEWAYNE HOWARD, ET AL.		Approximate Course and Distance to Water Supply: N 36°04' W 627', N 36°04' W 627'		Owner, Lessee, or Operator of Workable Coal Seam: NONE	
				Name of Coal Seam: Owned, Leased, or Operated:	

M:\ALLEGHENY.ENT\319904-4-08-JRN.dwg