



**COMMONWEALTH OF PENNSYLVANIA  
DEPARTMENT OF ENVIRONMENTAL PROTECTION  
Oil & Gas Management Program  
WELL RECORD AND COMPLETION REPORT**

May JUN 18 2007

DEP USE ONLY	
Auth #	APS #
Site #	Facility #
FIX Client #	Sub-Fac #

Well Operator Pennsylvania General Energy Company L.L.C.		DEP ID# 213205	Well API # (Permit / Reg) 37-105-21299-00	Project Number	Acres 166
Address 120 Market Street			Well Farm Name Fisk Hollow North	Well # 1943	Serial #
City Warren	State Pa	Zip Code 16365	County Potter	Municipality Pleasant Valley	
Phone 814-723-3230	Fax 814-723-3502	USGS 7.5 min. quadrangle map Roulette			

Check all that apply:  Original Well Record  Original Completion Report  Amended Well Record  Amended Completion Report

**WELL RECORD** Also complete Log of Formations on back (page 2)

Well Type	<input checked="" type="checkbox"/> Gas	<input type="checkbox"/> Oil	<input type="checkbox"/> Combination Oil & Gas	<input type="checkbox"/> Injection	<input type="checkbox"/> Storage	<input type="checkbox"/> Disposal
Drilling Method	<input checked="" type="checkbox"/> Rotary - Air	<input checked="" type="checkbox"/> Rotary - Mud	<input type="checkbox"/> Cable Tool			
Date Drilling Started 4/10/2007	Date Drilling Completed 4/23/2007	Surface Elevation 2320'	Total Depth-Driller 5640'	Total Depth-Logger 5638'		

**Casing and Tubing**

Cement returned on surface casing?  Yes  No  
Cement returned on coal protective casing?  Yes  No  N/A

Hole Size	Pipe Size	Wt.	Thread/Weld	Amount in Well (ft)	Material Behind Pipe Type and Amount	Packer / Hardware /	Centralizers	Date Run
16	16		Weld	38'				04/10/07
15	11 3/4	42#	Thd	527'	280 sks Class A 3% CaCl <sub>2</sub> .25#/sks celloflake	guide shoe	4 centralizers	04/11/07
10 3/4	8 5/8	28#	Thd	2046'	330 sks Unifill Light 3% CaCl 6% gel 1/4# uni 60 sks Class A CaCl 1/4# unicele 15k	float shoe	10 centralizers	04/16/07

**COMPLETION REPORT**

Perforation Record			Stimulation Record					
Date	Interval Perforated		Date	Interval Treated	Fluid		Propping Agent	Average Injection Rate
	From	To			Type	Amount		
NOT STIMULATED								

**RECEIVED**  
JUN 27 2007  
ENVIRONMENTAL PROTECTION  
NORTHWEST REGIONAL OFFICE


**RECEIVED**  
JUN 18 2007  
ENVIRONMENTAL PROTECTION  
NORTHWEST REGIONAL OFFICE



Natural Open Flow TSTM	Natural Rock Pressure N/A	Hours	Days
After Treatment Open Flow N/A	After Treatment Rock Pressure N/A	Hours	Days

**Well Service Companies** -- Provide the name, address, and phone number of all well service companies involved

Name Dallas Morris Drilling	Name Halliburton Energy Services	Name Schlumberger
Address 29 Morris Lane	Address P.O. Box427	Address 95 Rutherford Run
City-State-Zip Bradford, Pa. 16701	City-State-Zip Indiana, Pa. 15701	City-State-Zip Bradford, Pa. 16701
Phone 814-362-6493	Phone 724-479-9046	Phone (814) 362-7441

LOG OF FORMATIONS				Well API# 37-105-21299-00		
Formation Name	Top	Bottom	Gas at	Oil at	Water at (Fresh or Brine)	Source of Date
Fill & Shale	0	36'				Drillers Log
Shale & Sandstone	36'	220'				"
Shale & Red Rock	220'	690'				"
Shale & Sandstone	690'	4300'				"
Silt Stone	4300'	4800'				"
Shale & Silt Stone	4800'	4951'				"
Tully Limestone	4951'	4987'				"
Hamilton Shale	4987'	5406'				"
Marcellus Shale	5406'	5477'				"
Onondage Limestone	5477'	5506'				"
Huntersville Chert	5506'	5516'				"
Needmore Shale	5516'	5520'				"
Oriskany Sandstone	5520'	5522'				"
Helderberg Limestone	5522'	5570'				"
Salina	5570'	5590'				"
Siltstone	5590'	5618'				"
Akron Dolostone	5618'	5638'				"
TD		5638'				"

  
 Title: \_\_\_\_\_ P.G.E.C. L.L.C.  
 Date: 6/13/2007

**DEP USE ONLY**  
 Reviewed by:   Date: 6-25-07  
 Comments: \_\_\_\_\_