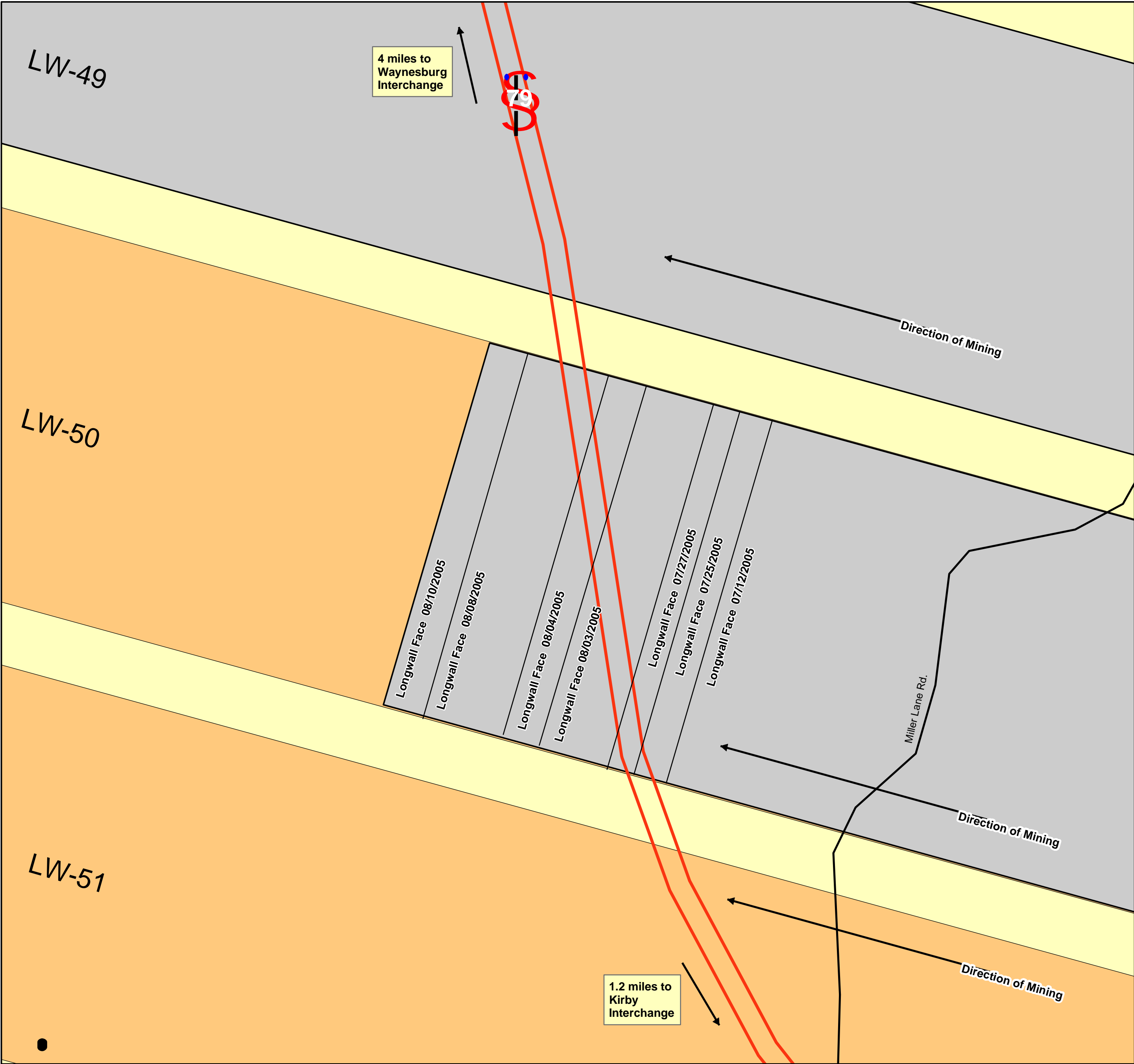


# Cumberland Mine -- Undermining of Interstate 79

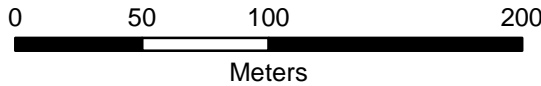
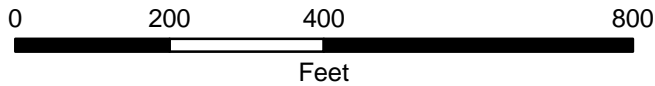



### Legend

- Projected Longwall Panel
- Mined Longwall Panel

Map Revision: 8/10/2005

Prepared by:  
 Pennsylvania Department  
 of Environmental Protection  
 California District Office  
 Mine Subsidence Section  
 Technical Services Unit  
 August 2005



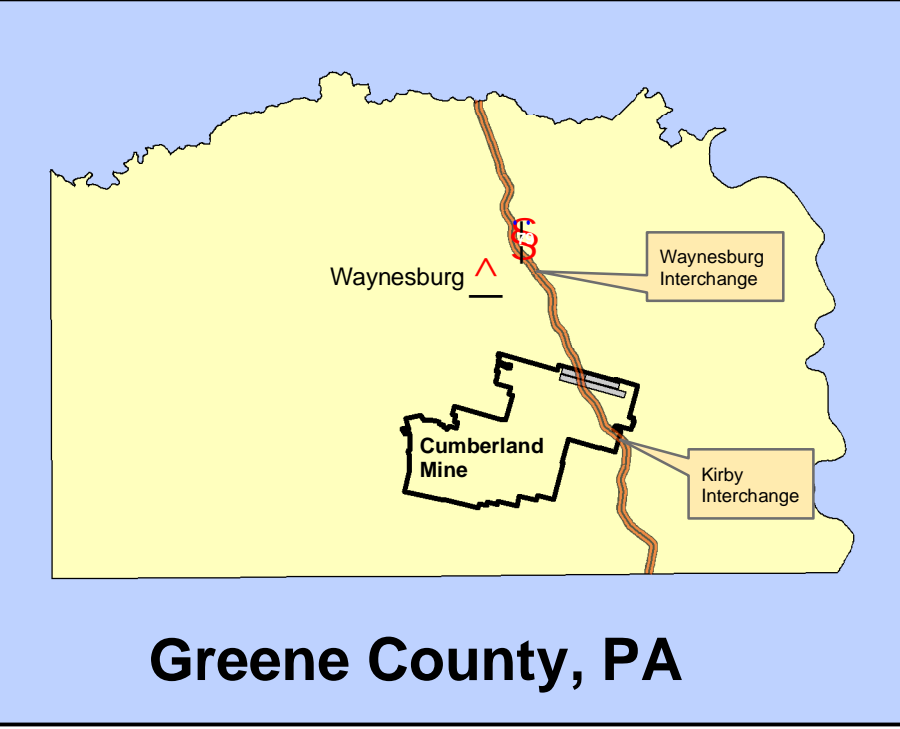
This map consists of the digitized locations of the following Cumberland Mine longwall panels: LW-49, LW-50, LW-51 & LW-52.

The map shows the current position of the longwall face of the active longwall panel in relation to the location of Interstate 79.

Note that LW-49 is complete and LW-50 is the panel currently being mined. LW-51 will not start until LW-50 is complete and LW-52 will not start until LW-51 is complete.

This map was prepared using information considered to be the best data available.

The Department cannot verify the accuracy or completeness of this information.



Greene County, PA