

2010 BITUMINOUS UNDERGROUND MINES REPORTING PRODUCTION

LISTED BY COUNTY

Armstrong County										
Company	Permit	Site Name	Surface Permit Acres	Underground Permit Acres	Total Tons Production	Mineral	Number of Employees	Hours Worked	Accidents	
									Fatal	Non-Fatal
McVile Mining Co	03851303	Clementine 1 Deep Mine	40.0	1,600.0	271,624	Lower Kittanning	32	80,517	0	1
Rosebud Mining Co	03961301	Tracy Lynne Mine	17.3	1,444.0	474,085	Lower Kittanning	42	103,124	0	2
Rosebud Mining Co	03991301	Logansport Mine	71.4	7,493.2	1,111,891	Lower Kittanning	68	157,602	0	3
TJS Mining Inc	03871303	Darmac 2 Mine	1.0	1,230.3	363,449	Upper Freeport	32	80,228	0	3
TJS Mining Inc	03061301	TJS No 6	25.5	1,530.5	553,427	Upper Freeport	47	105,789	0	2
Armstrong County Total	5		155.2	13,298.0	2,774,476		221	527,260	0	11

Beaver County										
Company	Permit	Site Name	Surface Permit Acres	Underground Permit Acres	Total Tons Production	Mineral	Number of Employees	Hours Worked	Accidents	
									Fatal	Non-Fatal
Rosebud Mining Co	04971301	Beaver Valley Mine	16.8	1,624.3	179,386	Upper Freeport	14	29,195	0	1
Beaver County Total	1		16.8	1,624.3	179,386		14	29,195	0	1

Cambria County

Company	Permit	Site Name	Surface Permit Acres	Underground Permit Acres	Total Tons Production	Mineral	Number of Employees	Hours Worked	Accidents	
									Fatal	Non-Fatal
Amfire Mining Co LLC	11031301	Madison Mine	67.3	3,502.0	589,992	Upper Freeport	74	187,872	0	3
Rosebud Mining Co	11991301	Twin Rocks	37.0	955.0	290,867	(listed below)	41	95,594	0	7
						Upper Freeport				
						Lower Kittanning				
Cambria County Total	2		104.3	4,457.0	880,859		115	283,466	0	10

Clearfield County

Company	Permit	Site Name	Surface Permit Acres	Underground Permit Acres	Total Tons Production	Mineral	Number of Employees	Hours Worked	Accidents	
									Fatal	Non-Fatal
Parkwood Resources Inc	17031301	Cherry Tree Mine	47.0	4,664.0	873,427	Upper Freeport	104	251,100	0	8
Rosebud Mining Co	17041301	Penfield Mine	56.4	3,776.0	337,369	Lower Kittanning	38	88,527	0	1
Rosebud Mining Co	17071301	Harmony Mine	107.0	3,645.0	319,349	Upper Kittanning	23	80,767	0	1
Clearfield County Total	3		210.4	12,085.0	1,530,145		165	420,394	0	10

Elk County

Company	Permit	Site Name	Surface Permit Acres	Underground Permit Acres	Total Tons Production	Mineral	Number of Employees	Hours Worked	Accidents	
									Fatal	Non-Fatal
Rosebud Mining Co	24991301	Little Toby Mine	19.9	1,346.0	134,227	Lower Kittanning	14	48,334	0	0
Elk County Total	1		19.9	1,346.0	134,227		14	48,334	0	0

Greene County

Company	Permit	Site Name	Surface Permit Acres	Underground Permit Acres	Total Tons Production	Mineral	Number of Employees	Hours Worked	Accidents	
									Fatal	Non-Fatal
Consol PA Coal Co	30841316	Bailey Deep Mine	652.2	26,619.9	10,607,451	Pittsburgh	735	1,958,401	0	24
Consol PA Coal Co	30841317	Enlow Fork Mine	18,245.0	17,158.9	9,941,681	Pittsburgh	651	1,653,796	0	15
Consolidation Coal Co	30841312	Blacksville #2 Mine	194.0	17,423.4	4,507,606	Pittsburgh	506	1,022,725	0	27
Cumberland Coal Resources LP	30831303	Cumberland Mine	212.8	22,532.0	5,764,385	Pittsburgh	629	1,459,864	0	31
Dana Mining Co of Pennsylvania Inc	30031301	4 West Mine	36.4	2,250.0	972,838	Sewickley	181	371,200	0	7
Emerald Coal Resources LP	30841307	Emerald Deep Mine	160.0	19,451.0	4,901,640	Pittsburgh	610	1,377,471	0	43
Greene County Total	6		19,503.4	105,773.4	36,695,601		3,312	7,843,457	0	147

Indiana County

Company	Permit	Site Name	Surface Permit Acres	Underground Permit Acres	Total Tons Production	Mineral	Number of Employees	Hours Worked	Accidents	
									Fatal	Non-Fatal
Amfire Mining Co LLC	32961302	Ondo Mine	73.6	1,577.0	286,184	Lower Kittanning	41	102,102	0	4
Amfire Mining Co LLC	32991301	Nolo Mine	18.0	1,065.0	277,850	Lower Kittanning	96	243,287	0	8
Amfire Mining Co LLC	32011302	Gillhouser Run Mine	43.0	1,880.0	247,733	Lower Freeport	53	133,915	0	2
Rosebud Mining Co	32951301	Toms Run Mine	38.6	1,807.3	366,743	Upper Freeport	45	110,826	0	0
Rosebud Mining Co	32971302	Dutch Run	18.0	2,424.3	299,135	Upper Freeport	35	81,137	0	1
Rosebud Mining Co	32031301	Lowry Deep Mine	17.0	616.0	255,331	Lower Kittanning	18	43,691	0	2
Rosebud Mining Co	32061303	Heilwood	60.0	4,454.0	313,704	Lower Kittanning	46	111,397	0	2
TJS Mining Inc	32021301	Rossmoyne No 1	25.5	1,262.0	238,088	Upper Freeport	29	67,456	0	2
Western Allegheny Energy LLC	32061302	Knob Creek Mine	31.2	1,514.0	274,670	Lower Kittanning	29	64,965	0	0
Indiana County Total	9		324.9	16,599.6	2,559,438		392	958,776	0	21

Jefferson County

Company	Permit	Site Name	Surface Permit Acres	Underground Permit Acres	Total Tons Production	Mineral	Number of Employees	Hours Worked	Accidents	
									Fatal	Non-Fatal
Amfire Mining Co LLC	33971301	Dora 8 Deep Mine	23.7	2,614.0	173,511	Lower Kittanning	39	96,607	0	3
Jefferson County Total	1		23.7	2,614.0	173,511		39	96,607	0	3

Somerset County

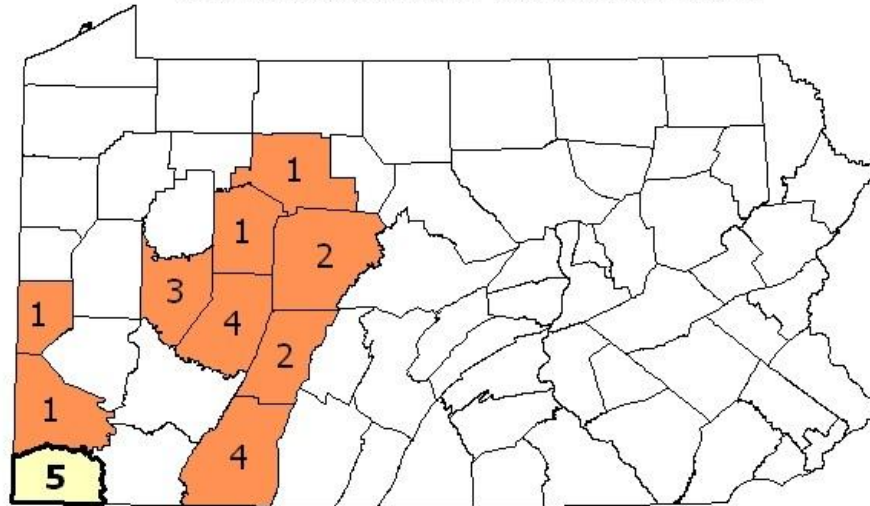
Company	Permit	Site Name	Surface Permit Acres	Underground Permit Acres	Total Tons Production	Mineral	Number of Employees	Hours Worked	Accidents	
									Fatal	Non-Fatal
Elk Lick Energy Inc	56021301	Roytown	67.2	1,185.0	356,545	Upper Kittanning	83	184,988	0	0
Quecreek Mining Inc	56981301	Quecreek No 1	47.3	3,666.0	516,741	Upper Kittanning	110	269,036	0	12
Rosebud Mining Co	56841328	Windber 78 Deep Mine	32.0	3,612.0	869,327	Upper Kittanning	72	174,702	0	1
Roxcoal Inc	56951301	Agustus	34.0	585.0	235,926	Upper Kittanning	25	109,866	0	3
Roxcoal Inc	56961302	Miller Deep Mine	14.5	620.8	23,040	Upper Freeport	44	15,088	0	1
Roxcoal Inc	56061301	Kimberly Run Mine	69.9	2,638.0	580,713	Lower Kittanning	150	328,138	0	15

Roxcoal Inc	56071301	Horning Deep Mine	111.0	2,469.1	18,902	Lower Freeport	26	37,637	0	0
Somerset County Total	7		375.9	14,775.9	2,601,194		510	1,119,455	0	32

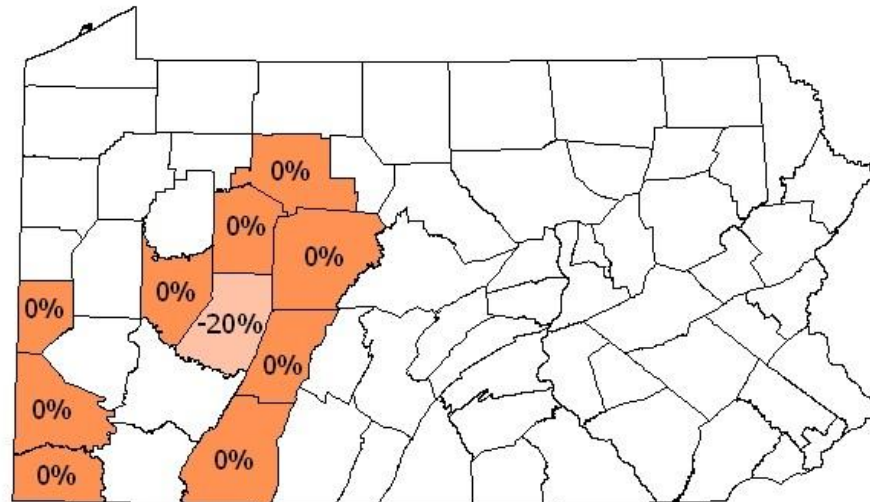
Washington County

Company	Permit	Site Name	Surface Permit Acres	Underground Permit Acres	Total Tons Production	Mineral	Number of Employees	Hours Worked	Accidents	
									Fatal	Non-Fatal
Eighty-Four Mining Co	63831302	Mine 84	243.5	35,558.0	0	Pittsburgh	54	120,360	0	4
Washington County Total	1		243.5	35,558.0	0		54	120,360	0	4

Bituminous Underground Mine Operators in 2010



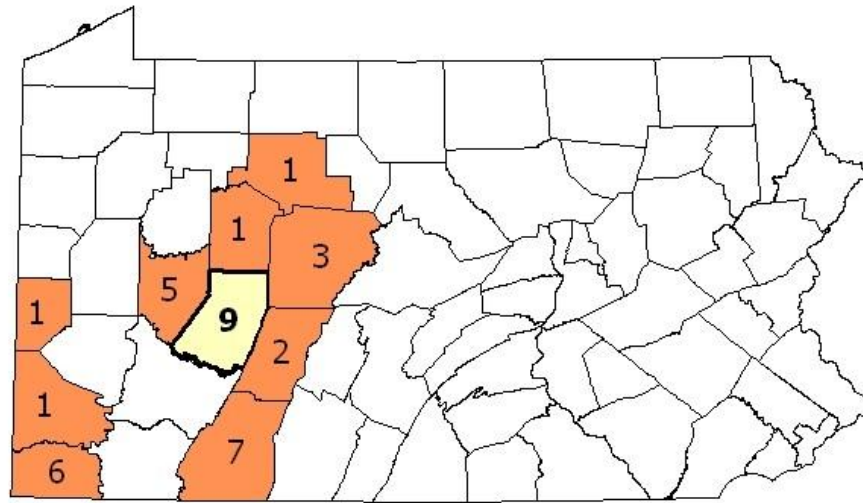
Bituminous Underground Mine Operators in 2010



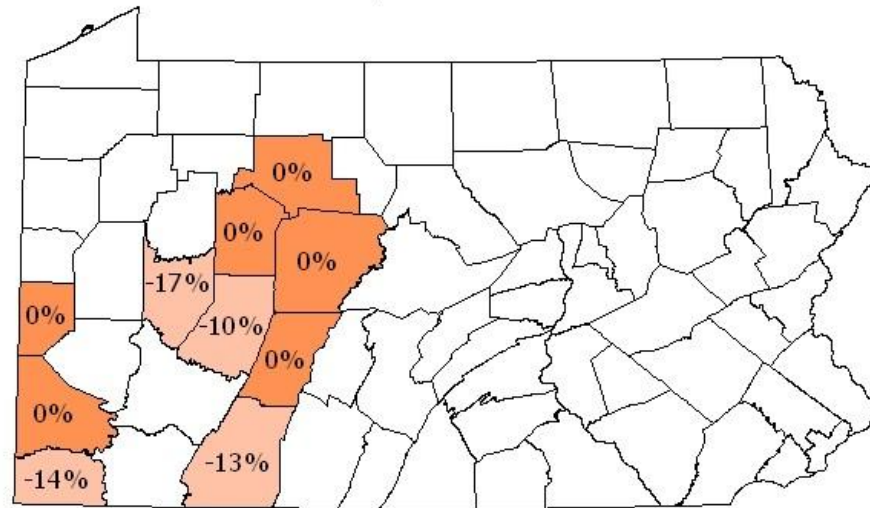
Change From Last Year

Decrease No Change No Activity

Bituminous Underground Mines Active in 2010



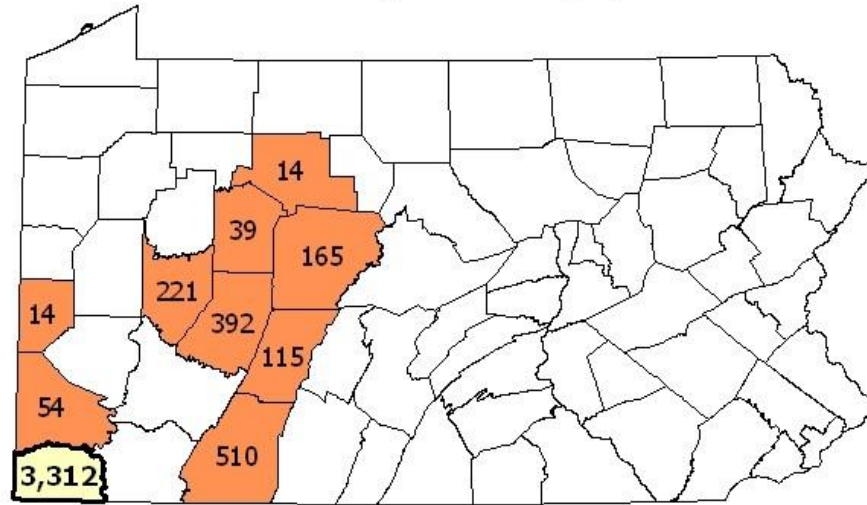
Bituminous Underground Mines Active in 2010



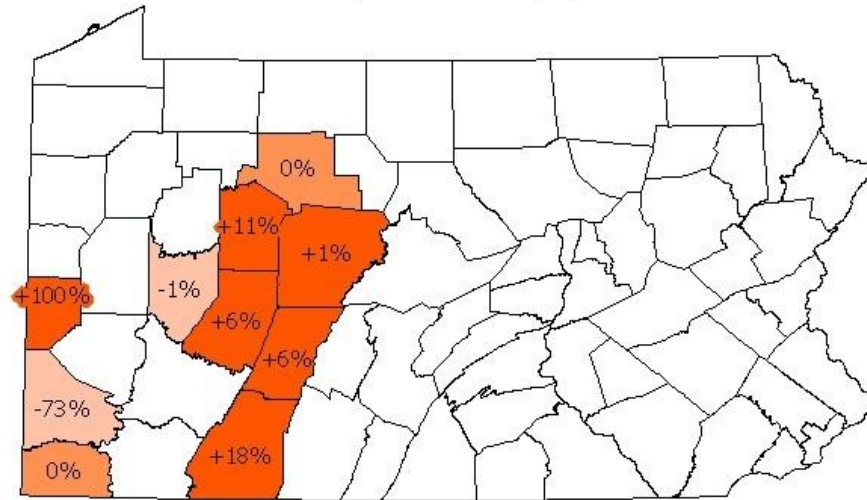
Change From Last Year

Decrease No Change No Activity

Bituminous Underground Mine Employees in 2010



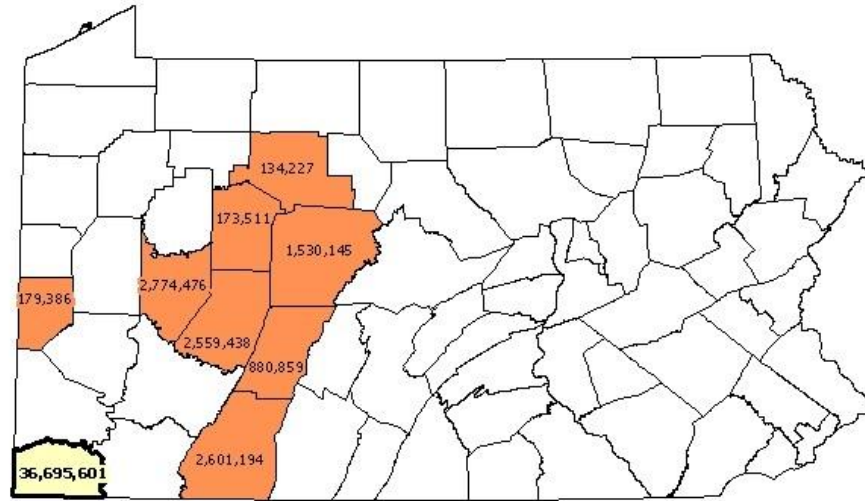
Bituminous Underground Mine Employees in 2010



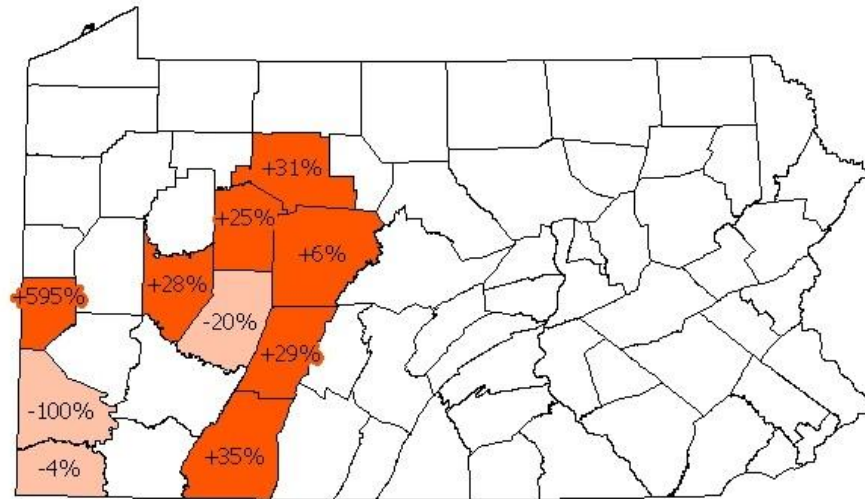
Change From Last Year

Decrease
 No Change
 Increase
 No Activity

Bituminous Underground Mine Tonnages Reported in 2010



Bituminous Underground Mine Tonnages Reported in 2010



Change From Last Year

Decrease Increase No Activity