

**2009 BITUMINOUS SURFACE MINES REPORTING PRODUCTION
LISTED BY COUNTY**

Allegheny County										
Company	Permit	Site Name	Permit Acres	Total Tons Production	Mineral	Explosives Used	Number of Employees	Hours Worked	Accidents	
									Fatal	Non-Fatal
Collier Land & Coal Dev LP	02-03-02	McHugh Res Estates GFCC	13.9	0	Pittsburgh	0	11	7,578	0	0
Coventry Park LLC	02-04-03	Coventry Park GFCC		2,362	not reported		1	400	0	0
Joseph Rostosky Coal Co	02-08-02	Zora Project GFCC		6,321	not reported		1	746	0	0
Neiswonger Const Inc	02070105	Gulli Mine	56.6	32,511	Redstone	0	10	10,956	0	0
Quality Aggregates Inc	02080101	Solomon Mine	86.7	164,782	Pittsburgh	612,945	16	33,656	0	0
USA South Hills Ldfl Inc	02900102	USA South Hills Ldfl	103.4	0	(listed below)	0	3	180	0	0
					Redstone					
					Pittsburgh					
Allegheny County Total	6		260.6	205,976		612,945	42	53,516	0	0

Armstrong County										
Company	Permit	Site Name	Permit Acres	Total Tons Production	Mineral	Explosives Used	Number of Employees	Hours Worked	Accidents	
									Fatal	Non-Fatal
Allegheny	03910115	Graff North	468.8	296,975	(listed	630,028	8	15,024	0	0

Mineral Corp		Mine			below)					
					Middle Kittanning					
					Lower Kittanning					
					Clarion #1					
Allegheny Mineral Corp	03950105	Heffelfinger Mine	439.0	101,578	(listed below)	242,865	6	9,433	0	0
					Lower Kittanning					
					Clarion #2					
					Clarion #1					
					Mercer					
Amerikohl Mining Inc	03050105	George Mine	305.4	331,538	(listed below)	2,008,466	13	26,330	0	0
					Lower Freeport					
					Upper Kittanning					
Amfire Mining Co LLC	03030102	Job 131	256.5	11,282	Lower Freeport	6,116	2	445	0	0
Amfire Mining Co LLC	03040101	Sober Mine	62.1	0	Upper Freeport	0	1	125	0	0
Amfire Mining Co LLC	03070101	Rankin-Toy Mine	120.1	77,769	(listed below)	532,241	16	26,406	0	0
					Upper Freeport					
					Lower Freeport					
Bedrock Mines LP	03830116	Kinnard Mine	830.0	15,097	(listed below)	1,200	2	7,016	0	0
					Upper					

					Freeport					
					Lower Freeport					
Bedrock Mines LP	03020115	Angels Mine	195.6	10,080	Upper Freeport	41,918	2	5,704	0	0
J & J Snyder Inc	03-05-02	Dougherty Project GFCC	6.2	0	Upper Kittanning	0	2	4,200	0	0
J & J Snyder Inc	03-07-01	Dougherty 2 Project GFCC		0	not reported	0	2	800	0	0
M & M Lime Co Inc	03090103	Outcrop Coal Mine	8.2	150	Clarion	0	2	160	0	0
Original Fuels Inc	03050103	Mannion Mine	140.8	59,271	(listed below)	606,700	8	14,976	0	0
					Lower Freeport					
					Upper Kittanning					
P & N Coal Co Inc	03060101	Hiner	252.2	24,642	Upper Freeport	46,956	3	4,852	0	0
State Ind Inc	03860108	Bonner-Nichols Mine	262.0	0	(listed below)	0	4	3,152	0	0
					Upper Freeport					
					Middle Kittanning					
State Ind Inc	03860111	Furnace Run Mine	667.4	15,897	Upper Freeport	213,027	6	6,942	0	0
State Ind Inc	03060101	Mine 35	175.9	61,867	Upper Freeport	787,153	7	13,105	0	0
Stitt Coal Co Inc	03980108	Stitt 2 Mine	24.6	3,528	Upper Freeport	0	2	40	0	0
Thomas J Smith Inc	03040102	Mine 41	87.5	22,717	not reported	188,907	4	13,564	0	2
Thomas J	03060104	Culp Mine	85.4	65,358	(listed	65,358	4	9,844	0	0

Smith Inc					below)					
					Mahoning					
					Upper Freeport					
Thomas J Smith Inc	03070103	Smith 46 Mine	127.9	36,922	Upper Freeport	542,894	4	11,513	0	2
Thomas J Smith Inc	03080104	Smith 47 Mine	114.8	3,732	(listed below)	49,939	5	3,953	0	0
					Mahoning					
					Upper Freeport					
					Lower Freeport					
					Upper Kittanning					
					Lower Kittanning					
Thomas J Smith Inc	03900109	Campbell Run Mine	92.5	14,353	Upper Freeport	0	3	1,240	0	0
Walter L Houser Coal Co Inc	03980101	Kinnard 3 Mine	207.0	350	(listed below)	0	1	2	0	0
					Upper Freeport					
					Lower Freeport					
Armstrong County Total	23		4,929.9	1,153,106		5,963,768	107	178,826	0	4

Bedford County										
Company	Permit	Site Name	Permit Acres	Total Tons Production	Mineral	Explosives Used	Number of Employees	Hours Worked	Accidents	
									Fatal	Non-Fatal
Ferlitch Const Co Inc	05060101	Heaton Mine	95.0	26,385	(listed below)	416,495	6	14,491	0	0
					Pittsburgh Rider					
					Pittsburgh					
					Little Pittsburgh					
Bedford County Total	1		95.0	26,385		416,495	6	14,491	0	0

Blair County										
Company	Permit	Site Name	Permit Acres	Total Tons Production	Mineral	Explosives Used	Number of Employees	Hours Worked	Accidents	
									Fatal	Non-Fatal
EP Bender Coal Co Inc	07920101	Sugar Run Mine	474.0	1,137	(listed below)	48,549	1	416	0	0
					Mahoning					
					Upper Freeport					
					Lower Freeport					
					Upper Kittanning					
					Lower Kittanning					
Blair County Total	1		474.0	1,137		48,549	1	416	0	0

Butler County										
Company	Permit	Site Name	Permit Acres	Total Tons Production	Mineral	Explosives Used	Number of Employees	Hours Worked	Accidents	
									Fatal	Non-Fatal
Allegheny Mineral Corp	10820122	Harrisville Mine	598.6	122,503	(listed below)	285,627	11	12,651	0	0
					Lower Kittanning					
					Clarion #3					
Annandale Quarries Inc	10040103	Tiche 1 Mine	23.3	1,380	Brookville	0	3	1,022	0	0
Ben Hal Mining Co	10080102	Wick Mine	4.0	1,000	Middle Kittanning	0	1	150	0	0
Ben Hal Mining Co	10080103	Schubert Mine	123.5	18,000	Upper Freeport	30,000	4	3,800	0	0
Dennis Tiche	10-05-01	Tiche Project GFCC	11.3	3,485	Brookville	0	1	1,900	0	0
JMW Enterprises Inc	10930111	JMW 1 Mine	115.5	61	Middle Kittanning	0	3	362	0	0
Quality Aggregates Inc	10-06-02	Marett Reclamation Project GFCC	110.0	56,298	(listed below)	298,254	10	30,257	0	0
					Clarion #3					
					Clarion #1					
TC Mining	10070105	Baird Mine	191.0	4,345	Middle Kittanning	0	2	2,652	0	0
Butler County Total	8		1,177.2	207,072		613,881	35	52,794	0	0

Cambria County										
Company	Permit	Site Name	Permit Acres	Total Tons Production	Mineral	Explosives Used	Number of Employees	Hours Worked	Accidents	
									Fatal	Non-Fatal
CMT Energy Inc	11060101	Johnson Operation	33.1	0	(listed below)	0	2	116	0	0
					Upper Freeport					
					Middle Kittanning					
					Lower Kittanning					
					Clarion #1					
CMT Energy Inc	11070102	Johnston Operation	15.2	0	Upper Freeport	0	2	208	0	0
EP Bender Coal Co Inc	11910101	50 Job	80.0	5,881	(listed below)	165,444	1	993	0	0
					Upper Freeport					
					Lower Freeport					
					Upper Kittanning					
EP Bender Coal Co Inc	11040101	81 Job - Fulkerson III	69.0	9,354	(listed below)	198,304	1	1,579	0	0
					Upper Kittanning					
					Middle Kittanning					
					Lower Kittanning					
EP Bender Coal Co Inc	11040102	83 Job - SGL 120	136.0	109,104	(listed below)	287,125	3	6,899	0	0

					Upper Freeport					
					Lower Freeport					
EP Bender Coal Co Inc	11050101	86 Job	197.7	132,256	(listed below)	1,623,287	7	14,860	0	0
					Upper Kittanning					
					Lower Kittanning					
Hoffman Mining Inc	11000104	No 10 Mine	151.0	49,975	(listed below)	130,003	6	12,019	0	0
					Upper Freeport					
					Lower Freeport					
					Upper Kittanning					
Hoffman Mining Inc	11050102	10 East Mine	90.6	21,333	Lower Kittanning	164,470	3	17,536	0	0
Laurel Sand & Stone Inc	11970106	Chickaree	85.2	25,110	Lower Kittanning	21,815	4	8,805	0	0
Twin Brook Coal Inc	11990101	RJC Kohl No 4	80.0	5,667	(listed below)	3,436	2	3,258	0	0
					Upper Freeport					
					Lower Freeport					
					Upper Kittanning					
Cambria County Total	10		937.8	358,680		2,593,884	31	66,273	0	0

Cameron County										
Company	Permit	Site Name	Permit Acres	Total Tons Production	Mineral	Explosives Used	Number of Employees	Hours Worked	Accidents	
									Fatal	Non-Fatal
Allegheny Enterprises Inc	12040101	1556 Mine	238.5	9,631	Lower Kittanning	0	8	6,448	0	0
Cameron County Total	1		238.5	9,631		0	8	6,448	0	0

Centre County										
Company	Permit	Site Name	Permit Acres	Total Tons Production	Mineral	Explosives Used	Number of Employees	Hours Worked	Accidents	
									Fatal	Non-Fatal
Amfire Mining Co LLC	14820103	Mtn Top Mine	379.7	3,445	(listed below)	152,684	8	1,584	0	0
					Lower Freeport					
					Upper Kittanning					
					Middle Kittanning					
					Lower Kittanning					
					Clarion #3					
CMT Energy Inc	14-04-01	Poorman Side GFCC	7.1	10,317	not reported	0	2	1,018	0	0
Junior Coal Contracting Inc	14940101	Beaver	522.0	20,678	(listed below)	74,781	7	16,793	0	0
					Lower Freeport					
					Upper					

					Kittanning					
					Middle Kittanning					
					Lower Kittanning					
					(listed below)					
River Hill Coal Co Inc	14040103	Morgan #3	46.7	8,646	Upper Kittanning Rider	98,404	2	2,620	0	0
					Middle Kittanning					
					Lower Kittanning					
Centre County Total	4		955.5	43,086		325,869	19	22,015	0	0

Clarion County										
Company	Permit	Site Name	Permit Acres	Total Tons Production	Mineral	Explosives Used	Number of Employees	Hours Worked	Accidents	
									Fatal	Non-Fatal
Amerikohl Mining Inc	16070101	Thomas Mine	166.0	22,145	(listed below)	470,062	8	774	0	0
					Upper Kittanning					
					Middle Kittanning					
					Lower Kittanning Rider					
					Lower Kittanning					

Amerikohl Mining Inc	16070102	Slaugenhaupt Mine	187.3	36,095	(listed below)	69,306	7	5,993	0	0
					Upper Freeport					
					Lower Freeport					
Amerikohl Mining Inc	16080102	Taylor Mine	73.5	42,605	(listed below)	13,556	4	6,755	0	0
					Middle Kittanning					
					Lower Kittanning					
Ancient Sun Inc	16060107	Hanby Est Mine	62.0	13,177	Clarion #1	0	2	4,680	0	0
Glenn O Hawbaker Inc	16000101	Best Mine	83.6	0	(listed below)	0	3	500	0	0
					Lower Kittanning					
					Clarion #3					
Glenn O Hawbaker inc	16060102	Texter Mine	29.0	192,734	(listed below)	151,592	9	7,952	0	0
					Lower Kittanning					
					Clarion #3					
					Clarion #1					
Neiswonger Const Inc	16080106	Savelli Mine	85.5	16,678	Middle Kittanning	104,481	5	9,601	0	0
RFI Energy Inc	16940107	RFI Energy 225 Mine	217.0	61,871	(listed below)	496,565	38	24,083	0	0
					Middle Kittanning					
					Lower Kittanning					

RFI Energy Inc	16070103	RFI 548 North Mine	132.0	121,183	(listed below)	2,160,035	38	47,170	0	1
					Middle Kittanning					
					Lower Kittanning					
RFI Energy Inc	16090101	548 North 2 Mine	28.0	24,077	(listed below)	247,960	38	9,372	0	0
					Middle Kittanning					
					Lower Kittanning					
Timothy A Keck	16050106	Keck 1 Mine	224.0	6,762	(listed below)	4,051	3	2,991	0	0
					Lower Freeport					
					Upper Kittanning					
					Middle Kittanning					
Clarion County Total	11		1,287.9	537,327		3,717,608	155	119,871	0	1

Clearfield County										
Company	Permit	Site Name	Permit Acres	Total Tons Production	Mineral	Explosives Used	Number of Employees	Hours Worked	Accidents	
									Fatal	Non-Fatal
Allegheny Enterprises Inc	17060105	Helvetia 2 Mine	38.0	138,070	(listed below)	84,212	7	5,385	0	0
					Upper Freeport					
					Lower					

					Freeport					
Amerikohl Mining Inc	17070116	Robertson Mine	552.0	7,776	(listed below)	185,722	7	2,709	0	0
					Upper Freeport					
					Lower Freeport					
Amfire Mining Co LLC	17930128	Hepfer Mine	106.2	40,231	(listed below)	938,826	10	21,921	0	0
					Upper Freeport					
					Lower Freeport					
					Upper Kittanning					
Amfire Mining Co LLC	17990110	Brink Scollon No 6 Mine	350.0	10,586	(listed below)	5,974	5	3,875	0	0
					Brush Creek					
					Mahoning					
					Upper Freeport					
					Lower Freeport					
					Upper Kittanning					
Amfire Mining Co LLC	17010106	Excelsior Mine	299.0	7,449	(listed below)	96,392	3	4,487	0	0
					Mahoning					
					Upper Freeport					
					Lower Freeport					

					Upper Kittanning					
					Middle Kittanning					
Amfire Mining Co LLC	17020107	Carbon Mine	112.0	43,270	(listed below)	322,452	9	12,576	0	1
					Mahoning					
					Upper Freeport					
					Lower Freeport					
Amfire Mining Co LLC	17030101	Bell Run No 2	220.8	59,444	(listed below)	1,387,179	15	32,390	0	2
					Upper Freeport					
					Lower Freeport					
					Upper Kittanning					
Amfire Mining Co LLC	17030121	Bell Run 3 Mine	43.2	7,129	(listed below)	53,719	2	3,162	0	0
					Upper Freeport					
					Lower Freeport					
					Upper Kittanning					
Amfire Mining Co LLC	17040107	Kyler 2 Mine	155.0	14,170	(listed below)	158,406	6	14,430	0	0
					Lower Freeport					
					Upper Kittanning					
Amfire Mining	17060112	Clover Run #2	279.0	47,316	(listed	1,501,982	5	7,391	0	0

Co LLC		Operation			below)					
					Upper Freeport					
					Lower Freeport					
Amfire Mining Co LLC	17070103	Bungee Operation	326.1	47,158	(listed below)	1,168,649	2	4,340	0	0
					Middle Kittanning					
					Lower Kittanning					
AW Long Coal Co	17714022	Long 1 Mine	149.6	197	(listed below)	0	2	204	0	0
					Middle Kittanning					
					Lower Kittanning					
AW Long Coal Co	17-07-01	Graveyard GFCC	16.5	2,999	not reported	0	3	4,236	0	0
CMT Energy Inc	706898	SGL #60 GFCC		32,418	not reported	0	5	3,600	0	0
Compass Coal Co Inc	17010102	Camp Run Mine	117.0	38,380	(listed below)	0	1	1,759	0	0
					Upper Freeport					
					Lower Freeport					
					Upper Kittanning					
Enercorp Inc	17663136	McGovern Mine	202.0	1,961	Lower Kittanning	8,580	2	342	0	0
Enercorp Inc	17930125	Pauliny Mine	130.0	0	(listed below)	0	2	210	0	0
					Upper					

					Kittanning					
					Middle Kittanning					
Enercorp Inc	17-07-06	Orwick GFCC	130.0	8,658	not reported	0	2	1,559	0	0
Energy Resources Inc	17930120	Burnett Mine	88.8	44,248	(listed below)	517,773	6	15,663	0	0
					Mahoning					
					Upper Freeport					
					Lower Freeport					
EP Bender Coal Co Inc	17030104	79 Job Lyleville II Mine	220.0	49,072	(listed below)	910,469	7	14,091	0	0
					Mahoning					
					Upper Freeport					
					Lower Freeport					
Finney Enterprises Inc	17-06-08	Eureka GFCC	4.8	1,337	Lower Freeport	0	1	1,440	0	0
Forcey Coal Inc	17020101	Malinich Mine	61.0	31,383	(listed below)	448,000	6	17,751	0	0
					Upper Freeport					
					Lower Freeport					
					Upper Kittanning					
Forcey Coal Inc	17040104	Ecklund Mine	133.2	16,747	(listed below)	269,230	5	11,587	0	0
					Upper Freeport					

					Lower Freeport					
Forcey Coal Inc	17050109	Delarme Mine	116.0	23,752	(listed below)	328,375	5	13,230	0	0
					Middle Kittanning					
					Lower Kittanning					
					Clarion #2					
					Clarion #1					
Forcey Coal Inc	17080102	Goodyear #1 Mine	100.0	0	(listed below)	0	1	350	0	0
					Mahoning					
					Upper Freeport					
					Lower Freeport Rider					
					lower Freeport					
Gator Coal LP	17050106	Johnson Mine	33.4	10,116	(listed below)	0	3	4,818	0	0
					Upper Kittanning					
					Middle Kittanning					
Gregg Barrett Coal	17000111	Watts Operation	57.3	15,422	(listed below)	304,619	6	10,610	0	0
					Upper Freeport					
					Lower Freeport					
Hepburnia Coal	17000102	Davidson White	131.3	37,273	(listed	305,294	7	13,126	0	0

Co		Mine			below)					
					Upper Freeport					
					Lower Freeport					
					Upper Kittanning Rider					
					Upper Kittanning					
Hepburnia Coal Co	17020116	Bethlehem Mine	67.0	1,970	(listed below)	0	4	3,556	0	0
					Upper Freeport					
					Lower Freeport					
Hepburnia Coal Co	17030105	Watts Mine		14,842	not reported	293,562	7	9,800	0	0
Hepburnia Coal Co	17030116	Hamer Operation	142.2	5,101	(listed below)	71,281	4	4,007	0	0
					Upper Freeport					
					Lower Freeport					
Hepburnia Coal Co	17050104	Lee Mine	295.9	20,248	(listed below)	161,424	7	11,596	0	0
					Upper Freeport					
					Lower Freeport Rider					
					Lower Freeport					
					Upper Kittanning					

Hilltop Coal Co	17-08-06	Alyssa GFCC	22.4	5,943	Lower Freeport	0	2	2,016	0	0
Junior Coal Contracting Inc	17860144	Elliot Mine	324.0	12,411	(listed below)	196,929	4	8,838	0	0
					Upper Freeport					
					Lower Freeport					
					Upper Kittanning					
Junior Coal Contracting Inc	17930103	Junior Coal Contr Inc/Little Beaver	309.9	12,753	(listed below)	296,929	4	8,533	0	0
					Upper Freeport					
					Lower Freeport					
					Upper Kittanning					
					Middle Kittanning					
Junior Coal Contracting Inc	17980115	Little Beaver 2 Mine	60.5	12,753	(listed below)	196,019	4	8,528	0	0
					Lower Freeport					
					Upper Kittanning					
					Lower Kittanning					
Junior Coal Contracting Inc	17980117	Runk Mine	75.6	4,750	Lower Kittanning	0	1	101	0	0
Junior Coal Contracting Inc	17020112	Elliot South Mine	228.0	0	(listed below)	0	1	199	0	0
					Upper Freeport					

					Lower Freeport					
					Upper Kittanning					
Junior Coal Contracting Inc	17020113	Baltic Mine	114.0	3,194	(listed below)	0	2	1,458	0	0
					Mahoning					
					Upper Freeport					
					Lower Freeport					
Junior Coal Contracting Inc	17-03-03	Leslie Tipple GFCC 2	5.4	0	not reported	0	1	1,488	0	0
Kasubick Bros Coal Co	17820129	Kasubick Bros Coal/Kasubick #4	161.8	7,910	(listed below)	64,700	3	3,970	0	0
					Middle Kittanning					
					Lower Kittanning					
					Clarion #1					
Kenneth K Rishel & Sons Inc	17000109	Rishel 1 Mine	267.9	398	Lower Kittanning	38,649	3	629	0	0
King Coal Sales Inc	17050108	Knight Mine	78.5	18,507	Lower Kittanning	204,228	11	6,917	0	0
King Coal Sales Inc	17060106	Castle Operation	29.0	24,987	(listed below)	338,919	11	10,312	0	0
					Upper Kittanning					
					Upper Kittanning Rider #2					
					Upper					

					Kittanning Rider #1					
					Middle Kittanning					
Larry D Baumgardner Coal Co Inc	17030108	Sweetow	176.0	8,049	(listed below)	4,641	6	5,644	0	0
					Lower Kittanning					
					Clarion #1					
Larry D Baumgardner Coal Co Inc	17990111	Turner Operation Mine	93.3	6,673	(listed below)	60,877	5	4,727	0	0
					Upper Freeport					
					Lower Freeport					
					Middle Kittanning					
Myers & Supko Contr	17040110	Coal Run Operation	74.5	103	(listed below)	0	2	300	0	0
					Lower Freeport					
					Upper Kittanning					
P & N Coal Co Inc	17070107	Shaw Operation	119.2	9,057	(listed below)	38,088	2	2,344	0	0
					Lower Freeport					
					Upper Kittanning Rider					
					Upper Kittanning					

Philip Reese Coal Co Inc	17814033	Phillip Reese Coal Co/Reese #1	412.8	4,143	(listed below)	28,684	1	1,445	0	0
					Upper Kittanning					
					Middle Kittanning					
					Lower Kittanning					
					Clarion #2					
Ramm Coal Inc	17020110	Laurel Ridge 1 Mine	145.3	195	(listed below)	0	1	700	0	0
					Lower Freeport					
					Upper Kittanning					
RB Contr	17040105	Ideal Mine	63.9	3,128	(listed below)	0	2	651	0	0
					Upper Freeport					
					Lower Freeport					
RES Coal LLC	17663037	Bonita 1 Mine	405.5	4,315	(listed below)	29,420	4	875	0	0
					Upper Freeport					
					Lower Freeport					
					Upper Kittanning					
					Middle Kittanning					
					Lower Kittanning					

RES Coal LLC	17743172	Munson 1 Mine	569.0	8,093	(listed below)	39,657	3	3,398	0	0
					Upper Freeport					
					Lower Freeport					
					Upper Kittanning					
					Middle Kittanning					
RES Coal LLC	17803094	Shaw 1 Mine	307.9	51,100	(listed below)	778,400	8	10,446	0	0
					Upper Freeport					
					Lower Freeport					
					Upper Kittanning					
					Middle Kittanning					
RES Coal LLC	17860104	Deer Creek 1 Mine	267.8	23,812	(listed below)	102,324	4	5,721	0	0
					Upper Freeport					
					Lower Freeport					
					Upper Kittanning					
					Middle Kittanning					
RES Coal LLC	17930117	Surveyor Run 1 Mine	329.8	11,564	(listed below)	189,075	25	19,318	0	0
					Upper Freeport					

					Lower Freeport					
					Upper Kittanning					
					Middle Kittanning					
RES Coal LLC	17930124	Erickson Mine	346.0	73,169	(listed below)	1,641,012	18	40,199	0	0
					Upper Freeport					
					Lower Freeport					
					Upper Kittanning					
					Middle Kittanning					
RES Coal LLC	17960101	Munson 2	184.8	46,807	(listed below)	564,603	16	39,014	0	0
					Upper Freeport					
					Lower Freeport					
					Upper Kittanning					
RES Coal LLC	17960113	Maney 1	321.5	34,267	(listed below)	428,960	5	9,101	0	0
					Lower Freeport					
					Upper Kittanning					
					Middle Kittanning					
RES Coal LLC	17990101	Ridge Road Mine	149.0	7,668	(listed below)	0	4	1,749	0	0

					Upper Freeport					
					Lower Freeport					
					Upper Kittanning					
					Middle Kittanning					
					Lower Kittanning					
RES Coal LLC	17030120	Kitko Mine	96.3	29,957	Upper Freeport	530,896	7	17,700	0	0
RES Coal LLC	17060104	Piedmo Operation	132.0	37,989	(listed below)	659,315	4	15,957	0	0
					Upper Freeport					
					Lower Freeport Rider					
					Lower Freeport					
					Upper Kittanning					
RES Coal LLC	17060107	Deer Creek West Operation	294.8	13,574	(listed below)	250,766	10	5,959	0	0
					Upper Freeport					
					Lower Freeport					
					Upper Kittanning					
					Middle Kittanning					
RES Coal LLC	17070101	J 2 Operation	112.1	161	Upper Kittanning	9,997	7	3,409	0	0

					Middle Kittanning Rider #2					
					Middle Kittanning Rider #1					
					Middle Kittanning					
RES Coal LLC	17070111	Ridge Road #2 Operation	370.0	12,070	(listed below)	123,106	5	40,199	0	0
					Upper Freeport					
					Lower Freeport					
					Upper Kittanning					
					Middle Kittanning					
RES Coal LLC	17-06-05	Ridge Road GFCC	24.8	13,807	(listed below)	0	4	2,624	0	0
					Middle Kittanning					
					Lower Kittanning					
RES Coal LLC	17-08-08	Maxton GFCC		17,957	not reported	77,437	2	2,732	0	0
RH Dotts Energy	17-07-11	Dunlap GFCC	3.2	1,910	Upper Freeport	0	1	60	0	0
River Hill Coal Co Inc	17930127	Diane 1 Mine	186.2	5,702	(listed below)	0	2	1,280	0	0
					Mahoning					
					Upper Freeport					
					Lower Freeport					

					Upper Kittanning					
					Middle Kittanning					
River Hill Coal Co Inc	17940107	Pottersdale Mine	420.5	223,613	(listed below)	2,918,305	27	67,746	0	0
					Upper Freeport					
					Lower Freeport					
					Upper Kittanning					
					Middle Kittanning					
River Hill Coal Co Inc	17990103	Kasubick Mine	228.8	26,842	(listed below)	127,948	6	10,266	0	1
					Upper Freeport					
					Lower Freeport					
					Upper Kittanning					
					Middle Kittanning					
					Lower Kittanning					
					Clarion #1					
River Hill Coal Co Inc	17990107	Mid Penn 1 Mine	234.5	19,028	(listed below)	48,375	4	5,120	0	0
					Lower Kittanning					
					Clarion #1					
River Hill Coal Co Inc	17010110	Betz 3 Mine	320.0	4,086	(listed below)	0	2	600	0	1

					Lower Freeport					
					Middle Kittanning					
					Lower Kittanning					
					Clarion #1					
River Hill Coal Co Inc	17020103	Thomson Mine	560.7	12,766	(listed below)	168,834	5	3,869	0	1
					Upper Freeport					
					Lower Freeport					
					Upper Kittanning					
River Hill Coal Co Inc	17030118	Emily Rose Operation	75.4	2,373	Middle Kittanning	5,800	5	560	0	1
Sky Haven Coal Inc	17-05-09	Long Run GFCC	15.7	17,584	not reported	240,840	5	9,207	0	0
Sky Haven Coal Inc	17-08-11	Kovalick GFCC	16.8	9,466	Clarion	103,392	5	4,957	0	0
Strishock Coal Co	17860135	Huey Mine	361.4	31,680	(listed below)	125,783	16	26,847	0	0
					Upper Kittanning					
					Middle Kittanning					
					Lower Kittanning					
Strishock Coal Co	17060102	Walker Mine	140.0	22,988	(listed below)	285,194	5	8,793	0	0
					Upper Freeport					
					Lower					

					Freeport					
Strishock Coal Co	17070117	Robbins #2 Operation	171.8	12,675	(listed below)	85,357	4	3,618	0	0
					Middle Kittanning					
					Lower Kittanning					
Swisher Contr Inc	17030110	Gill Mine	116.8	504	(listed below)	0	1	382	0	0
					Lower Freeport					
					Middle Kittanning					
					Lower Kittanning					
Swisher Contr Inc	17070115	Butler Trucking Operation	36.2	6,030	Upper Kittanning	0	2	1,438	0	0
Swisher Contr Inc	17-07-05	Woolridge GFCC	18.8	13,404	not reported	19,792	2	2,877	0	0
Swisher Contr Inc	17-07-13	Siebenrock GFCC		14,966	not reported	15,563	2	2,977	0	0
Swisher Contr Inc	17-07-14	Sportsman GFCC	10.8	3,802	not reported	47,083	1	775	0	0
US Opr Svc Co	17030112	North Camp Run Mine	83.9	91,152	Upper Kittanning	0	6	9,645	0	0
Waroquier Coal Co	17860140	Mullen Mine	323.0	0	(listed below)	0	1	191	0	0
					Mahoning					
					Upper Freeport					
Waroquier Coal Co	17880126	Antis Hill 2	290.4	26,480	(listed below)	755,763	9	22,622	0	0
					Upper Freeport					

					Lower Freeport					
					Middle Kittanning					
Waroquier Coal Co	17980118	Lawrence 1 Mine	193.3	11,259	(listed below)	0	2	1,024	0	0
					Upper Freeport					
					Lower Freeport Rider					
					Lower Freeport					
Waroquier Coal Co	17030106	Tripp Mine	244.0	35,885	(listed below)	302,653	4	9,289	0	0
					Lower Freeport Rider					
					Lower Freeport					
					Lower Kittanning					
Waroquier Coal Co	17060101	Swathom Operation	203.0	15,771	Upper Freeport	203,923	3	5,838	0	0
Waroquier Coal Co	17-07-03	Durandetta GFCC	26.5	18,644	Brookville	119,365	3	4,264	0	0
Waroquier Coal Co	17080114	Jordan Operation		89	not reported	0	1	0	0	
Clearfield County Total	93		15,632.3	1,928,686		21,989,721	473	747,647	0	7

Elk County										
Company	Permit	Site Name	Permit Acres	Total Tons Production	Mineral	Explosives Used	Number of Employees	Hours Worked	Accidents	
									Fatal	Non-Fatal
Amfire Mining Co LLC	24990101	Amfire 35 Mine	568.9	116,030	(listed below)	2,242,372	11	29,408	0	1
					Lower Freeport					
					Upper Kittanning					
Amfire Mining Co LLC	24010101	Amfire 33 Mine	264.3	71,574	(listed below)	1,098,078	12	28,524	0	1
					Upper Freeport					
					Lower Freeport					
					Upper Kittanning					
Amfire Mining Co LLC	24030102	Moshannon Mine	83.2	14,764	(listed below)	113,512	7	6,561	0	0
					Upper Kittanning					
					Middle Kittanning					
					Lower kittanning					
Hepburnia Coal Co	24020104	Toby Mine	260.0	5,092	Middle Kittanning	0	2	3,150	0	0
P & N Coal Co Inc	24020102	Benezette Mine	118.9	26,642	(listed below)	202,469	5	9,693	0	1
					Lower Freeport					

					Upper Kittanning					
					Middle Kittanning					
Tamburlin Bros Coal Co Inc	24980102	Pontzer Mine	196.0	8,591	(listed below)	234,091	5	6,700	0	0
					Upper Freeport					
					Lower Freeport					
					Upper Kittanning					
					Middle Kittanning					
Tamburlin Bros Coal Co Inc	24980105	Castina Mine	139.0	3,470	(listed below)	3,572	1	2,195	0	0
					Upper Freeport					
					Lower Freeport					
					Upper Kittanning					
					Middle Kittanning					
Tamburlin Bros Coal Co Inc	24990102	Pontzer 2 Mine	136.0	22,852	(listed below)	132,478	5	7,064	0	0
					Upper Freeport					
					Lower Freeport					
					Upper Kittanning					

					Middle Kittanning					
Tamburlin Bros Coal Co Inc	24-05-02	Caledonia 1 Mine GFCC	29.0	9,796	Lower Kittanning	104,055	2	3,299	0	0
Elk County Total	9		1,795.3	278,811		4,130,627	50	96,594	0	3

Fayette County										
Company	Permit	Site Name	Permit Acres	Total Tons Production	Mineral	Explosives Used	Number of Employees	Hours Worked	Accidents	
									Fatal	Non-Fatal
Albert F Stiffler	26050110	Kalp Surface Mine	156.9	20,957	(listed below)	381,369	4	6,088	0	0
					Upper Kittanning					
					Middle Kittanning					
Amerikohl Mining Inc	26-04-02	Wise GFCC Site	4.0	6,659	not reported	0	5	7,040	0	0
Charles I Swenglish & Sons Coal Co Inc	26060106	Wymps Gap Surface Mine	529.2	1,187	(listed below)	0	5	1,160	0	0
					Upper Freeport					
					Upper Kittanning					

					Middle Kittanning					
					Lower Kittanning					
David L Patterson Jr	26060108	Bertovich 2 Surface Mine	41.0	4,620	Sewickley	0	4	1,483	0	0
Fayette Coal & Coke LLC	26-05-02	Gretz GFCC Site	9.0	12,729	Pittsburgh	0	3	3,240	0	0
Norman Zimmerman	26-08-01	Zimmerman GFCC Site	2.3	2,000	Pittsburgh	0	2	420	0	0
Patterson Coal Co	26-07-05	New Geneva GFCC Site	9.0	1,256	Pittsburgh	0	3	1,239	0	0
Patterson Coal Co	26-07-07	Hilltop GFCC Site	14.3	2,412	not reported	0	2	658	0	0
Patterson Coal Co	26960101	Hustead II Mine	48.0	3,300	(listed below)	0	1	100	0	0
					Sewickley					
					Redstone					
Patterson Coal Co	26080102	Brown Surface Mine	50.3	8,556	Waynesburg	0	3	1,863	0	0
Purco Coal Inc	26-06-08	Popovich GFCC	5.2	720	Pittsburgh	0	3	991	0	0
Robert J McGill	26-06-09	Coolspring GFCC Site	8.7	7,710	Pittsburgh	0	2	1,440	0	0
Stash Mining Co	26020103	Schimmel Surface Mine	27.7	0	Lower Bakerstown	0	3	126	0	0
Stash Mining Co	26070104	McGill Surface Mine	77.5	8,089	Pittsburgh	0	3	4,248	0	0
Steve Patterson Excav	26030102	Rose Surface Mine	75.5	109,798	(listed below)	70,730	8	13,312	0	0
					Sewickley					
					Redstone					

					Pittsburgh					
Tedco Inc	26-06-04	Murphy GFCC		1,942	Pittsburgh	0	5	8,583	0	0
TL Hill Coal Co	26970106	Burd Surface Mine	243.0	2,580	(listed below)	32,602	1	920	0	0
					Sewickley					
					Redstone					
Fayette County Total	17		1,301.6	194,515		484,701	57	52,911	0	0

Greene County										
Company	Permit	Site Name	Permit Acres	Total Tons Production	Mineral	Explosives Used	Number of Employees	Hours Worked	Accidents	
									Fatal	Non-Fatal
CJ & L Coal	30960101	Mather Strip	136.0	0	(listed below)	0	2	1,970	0	0
					Waynesburg A					
					Waynesburg					
Fayette Coal & Coke Inc	30080101	Hilltop SMP	46.8	433,466	Pittsburgh	189,343	8	19,585	0	0
Greene County Total	2		182.8	433,466		189,343	10	21,555	0	0

Indiana County

Company	Permit	Site Name	Permit Acres	Total Tons Production	Mineral	Explosives Used	Number of Employees	Hours Worked	Accidents	
									Fatal	Non-Fatal
ABM Mining Co	32990104	Stitt	112.0	5,510	Upper Freeport	0	2	606	0	0
Alverda Enterprises Inc	32010111	Williams Mine	25.6	4,876	Lower Freeport	0	1	1,191	0	0
Amerikohl Mining Inc	32010105	Aultman II Mine	171.4	129,562	(listed below)	1,442,063	11	20,669	0	0
					Mahoning					
					Upper Freeport					
Amerikohl Mining Inc	32070108	Coy Surface Mine	274.3	86,215	Upper Kittanning	494,816	6	6,745	0	0
Bedrock Mines LP	32070105	Thomas Mine	35.0	27,640	Upper Freeport	176,716	2	5,239	0	1
Bedrock Mines LP	32990109	Eugene Smith Mine	59.9	11,367	Upper Freeport	1,523	2	2,584	0	1
					Upper Freeport					
					Lower Freeport					
Beilchick Bros	32830113	Mardis Run Mine No 1	410.5	0	Lower Freeport	0	3	2,027	0	0
Beth Contr Inc	32050106	Gardner Operation	56.1	10,409	(listed below)	0	2	4,140	0	0
					Upper Freeport					
					Lower Freeport					

DJ & W Mining Inc	32060101	Myers Mine	80.3	8,329	Upper Freeport	46,962	2	2,850	0	0
Fossil Fuel Inc	32030110	McAdoo Mine	43.0	2,730	(listed below)	0	1	495	0	0
					Upper Freeport					
					Lower Freeport					
					Upper Kittanning					
KMP Assoc Inc	32040105	Weimer Mine	6.7	8,079	Pittsburgh	5,133	2	1,512	0	0
Opal Ind Inc	32980110	Nowrytown No 1 Mine	297.0	11,441	(listed below)	0	6	1,424	0	0
					Redstone					
					Pittsburgh					
P & N Coal Co Inc	32030105	Moore Mine	54.0	6,263	(listed below)	18,310	4	5,223	0	0
					Upper Freeport					
					Lower Freeport					
					Upper Kittanning					
P & N Coal Co Inc	32070104	Lamkie	137.3	49,196	(listed below)	65,814	9	20,468	0	0
					Upper Freeport					
					Lower Freeport					
P & N Coal Co Inc	32080101	Little Beth Operation	9.4	0	(listed below)	0	1	200	0	0
					Lower Freeport					

					Upper Kittanning					
Ridge Limestone Inc	32040106	Sewickley Mine	339.0	31,668	Sewickley	30,705	2	1,552	0	0
River Hill Coal Co Inc	32000108	Wheatfield Operation	759.2	14,891	(listed below)	186,598	3	4,512	0	0
					Mahoning					
					Upper Freeport					
					Lower Freeport					
					Upper Kittanning					
					Middle Kittanning					
					Lower Kittanning					
T & D Kraynak Mining Corp	32020105	Rice Mine	126.0	14,026	Lower Freeport	106,473	2	4,320	0	0
Thomas J Smith Inc	32060102	Smith No 39 Mine	50.3	3,319	Upper Freeport	10,584	3	3,347	0	0
Thomas J Smith Inc	32070102	Smith No 44 Mine	183.3	76,266	(listed below)	610,998	4	11,206	0	2
					Upper Freeport					
					Upper Kittanning					
TLH Coal Co	32060103	Smith Mine	101.0	23,348	(listed below)	297,535	9	14,629	0	0
					Lower Freeport					
					Upper Kittanning					

					Upper Kittanning					
Indiana County Total	21		3,331.3	525,135		3,494,230	77	114,939	0	4

Jefferson County										
Company	Permit	Site Name	Permit Acres	Total Tons Production	Mineral	Explosives Used	Number of Employees	Hours Worked	Accidents	
									Fatal	Non-Fatal
Ben Hal Mining Co	33070108	Ramsey Mine	40.0	5,000	(listed below)	25,000	3	1,440	0	0
					Middle Kittanning Rider #1					
					Middle Kittanning					
Cookport Coal Co Inc	33950107	Chestnut Mine	39.5	7,879	Lower Kittanning	0	2	490	0	0
Cookport Coal Co Inc	33050103	Means 2 Mine	63.5	9,056	(listed below)	65,666	4	5,873	0	1
					Upper Kittanning					
					Middle Kittanning					
Cookport Coal Co Inc	33070104	Beckman Mine	19.7	3,503	Lower Freeport	0	4	2,272	0	0
Leonard W Yenzi	33813020	Yenzi 3 Mine	270.0	3,713	Mahoning	2,388	2	1,360	0	1
McKay Coal Co Inc	33010102	Hamilton 2 Mine	56.4	36,386	Upper Freeport	386,745	13	28,906	0	1
MSM Coal Co Inc	33060104	Gault Mine	38.9	8,101	Middle Kittanning	0	7	7,511	0	0

MSM Coal Co Inc	33080101	Clark Mine	23.4	5,797	(listed below)	0	2	1,661	0	0
					Upper Kittanning					
					Middle Kittanning					
Original Fuels Inc	33080105	Williams Run Mine	427.5	116,603	(listed below)	752,521	10	23,431	0	0
					Upper Freeport					
					Lower Freeport					
P & N Coal Co Inc	33-07-12	Fehley Run Project GFCC	19.5	6,989	Lower Freeport	0	5	4,777	0	0
P & N Coal Co Inc	33020105	Kudla 1 Mine	128.0	198	(listed below)	0	1	50	0	0
					Lower Freeport					
					Middle Kittanning					
P & N Coal Co Inc	33070101	Oliveburg Mine	53.6	8,154	Lower Freeport	0	3	6,038	0	0
P & N Coal Co Inc	33070102	Leathern Mine	23.1	14,674	(listed below)	0	4	8,329	0	0
					Upper Kittanning					
					Middle Kittanning					
Reichard Contr Inc	33070103	Neal Mine	165.5	29,513	Upper Freeport	578,040	7	18,560	0	0
Sky Haven Coal Inc	33010103	Wayne Road 2 Mine	103.0	7,746	Lower Freeport	0	2	2,741	0	0
Waroquier Coal Co	33010107	Starr Mine	348.0	24,964	(listed below)	249,215	7	13,956	0	0

					Upper Freeport					
					Lower Freeport					
					Upper Kittanning					
Jefferson County Total	16		1,819.6	288,276		2,059,575	76	127,395	0	3

Lycoming County										
Company	Permit	Site Name	Permit Acres	Total Tons Production	Mineral	Explosives Used	Number of Employees	Hours Worked	Accidents	
									Fatal	Non-Fatal
Fisher Mining Co	41940101	Thomas Mine	640.0	211,511	(listed below)	748,798	36	43,989	0	0
					Upper Kittanning					
					Lower Kittanning					
					(listed below)					
Fisher Mining Co	41080101	Thomas Northeast	254.0	33,054	Upper Kittanning	116,912	36	43,989	0	0
					Lower Kittanning					
Lycoming County Total	2		894.0	244,565		865,710	72	87,978	0	0

Somerset County

Company Company	Permit Permit	Site Name Site Name	Permit Permit Acres	Total Tons Production Production	Mineral Mineral	Explosives Explosives Used	Number of Employees Employees	Hours Worked Worked	Accidents	
									Accidents	
									Fatal	Non-Fatal
Ben Hai Action Mining Inc	43020103 56010101	Schumann Ham Shop Mine	95.4 70.0	1,500 29,760	Brookville (listed below)	10,000 222,185	1 5	250 9,226	0 0	0 0
Grove City Materials LP	43850105	Uschak Mine	103.0	23,011	(listed below)	143,412	11	22,417	0	2
					Clarion #2					
Action Mining Inc	56663069	Summit No 2 Mine	3,040.0	32,340	Clarion #1 (listed below)	305,470	6	13,490	0	1
Mercer County Total	2		198.4	24,511	Redstone	153,412	12	22,667	0	2
					Blue Lick					
					Pittsburgh					
					Morantown					
Action Mining Inc	56920113	Big Mo	106.0	46,418	(listed below)	427,584	6	11,692	0	0
					Redstone					
					Pittsburgh					
Amerikohl Mining Inc	56070105	Bitner Surface Mine	155.2	57,311	Upper Freeport	267,872	11	11,744	0	0
Amfire Mining Co LLC	56060105	Spangler Mine	120.1	132,201	(listed below)	730,111	12	31,687	0	0
					Brush Creek					
					Mahoning					
					Upper Freeport					

Croner Inc	56823033	Blue Lick No 2 Mine	126.6	50,265	(listed below)	85,723	10	17,199	0	0
					Redstone					
					Blue Lick					
					Pittsburgh Rider					
					Morantown					
Croner Inc	56823123	Walker Mine	231.0	25,114	(listed below)	42,222	7	8,471	0	0
					Redstone					
					Blue Lick					
Croner Inc	56860105	Merrill Strip	184.2	0	(listed below)	0	1	960	0	0
					Redstone					
					Blue Lick					
					Pittsburgh Rider					
Croner Inc	56030105	Buffalo Operation	317.2	0	(listed below)	0	5	4,552	0	0
					Redstone					
					Blue Lick					
					Pittsburgh Rider					
					Pittsburgh					
					Morantown					
					Little Pittsburgh					
Fieg Bros	56980108	Weyand Mine	160.7	16,060	Upper Freeport	0	3	4,623	0	0
Fieg Bros	56040103	Musser Strip	55.8	42,281	(listed below)	52,999	5	8,221	0	0

					Pittsburgh					
					Morantown					
Fieg Bros	56060101	Vish Strip	194.6	29,307	Upper Kittanning	33,176	3	7,125	0	0
Fieg Bros	56070106	Westview Strip	36.3	27,101	(listed below)	114,631	4	8,333	0	0
					Blue Lick					
					Pittsburgh					
					Morantown					
Future Ind Inc	56880103	Jopa No 1	1,102.0	31,238	(listed below)	117,275	3	6,772	0	0
					Mercer					
					Quakertown					
Future Ind Inc	56900112	Nittany Mine	650.0	35,666	(listed below)	1,264,230	7	15,102	0	0
					Mercer					
					Quakertown					
Future Ind Inc	56930107	Little Merrill Strip	70.3	46,633	(listed below)	57,530	4	7,470	0	0
					Redstone					
					Blue Lick					
Future Ind Inc	56930110	Beef Farm	129.0	2,887	Upper Freeport	28,000	1	1,510	0	0
Future Ind Inc	56940101	Krause Strip	205.9	79,592	(listed below)	222,430	8	16,132	0	0
					Sewickley					
					Redstone					
					Blue Lick					

					Pittsburgh					
					Morantown					
Future Ind Inc	56020104	Poorbaugh East	128.8	15,250	(listed below)	77,465	3	6,146	0	0
					Lower Freeport					
					Upper Kittanning					
Future Ind Inc	56030107	Croner Mine	182.1	30,997	(listed below)	199,731	5	8,960	0	0
					Upper Bakerstown					
					Lower Bakerstown					
Future Ind Inc	56040101	Duck Two Strip	52.0	5,110	Upper Freeport	57,480	1	2,806	0	0
Future Ind Inc	56050107	Hickory Hill Mine	124.4	4,670	(listed below)	0	1	1,330	0	0
					Morantown					
					Little Pittsburgh					
Godin Bros Inc	56010104	Acosta Mine No 3	135.8	112,350	(listed below)	642,843	8	15,454	0	0
					Upper Freeport					
					Upper Kittanning					
					Middle Kittanning	0	2	600	0	0
					Lower Kittanning					
Hoffman Mining Inc	56970105	Landstreet II Mine	171.0	56,364	(listed below)	620,534	10	11,718	0	0

					Upper Freeport					
					Upper Kittanning					
Hoffman Mining Inc	56070101	Potochar Mine	223.3	5,402	(listed below)	18,129	1	2,801	0	0
					Upper Freeport					
					Lower Freeport					
					Upper Kittanning					
Hoffman Mining Inc	56070108	Varner Mine	135.5	77,024	(listed below)	358,492	8	17,247	0	0
					Upper Freeport					
					Lower Freeport					
Jenners Inc	56753119	Rhoads Strip	485.9	224,636	(listed below)	1,306,119	16	32,589	0	0
					Upper Kittanning					
					Middle Kittanning					
					Lower Kittanning					
PBS Coals Inc	56890115	BR	346.0	0	(listed below)	0	7	11,260	0	0
					Redstone					
					Blue Lick					
					Pittsburgh Rider					
					Pittsburgh					

PBS Coals Inc	56960110	Hartman	312.2	0	(listed below)	0	7	2,100	0	0
					Redstone					
					Blue Lick					
					Pittsburgh					
PBS Coals Inc	56060109	Horning Mine	116.3	0	(listed below)	0	8	9,485	0	0
					Upper Freeport					
					Lower Freeport					
PBS Coals Inc	56070103	Trent Mine	338.3	338,018	(listed below)	6,264,050	39	83,758	0	1
					Lower Freeport Rider					
					Upper Kittanning					
PBS Coals Inc	56070110	Schrock Run Mine	282.4	34,511		754,464	12	9,346	0	0
Ritchie Trucking & Excav Inc	56890111	Wagner Strip	66.3	1,686	(listed below)	0	7	1,671	0	0
					Redstone					
					Blue Lick					
					Pittsburgh Rider					
Ritchie Trucking & Excav Inc	56950110	Niverton Strip	166.8	29,915	(listed below)	0	3	6,224	0	0
					Blue Lick					

					Pittsburgh					
Ritchie Trucking & Excav Inc	56990102	Wagner No 2 Strip	87.8	3,500	(listed below)	10,330	1	335	0	0
					Redstone					
					Blue Lick					
					Pittsburgh					
Svonavec Inc	56050105	New Centerville Mine	273.6	47,256	Upper Freeport	917,398	23	30,181	0	0
Somerset County Total	36		10,583.4	1,670,863		15,198,473	263	438,320	0	2

Tioga County										
Company	Permit	Site Name	Permit Acres	Total Tons Production	Mineral	Explosives Used	Number of Employees	Hours Worked	Accidents	
									Fatal	Non-Fatal
Phoenix Resources Inc	59060101	Phoenix Resources C D Landfill	25.5	1,481	Lower Freeport	0	9	149	0	0
Tioga County Total	1		25.5	1,481		0	9	149	0	0

Venango County										
Company	Permit	Site Name	Permit Acres	Total Tons Production	Mineral	Explosives Used	Number of Employees	Hours Worked	Accidents	
									Fatal	Non-Fatal
Ben Hal Mining Co	61040102	Winger Mine	58.0	75,000	Lower Kittanning	56,000	4	5,000	0	0

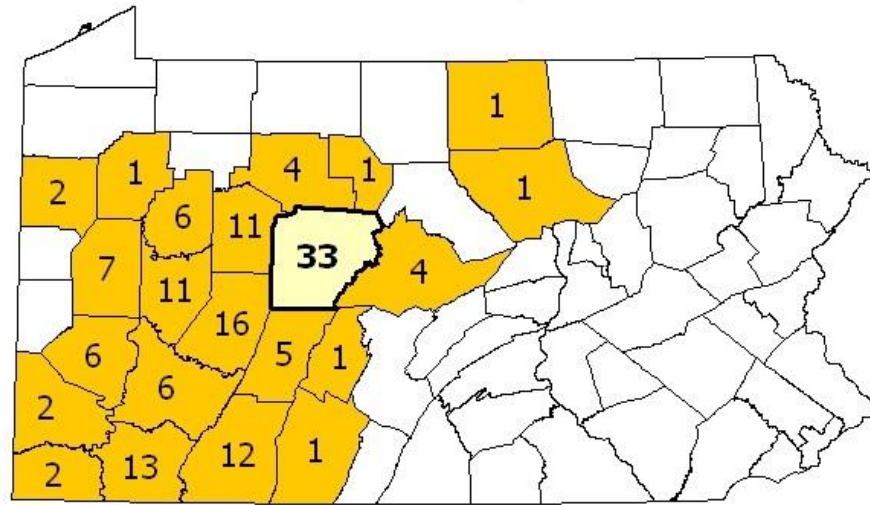
Ben Hal Mining Co	61970101	Nectarine II Mine	71.5	5,000	Brookville	2,000	2	1,500	0	0
Ben Hal Mining Co	61980103	Nectarine III Mine	111.0	6,000	Lower Kittanning	4,000	2	1,500	0	0
Venango County Total	3		240.5	86,000		62,000	8	8,000	0	0

Washington County										
Company	Permit	Site Name	Permit Acres	Total Tons Production	Mineral	Explosives Used	Number of Employees	Hours Worked	Accidents	
									Fatal	Non-Fatal
Mulligan Mining Inc	63020102	Duran Mine	147.6	0	Pittsburgh	0	1	2,000	0	0
Mulligan Mining Inc	63050101	Moore Mine	55.9	0	Pittsburgh	0	1	2,000	0	0
Mulligan Mining Inc	63050102	Bare Mine	143.9	18,000	not reported	10,000	11	3,828	0	2
Mulligan Mining Inc	63080101	Bare 2 Mine	124.0	93,522	Pittsburgh	90,000	11	26,800	0	0
Neiswonger Const Inc	63980101	Dunningsville Mine	173.0	255,305	(listed below)	598,566	49	47,397	0	0
					Waynesburg A					
					Waynesburg					
Neiswonger Const Inc	63080102	Obringer Mine	187.8	125,223	Pittsburgh	168,982	15	43,835	0	0
Washington County Total	6		832.2	492,050		867,548	88	125,860	0	2

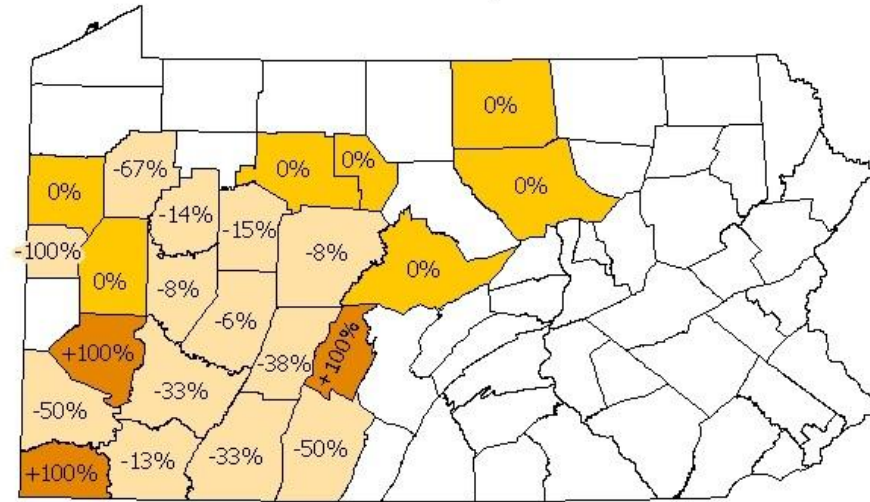
Westmoreland County										
Company	Permit	Site Name	Permit Acres	Total Tons Production	Mineral	Explosives Used	Number of Employees	Hours Worked	Accidents	
									Fatal	Non-Fatal
Albert F Stiffler	65-06-03	McCloy GFCC Site	8.7	200	not reported	0	3	439	0	0
Albert F Stiffler	65-06-10	King GFCC Site	15.0	10,470	not reported	0	3	4,853	0	0
Bedrock Mines LP	65050102	Marco Surface Mine	245.0	2,858	Upper Freeport	0	3	1,300	0	0
Coal Loaders Inc	65910103	Hepler 1 Strip	42.4	14,851	(listed below)	0	6	6,877	0	0
					Redstone					
					Pittsburgh					
Coal Loaders Inc	65-04-05	Lydick GFCC Site	10.0	30,006	not reported	161,321	6	13,253	0	0
Coal Loaders Inc	65-06-06	Mellon 2 GFCC	40.0	67,085	Pittsburgh	0	6	17,571	0	0
Coal Loaders Inc	65-06-07	Mellon 3 GFCC	28.0	744	Pittsburgh	0	5	1,098	0	0
Coal Loaders Inc	65-07-01	LCCC 1 GFCC	8.8	1,035	Pittsburgh	0	4	638	0	0
Derry Stone & Lime Co Inc	65970103	Horn 3 Mine	139.1	661,522	(listed below)	4,217	23	51,169	0	0
					Uniontown					
					Sewickley					
Joseph Rotosky Coal Co	65-06-09	Goldstrohm Project GFCC	6.5	6,593	Pittsburgh	0	1	512	0	0
VP Smith Co Inc	65-07-06	VP Smith 2 GFCC Site	not reported	1,985	not reported	0	2	1,031	0	0
VP Smith Co Inc	65080101	Smith 1 Mine	14.6	5,327	Pittsburgh	0	2	332	0	0

Westmoreland County Total	12		558.1	802,676		165,538	64	99,073	0	0
--------------------------------------	-----------	--	--------------	----------------	--	----------------	-----------	---------------	----------	----------

Bituminous Surface Mine Operators in 2009



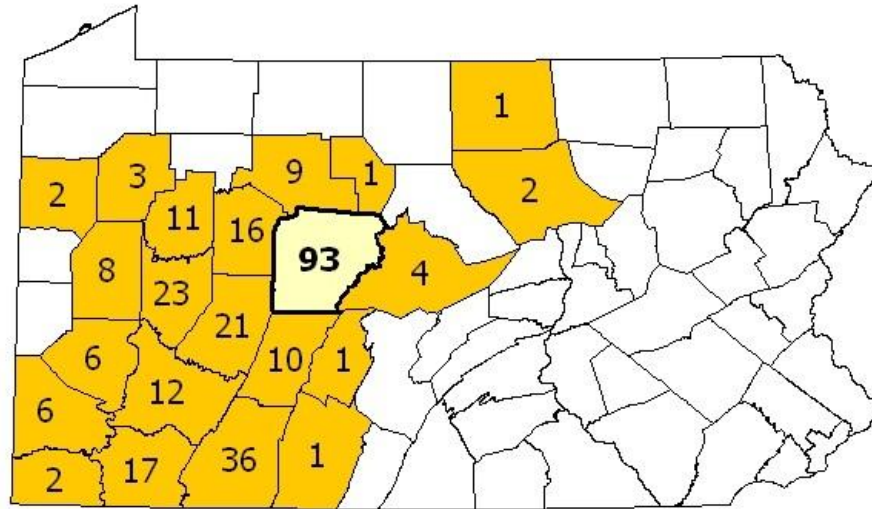
Bituminous Surface Mine Operators in 2009



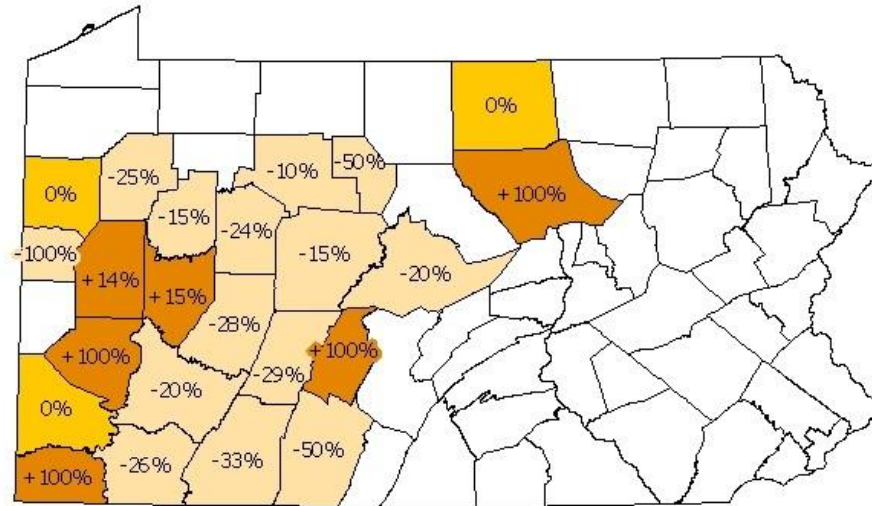
Change From Last Year

Decrease No Change Increase No Activity

Bituminous Surface Mines Active in 2009



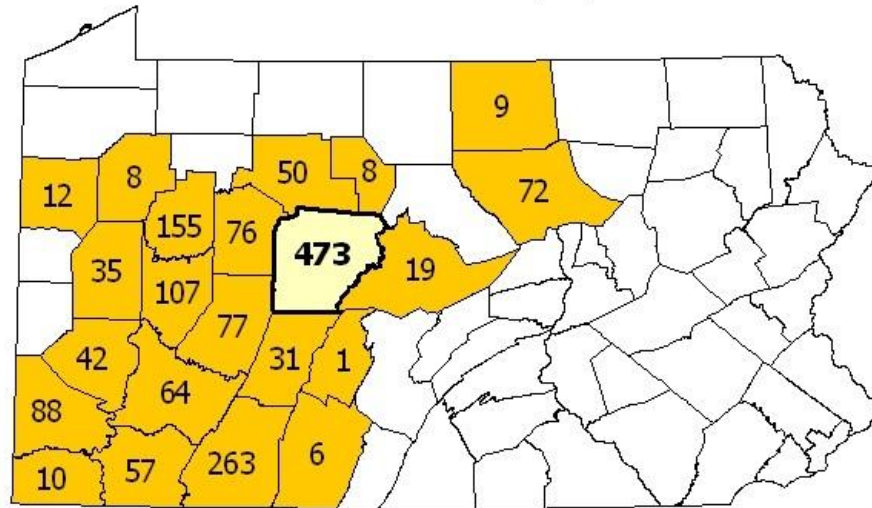
Bituminous Surface Mines Active in 2009



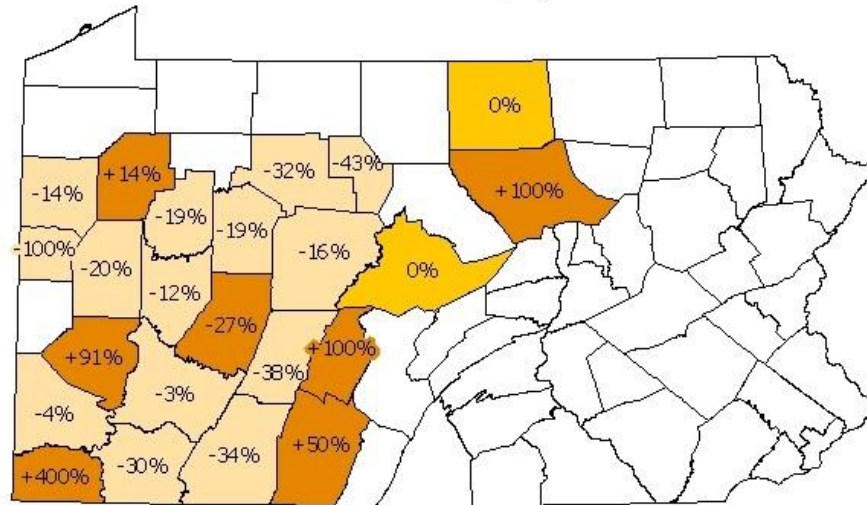
Change From Last Year

Decrease No Change Increase No Activity

Bituminous Surface Mine Employees in 2009



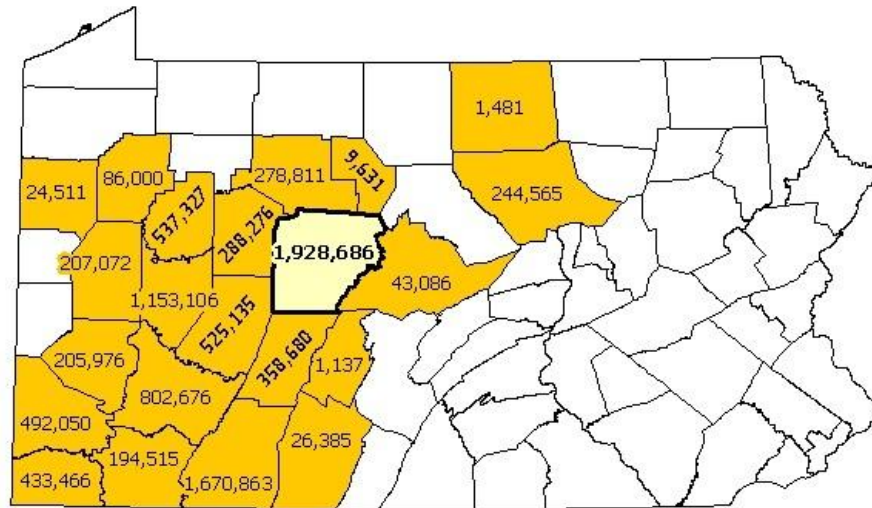
Bituminous Surface Mine Employees in 2009



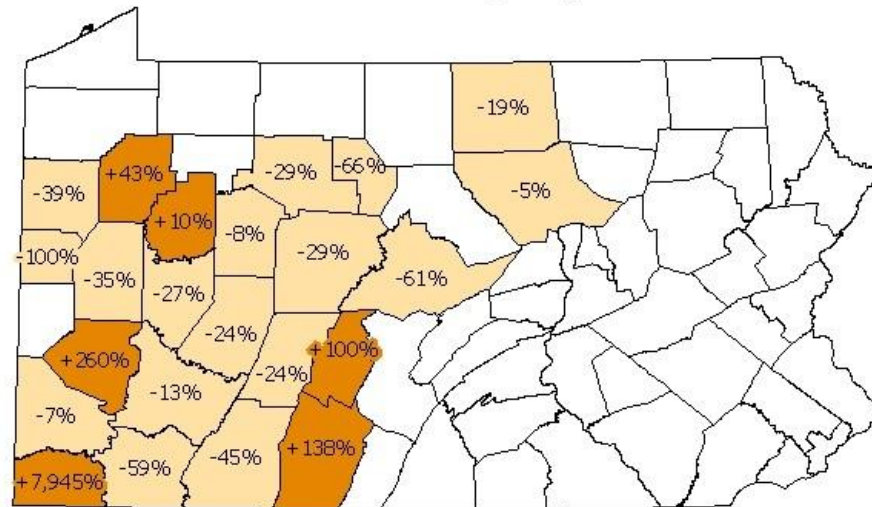
Change From Last Year

Decrease No Change Increase No Activity

Bituminous Surface Mine Tonnages Reported in 2009



Bituminous Surface Mine Tonnages Reported in 2009



Change From Last Year

Decrease Increase No Activity