

2008 BITUMINOUS UNDERGROUND MINES REPORTING PRODUCTION

LISTED BY COUNTY

Armstrong County										
Company	Permit	Site Name	Surface Permit Acres	Underground Permit Acres	Total Tons Production	Mineral	Number of Employees	Hours Worked	Accidents	
									Fatal	Non-Fatal
Amfire Mining Co LLC	03971301	Ridge Mine		288.0	0	Pittsburgh	2	874	0	0
McVile Mining Co	03851303	Clementine 1 Deep Mine	40.0	1,600.0	575,281	Lower Kittanning	57	139,726	0	1
Rosebud Mining Co	03961301	Tracy Lynne Mine	17.3	1,444.0	491,328	Lower Kittanning	42	100,810	0	0
Rosebud Mining Co	03991301	Logansport Mine	71.4	7,493.2	896,773	Lower Kittanning	65	163,748	0	1
Rosebud Mining Co	03031301	Keystone East	32.6	768.0	230,949	Upper Freeport	24	41,136	0	0
TJS Mining Inc	03871303	Darmac 2 Mine	1.0	1,230.3	90,327	Upper Freeport	20	39,890	0	4
TJS Mining Inc	03031302	TJS No 5	32.2	556.7	77,105	Upper Kittanning	21	51,518	0	0
TJS Mining Inc	03061301	TJS No 6	25.5	1,530.5	153,240	Upper Freeport	24	46,766	0	0
Armstrong County Total	8		220.0	14,910.7	2,515,003		255	584,468	0	6

Beaver County

Company	Permit	Site Name	Surface Permit Acres	Underground Permit Acres	Total Tons Production	Mineral	Number of Employees	Hours Worked	Accidents	
									Fatal	Non-Fatal
Rosebud Mining Co	04971301	Beaver Valley Mine	16.8	1,624.3	380,425	Upper Freeport	17	33,340	0	0
Beaver County Total	1		16.8	1,624.3	380,425		17	33,340	0	0

Cambria County

Company	Permit	Site Name	Surface Permit Acres	Underground Permit Acres	Total Tons Production	Mineral	Number of Employees	Hours Worked	Accidents	
									Fatal	Non-Fatal
Amfire Mining Co LLC	11031301	Madison Mine	67.3	3,502.0	541,257	Upper Freeport	71	181,338	0	1
Rosebud Mining Co	11991301	Twin Rocks	37.0	955.0	330,998	(listed below)	44	323,414	0	0
						Upper Freeport				
						Lower Kittanning				
Cambria County Total	2		104.3	4,457.0	872,255		115	504,752	0	1

Clearfield County

Company	Permit	Site Name	Surface Permit Acres	Underground Permit Acres	Total Tons Production	Mineral	Number of Employees	Hours Worked	Accidents	
									Fatal	Non-Fatal
Parkwood Resources Inc	17031301	Cherry Tree Mine	47.0	4,664.0	1,038,220	Upper Freeport	105	255,911	0	7
Rosebud Mining Co	17041301	Penfield Mine	56.4	3,776.0	302,326	Lower Kittanning	39	92,771	0	1
Clearfield County Total	2		103.4	8,440.0	1,340,546		144	348,682	0	8

Elk County

Company	Permit	Site Name	Surface Permit Acres	Underground Permit Acres	Total Tons Production	Mineral	Number of Employees	Hours Worked	Accidents	
									Fatal	Non-Fatal
Rosebud Mining Co	24991301	Little Toby Mine	19.9	1,346.0	219,765	Lower Kittanning	32	82,429	1	0
Elk County Total	1		19.9	1,346.0	219,765		32	82,429	1	0

Greene County

Company	Permit	Site Name	Surface Permit Acres	Underground Permit Acres	Total Tons Production	Mineral	Number of Employees	Hours Worked	Accidents	
									Fatal	Non-Fatal
Consol PA Coal Co	30841316	Bailey Deep Mine	652.2	26,619.9	9,996,038	Pittsburgh	635	1,594,588	0	11
Consol PA Coal Co	30841317	Enlow Fork Mine	18,245.0	17,158.9	11,089,475	Pittsburgh	597	1,520,927	0	19
Consolidation Coal Co	30841312	Blacksville #2 Mine	194.0	17,423.4	5,584,153	Pittsburgh	459	1,060,988	0	11
Cumberland Coal Resources LP	30831303	Cumberland Mine	212.8	22,532.0	7,321,030	Pittsburgh	600	1,548,069	0	20
Dana Mining Co of Pennsylvania Inc	30841314	Titus Deep Mine	3.0	338.2	158,595	Sewickley	35	71,780	0	1
Dana Mining Co of Pennsylvania Inc	30031301	4 West Mine	36.4	2,250.0	895,034	Sewickley	127	258,362	0	3
Emerald Coal Resources LP	30841307	Emerald Deep Mine	160.0	19,451.0	6,343,350	Pittsburgh	601	1,436,221	0	39
Greene County Total	7		19,503.4	105,773.4	41,387,675		3,054	7,490,935	0	104

Indiana County

Company	Permit	Site Name	Surface Permit Acres	Underground Permit Acres	Total Tons Production	Mineral	Number of Employees	Hours Worked	Accidents	
									Fatal	Non-Fatal
Amfire Mining Co	32961302	Ondo Mine	73.6	1,577.0	371,870	Lower Kittanning	40	103,266	0	0

LLC										
Amfire Mining Co LLC	32991301	Nolo Mine	18.0	1,065.0	637,912	Lower Kittanning	97	243,673	2	6
Amfire Mining Co LLC	32011302	Gillhouser Run Mine	43.0	1,880.0	323,545	Lower Freeport	39	101,902	0	1
Penn View Mining Inc	32971303	Penn View Mine	29.0	357.0	75,047	Lower Kittanning	7	12,124	0	0
Rosebud Mining Co	32951301	Toms Run Mine	38.6	1,807.3	365,324	Upper Freeport	39	92,434	0	0
Rosebud Mining Co	32971302	Dutch Run	18.0	2,424.3	362,399	Upper Freeport	41	95,213	0	3
Rosebud Mining Co	32031301	Lowry Deep Mine	17.0	616.0	70,486	Lower Kittanning	17	17,382	0	0
Rosebud Mining Co	32061303	Heilwood	60.0	4,454.0	20,785	Lower Kittanning	24	12,922	0	0
TJS Mining Inc	32021301	Rossmoyne No 1	25.5	1,262.0	300,199	Upper Freeport	27	64,212	0	1
Indiana County Total	9		322.7	15,442.6	2,527,567		331	743,128	2	11

Jefferson County										
Company	Permit	Site Name	Surface Permit Acres	Underground Permit Acres	Total Tons Production	Mineral	Number of Employees	Hours Worked	Accidents	
									Fatal	Non-Fatal
Amfire Mining Co LLC	33971301	Dora 8 Deep Mine	23.7	2,614.0	157,051	Lower Kittanning	35	85,858	0	5
Jefferson County Total	1		23.7	2,614.0	157,051		35	85,858	0	5

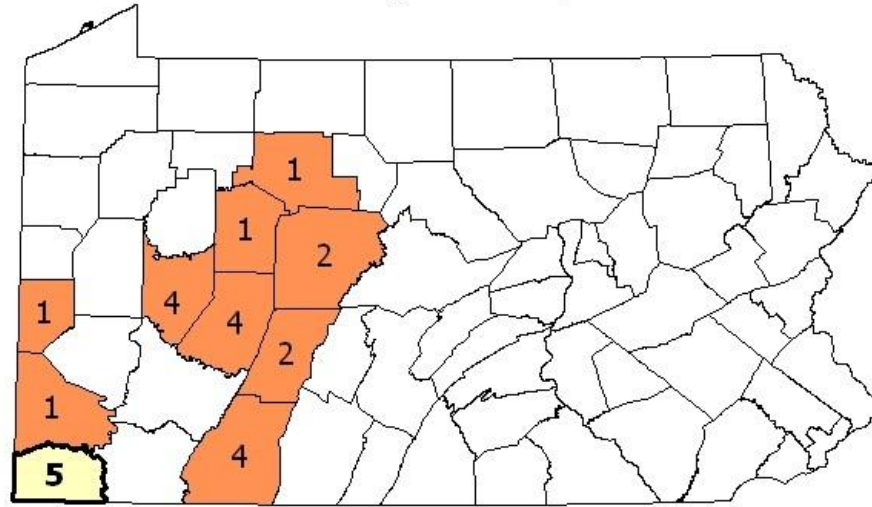
Somerset County

Company	Permit	Site Name	Surface Permit Acres	Underground Permit Acres	Total Tons Production	Mineral	Number of Employees	Hours Worked	Accidents	
									Fatal	Non-Fatal
Elk Lick Energy Inc	56021301	Roytown	67.2	1,185.0	195,034	Upper Kittanning	66	141,080	0	8
Quecreek Mining Inc	56981301	Quecreek No 1	47.3	3,666.0	579,779	Upper Kittanning	102	241,688	0	3
Rosebud Mining Co	56841328	Windber 78 Deep Mine	32.0	3,612.0	502,906	Upper Kittanning	67	154,654	0	3
Roxcoal Inc	56951301	Agustus	34.0	585.0	148,915	Upper Kittanning	49	110,051	0	3
Roxcoal Inc	56961302	Miller Deep Mine	14.5	620.8	95,162	Upper Freeport	38	77,360	0	5
Roxcoal Inc	56971301	Geronimo Mine	734.0	1,273.0	234,184	Lower Kittanning	81	170,581	0	2
Roxcoal Inc	56061301	Kimberly Run Mine	69.9	2,638.0	266,679	Lower Kittanning	47	140,252	0	8
Somerset County Total	7		998.9	13,579.8	2,022,659		450	1,035,666	0	32

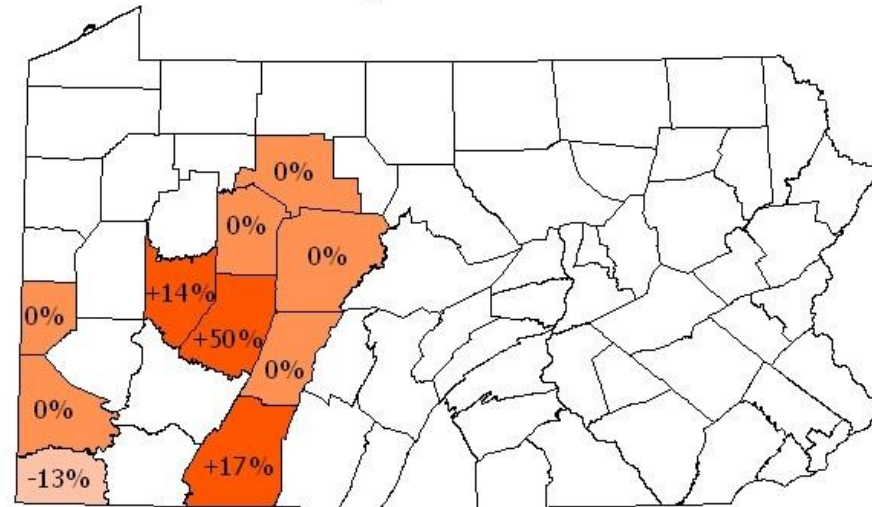
Washington County

Company	Permit	Site Name	Surface Permit Acres	Underground Permit Acres	Total Tons Production	Mineral	Number of Employees	Hours Worked	Accidents	
									Fatal	Non-Fatal
Eighty-Four Mining Co	63831302	Mine 84	243.5	35,558.0	1,837,915	Pittsburgh	349	849,513	0	22
Washington County Total	1		243.5	35,558.0	1,837,915		349	849,513	0	22

Bituminous Underground Mine Operators in 2008



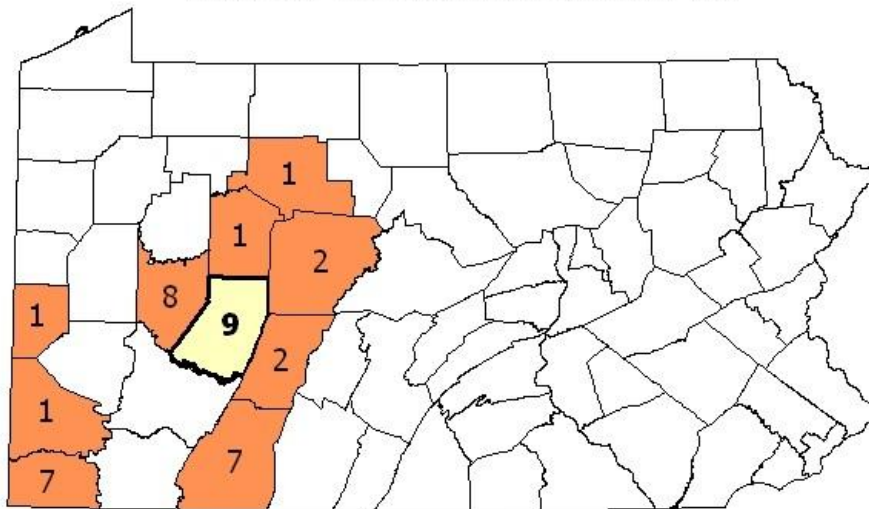
Bituminous Underground Mines Active in 2008



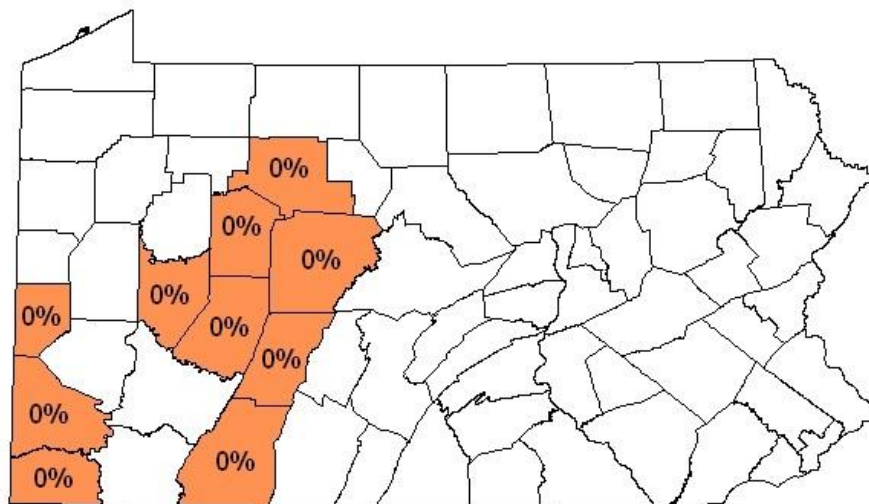
Change From Last Year



Bituminous Underground Mines Active in 2008

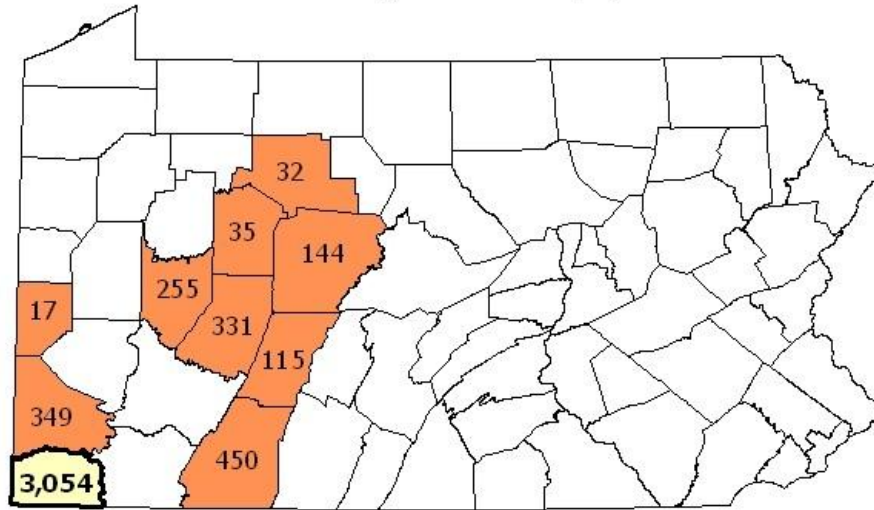


Bituminous Underground Mine Operators in 2008

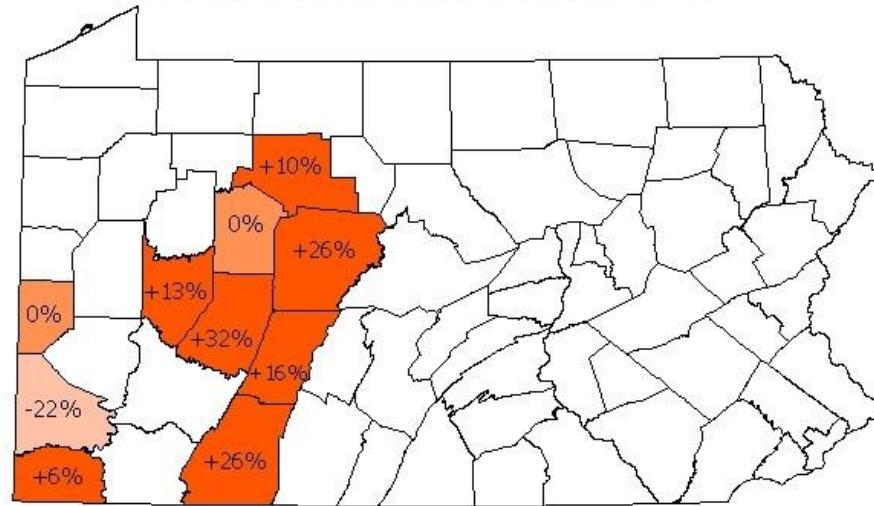


Change From Last Year
No Change No Activity

Bituminous Underground Mine Employees in 2008



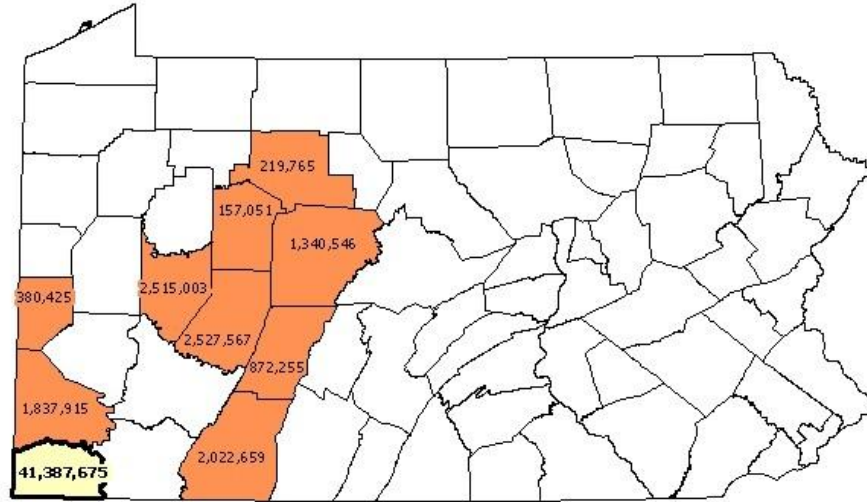
Bituminous Underground Mine Employees in 2008



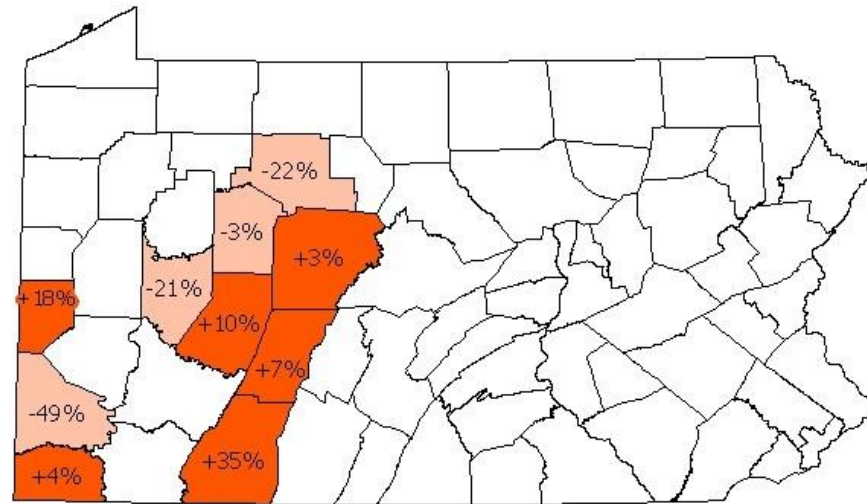
Change From Last Year

Decrease No Change Increase No Activity

Bituminous Underground Mine Tonnages Reported in 2008



Bituminous Underground Mine Tonnages Reported in 2008



Change From Last Year

Decrease Increase No Activity