

**2008 BITUMINOUS SURFACE MINES REPORTING PRODUCTION  
LISTED BY COUNTY**

<b>Allegheny County</b>										
Company	Permit	Site Name	Permit Acres	Total Tons Production	Mineral	Explosives Used	Number of Employees	Hours Worked	Accidents	
									Fatal	Non-Fatal
Collier Dev Co Inc	02070103	Villages at Neville	9.0	37,695	Pittsburgh	0	9	2,179	0	0
Neiswonger Const Inc	02070105	Gulli Mine	56.6	18,208	Redstone	0	10	9,252	0	0
USA South Hills Ldfl Inc	02900102	USA South Hills Ldfl	103.4	1,270	(listed below)	0	3	130	0	0
					Redstone					
					Pittsburgh					
<b>Allegheny County Total</b>	<b>3</b>		<b>169.0</b>	<b>57,173</b>		<b>0</b>	<b>22</b>	<b>11,561</b>	<b>0</b>	<b>0</b>

<b>Armstrong County</b>										
Company	Permit	Site Name	Permit Acres	Total Tons Production	Mineral	Explosives Used	Number of Employees	Hours Worked	Accidents	
									Fatal	Non-Fatal
Allegheny Mineral Corp	03910115	Graff North Mine	468.8	372,540	(listed below)	669,349	8	19,603	0	0
					Middle Kittanning					
					Lower Kittanning					

					Clarion #1					
Allegheny Mineral Corp	03950105	Heffelfinger Mine	439.0	123,577	(listed below)	296,833	4	8,807	0	0
					Lower Kittanning					
					Clarion #2					
					Clarion #1					
					Mercer					
Amerikohl Mining Inc	03050105	George Mine	305.4	423,746	(listed below)	1,639,607	14	29,337	0	0
					Lower Freeport					
					Upper Kittanning					
Amfire Mining Co LLC	03990107	Bowser Mine	263.8	40,447	Middle Kittanning	276,243	16	18,310	0	0
Amfire Mining Co LLC	03030102	Job 131	256.5	53,087	Lower Freeport	99,342	4	3,867	0	0
Amfire Mining Co LLC	03070101	Rankin-Toy Mine	120.1	52,459	(listed below)	291,491	16	23,748	0	0
					Upper Freeport					
					Lower Freeport					
Bedrock Mines LP	03830116	Kinnard Mine	830.0	33,012	(listed below)	0	2	5,282	0	0
					Upper Freeport					
					Lower Freeport					
Bedrock Mines LP	03020115	Angels Mine	195.6	21,448	Upper Freeport	105,097	2	5,130	0	0

Black Rock Coal Co Inc	03010106	Kunkle Mine	34.3	10,663	Lower Kittanning	65,950	3	3,040	0	0
DJ & W Mining Inc	03050104	Kauffman 2 Mine	168.6	5,200	Mahoning	0	2	3,340	0	0
Original Fuels Inc	03050103	Mannion Mine	140.8	72,568	(listed below)	973,037	8	17,270	0	0
					Lower Freeport					
					Upper Kittanning					
P & N Coal Co Inc	03000106	Blose 1 Operation	80.7	4,587	(listed below)	0	2	1,292	0	0
					Mahoning					
					Upper Freeport					
Short Bros Inc	03900109	Campbell Run Mine	92.5	15,750	Upper Freeport	0	6	3,453	0	0
State Ind Inc	03860108	Bonner-Nichols Mine	262.0	0	(listed below)	0	4	2,878	0	0
					Upper Freeport					
					Middle Kittanning					
State Ind Inc	03860111	Furnace Run Mine	667.4	137,625	Upper Freeport	743,081	10	23,504	0	0
State Ind Inc	03060101	Mine 35	175.9	156,348	Upper Freeport	2,178,490	11	26,504	0	0
Stitt Coal Co Inc	03980108	Stitt 2 Mine	24.6	4,781	Upper Freeport	0	2	240	0	0
Thomas J Smith Inc	03020109	Smith 26 Mine	181.0	23,799	Upper Freeport	83,250	2	4,089	0	0
Thomas J Smith Inc	03040102	Mine 41	87.5	23,038	not reported	229,887	4	11,684	0	1

Thomas J Smith Inc	03070103	Smith 46 Mine	127.9	5,786	Upper Freeport	50,470	2	913	0	0
<b>Armstrong County Total</b>	<b>20</b>		<b>4,922.4</b>	<b>1,580,461</b>		<b>7,702,127</b>	<b>122</b>	<b>212,291</b>	<b>0</b>	<b>1</b>

<b>Bedford County</b>										
Company	Permit	Site Name	Permit Acres	Total Tons Production	Mineral	Explosives Used	Number of Employees	Hours Worked	Accidents	
									Fatal	Non-Fatal
Black Dog Mining Inc	05773002	Dodson No 1 Mine	258.5	1,454	Mahoning	0	2	2,480	0	0
Ferlitch Const Co Inc	05060101	Heaton Mine	95.0	9,647	(listed below)	0	2	3,840	0	0
					Pittsburgh Rider					
					Pittsburgh					
					Little Pittsburgh					
<b>Bedford County Total</b>	<b>2</b>		<b>353.5</b>	<b>11,101</b>		<b>0</b>	<b>4</b>	<b>6,320</b>	<b>0</b>	<b>0</b>

<b>Butler County</b>										
Company	Permit	Site Name	Permit Acres	Total Tons Production	Mineral	Explosives Used	Number of Employees	Hours Worked	Accidents	
									Fatal	Non-Fatal
Allegheny Mineral Corp	10820122	Harrisville Mine	598.6	189,115	(listed below)	496,072	11	20,284	0	0
					Lower Kittanning					
					Clarion #3					

Amerikohl Mining Inc	10060103	Ferraro Mine	218.0	49,154	Upper Freeport	252,361	6	6,587	0	0
Annandale Quarries Inc	10040103	Tiche 1 Mine	23.3	13,240	Brookville	0	4	7,800	0	0
Ben Hal Mining Co	10080102	Wick Mine	4.0	2,611	Middle Kittanning	0	2	400	0	0
JMW Enterprises Inc	10930111	JMW 1 Mine	115.5	46	Middle Kittanning	0	2	566	0	0
Quality Aggregates Inc	10-06-02	Marett Reclamation Project GFCC	110.0	58,676	(listed below)	235,569	17	32,602	0	0
					Clarion #3					
					Clarion #1					
TC Mining	10070105	Baird Mine	191.0	6,533	Middle Kittanning	0	2	2,683	0	0
<b>Butler County Total</b>	<b>7</b>		<b>1,260.4</b>	<b>319,375</b>		<b>984,002</b>	<b>44</b>	<b>70,922</b>	<b>0</b>	<b>0</b>

<b>Cambria County</b>										
Company	Permit	Site Name	Permit Acres	Total Tons Production	Mineral	Explosives Used	Number of Employees	Hours Worked	Accidents	
									Fatal	Non-Fatal
CMT Energy Inc	11060101	Johnson Operation	33.1	9,428	(listed below)	0	4	3,424	0	0
					Upper Freeport					
					Middle					

					Kittanning					
					Lower Kittanning					
					Clarion #1					
CMT Energy Inc	11070102	Johnston Operation	15.2	8,766	Upper Freeport	0	4	2,283	0	0
EP Bender Coal Co Inc	11910101	50 Job	80.0	5,056	(listed below)	123,062	1	809	0	0
					Upper Freeport					
					Lower Freeport					
					Upper Kittanning					
EP Bender Coal Co Inc	11960105	63 Job Flinton	474.0	1,886	(listed below)	0	1	1,350	0	0
					Mahoning					
					Upper Freeport					
					Lower Freeport					
EP Bender Coal Co Inc	11020101	78 Job Hollentown II	141.0	9,572	(listed below)	236,306	1	2,884	0	0
					Upper Freeport					
					Lower Freeport					
					Upper Kittanning					
EP Bender Coal Co Inc	11040101	81 Job - Fulkerson III	69.0	12,930	(listed below)	286,282	1	2,060	0	0
					Upper Kittanning					

					Middle Kittanning					
					Lower Kittanning					
EP Bender Coal Co Inc	11040102	83 Job - SGL 120	136.0	92,733	(listed below)	789,438	4	10,063	0	0
					Upper Freeport					
					Lower Freeport					
EP Bender Coal Co Inc	11050101	86 Job	197.7	119,935	(listed below)	1,028,382	6	15,260	0	0
					Upper Kittanning					
					Lower Kittanning					
Hoffman Mining Inc	11050102	10 East Mine	90.6	153,645	Lower Kittanning	1,291,655	15	57,588	0	2
Laurel Sand & Stone Inc	11970106	Chickaree	85.2	43,542	Lower Kittanning	0	7	14,003	0	2
Paul F Becker Coal Co	11990103	Becker/Bender II Mine	21.2	5,225	Lower Freeport	0	1	1,008	0	0
RJ Coal Co	11070101	Savage Mine	24.2	6,300	(listed below)	0	1	1,476	0	0
					Middle Kittanning					
					Lower Kittanning					
TJ Mining Inc	11000103	TJ No 8 Mine	84.0	672	Upper Freeport	0	2	440	0	0
Twin Brook Coal Inc	11990101	RJC Kohl No 4	80.0	2,361	(listed below)	0	2	1,368	0	0
					Upper Freeport					

					Lower Freeport					
					Upper Kittanning					
<b>Cambria County Total</b>	<b>14</b>		<b>1,531.2</b>	<b>472,051</b>		<b>3,755,125</b>	<b>50</b>	<b>114,016</b>	<b>0</b>	<b>4</b>

<b>Cameron County</b>										
Company	Permit	Site Name	Permit Acres	Total Tons Production	Mineral	Explosives Used	Number of Employees	Hours Worked	Accidents	
									Fatal	Non-Fatal
Allegheny Enterprises Inc	12040101	1556 Mine	238.5	20,950	Lower Kittanning	260,366	7	9,722	0	0
Allegheny Enterprises Inc	12040102	1555 Mine	206.0	6,969	(listed below)	203,333	7	4,258	0	0
					Brookville					
					Clarion #1					
<b>Cameron County Total</b>	<b>2</b>		<b>444.5</b>	<b>27,919</b>		<b>463,699</b>	<b>14</b>	<b>13,980</b>	<b>0</b>	<b>0</b>

<b>Centre County</b>										
Company	Permit	Site Name	Permit Acres	Total Tons Production	Mineral	Explosives Used	Number of Employees	Hours Worked	Accidents	
									Fatal	Non-Fatal
Amfire Mining Co Inc	14820103	Mtn Top Mine	379.7	0	(listed below)	0	2	1,763	0	0
					Lower Freeport					



					Upper Kittanning					
					Middle Kittanning					
					Lower Kittanning					
					Clarion #3					
CMT Energy Inc	14-04-01	Poorman Side GFCC	7.1	16,560	not reported	0	2	1,754	0	0
CMT Energy Inc	14-06-01	North Fork GFCC	10.8	10,343	not reported	0	2	1,007	0	0
Junior Coal Contracting Inc	14940101	Beaver	522.0	69,834	(listed below)	514,072	11	28,450	0	0
					Lower Freeport					
					Upper Kittanning					
					Middle Kittanning					
					Lower Kittanning					
River Hill Coal Co Inc	14040103	Morgan #3 Mine	46.7	13,413	(listed below)	229,866	2	4,085	0	0
					Upper Kittanning Rider					
					Upper Kittanning					
					Middle Kittanning					
<b>Centre County Total</b>	<b>5</b>		<b>966.3</b>	<b>110,150</b>		<b>743,938</b>	<b>19</b>	<b>37,059</b>	<b>0</b>	<b>0</b>

## Clarion County

Company	Permit	Site Name	Permit Acres	Total Tons Production	Mineral	Explosives Used	Number of Employees	Hours Worked	Accidents	
									Fatal	Non-Fatal
Amerikohl Mining Inc	16060109	Zacherl Mine	44.0	16,754	(listed below)	101,089	3	2,411	0	0
					Upper Kittanning					
					Middle Kittanning					
Ancient Sun Inc	16060107	Hanby Est Mine	62.0	21,193	Clarion #1	0	3	6,130	0	0
Ben Hal Mining Co	16040101	Farley Mine	29.5	6,093	Clarion #2	0	2	640	0	0
Ben Hal Mining Co	16070104	Megnin		20,880	Upper Kittanning		4	4,000	0	0
Glenn O Hawbaker Inc	16000101	Best Mine	83.6	5,822	(listed below)	127,154	8	1,856	0	0
					Lower Kittanning					
					Clarion #3					
Glenn O Hawbaker Inc	16060102	Texter Mine	29.0	60,799	(listed below)	80,000	8	2,100	0	0
					Lower Kittanning					
					Clarion #3					
					Clarion #1					
Original Fuels Inc	16050110	Truitt Mine	65.0	5,973	(listed below)	0	2	792	0	0
					Upper Freeport					
					Upper					

					Kittanning					
RFI Energy Inc	16920107	RFI 230 Mine	249.0	28,400	(listed below)	324,720	39	7,557	0	0
					Upper Kittanning					
					Middle Kittanning					
					Lower Kittanning					
RFI Energy Inc	16940107	RFI Energy 225 Mine	217.0	41,955	(listed below)	130,230	39	11,180	0	0
					Middle Kittanning					
					Lower Kittanning					
RFI Energy Inc	16050109	Callander Mine	85.0	2,385	(listed below)	0	39	654	0	0
					Middle Kittanning					
					Lower Kittanning					
RFI Energy Inc	16070103	RFI 548 North Mine	132.0	263,586	(listed below)	2,433,950	39	70,135	0	1
					Middle Kittanning					
					Lower Kittanning					
Timothy A Keck	16050106	Keck 1 Mine	224.0	11,875	(listed below)	0	2	3,120	0	0
					Lower Freeport					
					Upper Kittanning					

					Middle Kittanning					
Timothy A Keck	16050113	Beck 1 Mine	19.0	4,356	Lower Freeport	6,950	4	1,472	0	0
<b>Clarion County Total</b>	<b>13</b>		<b>1,239.1</b>	<b>490,071</b>		<b>3,204,093</b>	<b>192</b>	<b>112,047</b>	<b>0</b>	<b>1</b>

<b>Clearfield County</b>										
Company	Permit	Site Name	Permit Acres	Total Tons Production	Mineral	Explosives Used	Number of Employees	Hours Worked	Accidents	
									Fatal	Non-Fatal
Allegheny Enterprises Inc	17060105	Helvetia 2 Mine	38.0	40,280	(listed below)	177,574	7	15,126	0	0
					Upper Freeport					
					Lower Freeport					
Amfire Mining Co LLC	17910125	Browncrest 7	78.0	4,177	(listed below)	59,347	6	5,482	0	0
					Upper Freeport					
					Lower Freeport					
Amfire Mining Co LLC	17930128	Hepfer Mine	106.2	20,801	(listed below)	461,882	3	6,963	0	0
					Upper Freeport					
					Lower Freeport					
					Upper Kittanning					

Amfire Mining Co LLC	17990110	Brink Scollon No 6 Mine	350.0	49,591	(listed below)	366,999	9	26,065	0	0
					Brush Creek					
					Mahoning					
					Upper Freeport					
					Lower Freeport					
					Upper Kittanning					
Amfire Mining Co LLC	17010106	Excelsior Mine	299.0	79,699	(listed below)	1,021,906	13	35,922	0	2
					Mahoning					
					Upper Freeport					
					Lower Freeport					
					Upper Kittanning					
					Middle Kittanning					
Amfire Mining Co LLC	17020106	Kyler Mine	169.0	0	(listed below)	0	3	6,760	0	0
					Upper Freeport					
					Lower Freeport					
					Upper Kittanning					
					Middle Kittanning					
Amfire Mining Co LLC	17020107	Carbon Mine	112.0	85,972	(listed below)	1,595,364	5	18,043	0	1

					Mahoning					
					Upper Freeport					
					Lower Freeport					
Amfire Mining Co LLC	17030101	Bell Run No 2	220.8	173,464	(listed below)	3,000,811	21	58,069	0	2
					Upper Freeport					
					Lower Freeport					
					Upper Kittanning					
Amfire Mining Co LLC	17030121	Bell Run 3 Mine	43.2	3,553	(listed below)	36,857	3	992	0	0
					Upper Freeport					
					Lower Freeport					
					Upper Kittanning					
Amfire Mining Co LLC	17040112	Friendly Acres Operation	55.1	6,565	(listed below)	57,619	3	7,418	0	0
					Lower Freeport					
					Upper Kittanning					
AW Long Coal Co	17714022	Long 1 Mine	149.6	460	(listed below)	0	1	740	0	0
					Middle Kittanning					
					Lower Kittanning					
AW Long Coal	17-01-01	Long Rec Job	14.4	734	Lower	0	1	40	0	0

Co		GFCC			Kittanning					
AW Long Coal Co	17-07-01	Graveyard GFCC	16.5	6,338	not reported	0	2	3,840	0	0
Bell Resources Inc	17010103	Michaels Mine	35.1	12,882	(listed below)	227,134	3	21,275	0	0
					Upper Freeport					
					Lower Freeport					
Bell Resources Inc	17060110	Marshall Ridge Operation	361.9	39,337	not reported	851,542	9	7,089	0	0
Earthmovers Unltd Inc	17-06-10	Mitchell GFCC	5.1	600	Lower Freeport	0	1	1,000	0	0
Enercorp Inc	17663136	McGovern Mine	202.0	328	Lower Kittanning	0	2	59	0	0
Enercorp Inc	17930125	Pauliny Mine	130.0	0	(listed below)	0	2	490	0	0
					Upper Kittanning					
					Middle Kittanning					
Enercorp Inc	17-07-06	Orwick GFCC	130.0	18,061	not reported	0	2	3,107	0	0
Energy Resources Inc	17930120	Burnett Mine	88.8	82,267	(listed below)	1,134,743	7	22,283	0	0
					Mahoning					
					Upper Freeport					
					Lower Freeport					
EP Bender Coal Co Inc	17030104	79 Job Lyleville II Mine	220.0	71,109	(listed below)	1,056,766	6	14,753	0	0
					Mahoning					

					Upper Freeport					
					Lower Freeport					
Fair Coal Co LLC	17-07-08	Fahr GFCC	3.5	2,287	Lower Freeport	0	2	453	0	0
Finney Enterprises Inc	17-05-11	Winters GFCC	1.5	694	not reported	0	1	720	0	0
Finney Enterprises Inc	17-06-08	Eureka GFCC	4.8	1,295	Lower Freeport	0	1	720	0	0
Forcey Coal Inc	17020101	Malinich Mine	61.0	46,536	(listed below)	529,440	6	21,640	0	0
					Upper Freeport					
					Lower Freeport					
					Upper Kittanning					
Forcey Coal Inc	17040101	Glass Operation	61.5	549	(listed below)	0	6	7,103	0	0
					Middle Kittanning					
					Lower Kittanning					
Forcey Coal Inc	17040104	Ecklund Mine	133.2	33,680	(listed below)	152,950	6	13,647	0	0
					Upper Freeport					
					Lower Freeport					
Forcey Coal Inc	17050109	Delarme Mine	116.0	44,045	(listed below)	348,465	6	15,303	0	0
					Middle Kittanning					



					Lower Kittanning					
					Clarion #2					
					Clarion #1					
Forcey Coal Inc	17070104	Smith Mine	49.0	35,619	(listed below)	239,980	6	12,334	0	0
					Mahoning					
					Upper Freeport					
					Lower Freeport Rider					
					lower Freeport					
Gregg Barrett Coal	17000111	Watts Operation	57.3	16,378	(listed below)	147,403	4	7,496	0	0
					Upper Freeport					
					Lower Freeport					
Hepburnia Coal Co	17000102	Davidson White Mine	131.3	49,975	(listed below)	432,046	8	22,337	0	0
					Upper Freeport					
					Lower Freeport					
					Upper Kittanning Rider					
					Upper Kittanning					
Hepburnia Coal Co	17020115	Prisk Grandview Mine	69.0	9,410	(listed below)	79,475	3	6,448	0	1

					Upper Freeport					
					Lower Freeport					
Hepburnia Coal Co	17020116	Bethlehem Mine	67.0	6,242	(listed below)	0	3	3,746	0	0
					Upper Freeport					
					Lower Freeport					
Hepburnia Coal Co	17030116	Hamer Operation	142.2	16,846	(listed below)	246,959	4	8,555	0	0
					Upper Freeport					
					Lower Freeport					
Hepburnia Coal Co	17040103	Henderson 2	53.3	26,750	(listed below)	370,794	6	15,137	0	0
					Upper Freeport					
					Lower Freeport					
Hepburnia Coal Co	17050104	Lee Mine	295.9	38,978	(listed below)	326,784	6	18,983	0	0
					Upper Freeport					
					Lower Freeport Rider					
					Lower Freeport					
					Upper Kittanning					
Hilltop Coal Co	17970112	Sean Michael 1 Mine	212.4	0	(listed below)	0	1	80	0	0

					Upper Freeport					
					Lower Freeport					
Hilltop Coal Co	17030115	Vulcan 1 Mine	212.6	7,328	(listed below)	0	4	3,326	0	0
					Lower Freeport Rider					
					Lower Freeport					
Hilltop Coal Co	17-07-02	Shoff GFCC		4,115	Lower Freeport	0	1	1,080	0	0
Junior Coal Contracting Inc	17860144	Elliot Mine	324.0	23,973	(listed below)	316,958	6	16,770	0	0
					Upper Freeport					
					Lower Freeport					
					Upper Kittanning					
Junior Coal Contracting Inc	17930103	Junior Coal Contr Inc/Little Beaver	309.9	26,449	(listed below)	676,403	5	11,997	0	0
					Upper Freeport					
					Lower Freeport					
					Upper Kittanning					
					Middle Kittanning					
Junior Coal Contracting Inc	17980115	Little Beaver 2 Mine	60.5	26,449	(listed below)	52,375	4	11,998	0	0
					Lower					

					Freeport					
					Upper Kittanning					
					Lower Kittanning					
Junior Coal Contracting Inc	17980117	Runk Mine	75.6	26,916	Lower Kittanning	15,918	2	5,263	0	0
Junior Coal Contracting Inc	17020112	Elliot South Mine	228.0	6,059	(listed below)	0	2	1,854	0	0
					Upper Freeport					
					Lower Freeport					
					Upper Kittanning					
Junior Coal Contracting Inc	17020113	Baltic Mine	114.0	5,753	(listed below)	0	2	2,334	0	0
					Mahoning					
					Upper Freeport					
					Lower Freeport					
Junior Coal Contracting Inc	17-03-01	Leslie Tipple GFCC 1	3.0	0	not reported	0	2	3,536	0	0
Junior Coal Contracting Inc	17-03-03	Leslie Tipple GFCC 2	5.4	0	not reported	0	1	3,535	0	0
Kasubick Bros Coal Co	17820129	Kasubick Bros Coal/Kasubick #4	161.8	9,374	(listed below)	53,000	3	4,380	0	0
					Middle Kittanning					
					Lower Kittanning					

					Clarion #1					
Kenneth K Rishel & Sons Inc	17030113	Moore Mine	47.9	2,716	Lower Kittanning	0	3	1,933	0	0
Kenneth K Rishel & Sons Inc	17050101	Rishel 2 Operation	267.9	16,017	(listed below)	9,320	3	5,514	0	0
					Lower Freeport					
					Upper Kittanning					
					Middle Kittanning					
King Coal Sales Inc	17010115	Royal Mine	190.1	7,987	Lower Kittanning	0	1	60	0	0
King Coal Sales Inc	17050108	Knight Mine		92,736	Lower Kittanning	1,375,492	11	34,693	0	0
Larry D Baumgardner Coal Co Inc	17030108	Sweetow	176.0	12,033	(listed below)	39,486	7	3,068	0	0
					Lower Kittanning					
					Clarion #1					
Larry D Baumgardner Coal Co Inc	17990111	Turner Operation Mine	93.3	35,403	(listed below)	289,736	7	11,044	0	0
					Upper Freeport					
					Lower Freeport					
					Middle Kittanning					
Lee Coal Contr Inc	17050106	Johnson mine	33.4	3,179	(listed below)	0	2	780	0	0

					Upper Kittanning					
					Middle Kittanning					
Myers & Supko Contr	17040110	Coal Run Operation	74.5	815	(listed below)	0	2	560	0	0
					Lower Freeport					
					Upper Kittanning					
Philip Reese Coal Co Inc	17814033	Phillip Reese Coal Co/Reese #1	412.8	14,053	(listed below)	78,230	1	1,649	0	0
					Upper Kittanning					
					Middle Kittanning					
					Lower Kittanning					
					Clarion #2					
RES Coal LLC	17663037	Bonita 1 Mine	405.5	13,393	(listed below)	173,716	6	3,978	0	0
					Upper Freeport					
					Lower Freeport					
					Upper Kittanning					
					Middle Kittanning					
					Lower Kittanning					
RES Coal LLC	17743172	Munson 1 Mine	569.0	20,226	(listed below)	243,969	4	8,631	0	1

					Upper Freeport					
					Lower Freeport					
					Upper Kittanning					
					Middle Kittanning					
RES Coal LLC	17860104	Deer Creek 1 Mine	267.8	15,570	(listed below)	130,004	6	5,422	0	0
					Upper Freeport					
					Lower Freeport					
					Upper Kittanning					
					Middle Kittanning					
RES Coal LLC	17870129	Lower Emigh 2	498.3	1,929	(listed below)	0	3	3,121	0	0
					Upper Freeport					
					Lower Freeport					
					Upper Kittanning					
RES Coal LLC	17930117	Surveyor Run 1 Mine	329.8	59,445	(listed below)	979,026	19	34,121	0	0
					Upper Freeport					
					Lower Freeport					
					Upper Kittanning					

					Middle Kittanning					
RES Coal LLC	17930124	Erickson Mine	346.0	16,234	(listed below)	2,449,337	19	37,191	0	0
					Upper Freeport					
					Lower Freeport					
					Upper Kittanning					
					Middle Kittanning					
RES Coal LLC	17960101	Munson 2	184.8	75,156	(listed below)	685,814	8	19,115	0	0
					Upper Freeport					
					Lower Freeport					
					Upper Kittanning					
RES Coal LLC	17960113	Maney 1	321.5	68,593	(listed below)	685,814	8	19,115	0	0
					Lower Freeport					
					Upper Kittanning					
					Middle Kittanning					
RES Coal LLC	17990101	Ridge Road Mine	149.0	33,999	(listed below)	28,968	6	12,432	0	0
					Upper Freeport					
					Lower Freeport					



					Upper Kittanning					
					Middle Kittanning					
					Lower Kittanning					
RES Coal LLC	17010104	J Mine	55.9	12,165	(listed below)	0	7	6,038	0	0
					Upper Kittanning					
					Middle Kittanning Rider #2					
					Middle Kittanning Rider #1					
RES Coal LLC	17030120	Kitko Mine	96.3	37,401	Upper Freeport	514,323	14	27,175	0	0
RES Coal LLC	17060107	Deer Creek West Operation	294.8	35,932	(listed below)	719,155	7	15,126	0	0
					Upper Freeport					
					Lower Freeport					
					Upper Kittanning					
					Middle Kittanning					
RES Coal LLC	17070101	J 2 Operation	112.1	18,353	Upper Kittanning	174,305	7	8,197	0	0
					Middle Kittanning Rider #2					
					Middle Kittanning Rider #1					

					Middle Kittanning					
RES Coal LLC	17-06-05	Ridge Road GFCC	24.8	17,695	(listed below)	313,941	5	7,417	0	0
					Middle Kittanning					
RH Dotts Energy	17-07-11	Dunlap GFCC	3.2	2,365	Upper Freeport	0	1	40	0	0
River Hill Coal Co Inc	17940107	Pottersdale Mine	420.5	234,004	(listed below)	3,965,652	27	65,147	0	0
					Upper Freeport					
					Lower Freeport					
					Upper Kittanning					
					Middle Kittanning					
River Hill Coal Co Inc	17990103	Kasubick Mine	228.8	16,094	(listed below)	97,995	4	8,170	0	0
					Upper Freeport					
					Lower Freeport					
					Upper Kittanning					
					Middle Kittanning					
					Lower Kittanning					
					Clarion #1					
River Hill Coal Co Inc	17990107	Mid Penn 1 Mine	234.5	43,064	(listed below)	0	2	5,461	0	0

					Lower Kittanning					
					Clarion #1					
River Hill Coal Co Inc	17010110	Betz 3 Mine	320.0	2,898	(listed below)	1,670	2	4,085	0	0
					Lower Freeport					
					Middle Kittanning					
					Lower Kittanning					
					Clarion #1					
River Hill Coal Co Inc	17020103	Thomson Mine	560.7	7,221	(listed below)	129,810	5	10,212	0	0
					Upper Freeport					
					Lower Freeport					
					Upper Kittanning					
River Hill Coal Co Inc	17030118	Emily Rose Operation	75.4	6,933	Middle Kittanning	120,816	2	4,085	0	0
RJ Coal Co	17980121	Bloom 2 Mine	87.6	5,235	Lower Kittanning	0	3	1,534	0	0
Rob Holland Enterprises	17-04-09	Helvetia #1 GFCC	6.7	2,735	not reported	0	2	80	0	0
Shuds Coal Hounds Inc	17000107	Tana Rae 2 Mine	167.8	536	(listed below)	0	3	64	0	0
					Mahoning					
					Upper Freeport					
					Lower Freeport					

					Rider					
					Lower Freeport					
					Upper Kittanning					
Sky Haven Coal Inc	17743165	Roy 3	164.4	6,801	(listed below)	181,350	2	3,823	0	0
					Upper Kittanning					
					Middle Kittanning					
					Lower Kittanning					
Sky Haven Coal Inc	17803094	Shaw 1 Mine	295.0	33,785	(listed below)	407,887	3	7,219	0	0
					Upper Freeport					
					Lower Freeport					
					Upper Kittanning					
					Middle Kittanning					
Sky Haven Coal Inc	17813084	Goss 1 Mine	407.3	2,232	(listed below)	11,386	4	2,448	0	0
					Lower Freeport					
					Upper Kittanning					
					Middle Kittanning					
Sky Haven Coal Inc	17020114	Mayhew Mine	142.8	5,287	(listed below)	42,884	3	4,745	0	0
					Lower					

					Freeport					
					Upper Kittanning					
					Middle Kittanning					
					Lower Kittanning					
Sky Haven Coal Inc	17040108	Homestead Operation	62.1	932	(listed below)	0	1	268	0	0
					Brookville					
					Mercer					
Sky Haven Coal Inc	17060104	Piedmo Operation	132.0	51,407	(listed below)	1,016,729	7	16,338	0	0
					Upper Freeport					
					Lower Freeport Rider					
					Lower Freeport					
					Upper Kittanning					
Sky Haven Coal Inc	17-05-09	Long Run GFCC	15.7	14,268	not reported	136,898	4	10,225	0	0
Strishock Coal Co	17860135	Huey Mine	361.4	124,539	(listed below)	941,108	19	47,880	0	0
					Upper Kittanning					
					Middle Kittanning					
					Lower Kittanning					
Strishock Coal	17030114	Robbins Mine	71.0	6,626	(listed	16,190	5	4,986	0	0

Co					below)					
					Lower Kittanning Rider					
					Lower Kittanning					
Strishock Coal Co	17070117	Robbins #2 Operation	171.8	3,367	(listed below)	38,163	5	3,285	0	0
					Middle Kittanning					
					Lower Kittanning					
Swisher Contr Inc	17020902	Bowery	16.9	293	Lower Freeport	186	2	426	0	0
Swisher Contr Inc	17030110	Gill Mine	116.8	40,470	(listed below)	428,594	10	4,263	0	0
					Lower Freeport					
					Middle Kittanning					
					Lower Kittanning					
Swisher Contr Inc	17-07-05	Woolridge GFCC	18.8	14,773	not reported	161,594	10	3,448	0	0
Swisher Contr Inc	17-07-14	Sportsman GFCC	10.8	16,924	not reported	82,032	10	4,794	0	0
Tamburlin Bros Coal Co Inc	17030109	Chagrin 1 Mine	147.5	2,599	Federal Hill	6,576	2	1,751	0	0
TDK Coal Sales Inc	17814000	Graham Mine	204.2	5,400	(listed below)	2,744	3	3,290	0	0
					Lower Freeport					
					Upper Kittanning					

					Middle Kittanning					
TDK Coal Sales Inc	17900143	Leprechaun Mine	342.5	7,231	(listed below)	110,363	2	2,619	0	0
					Mahoning					
					Upper Freeport					
					Lower Freeport					
					Upper Kittanning					
US Opr Svc Co	17030112	North Camp Run Mine	83.9	106,090	Upper Kittanning	0	5	10,880	0	0
Waroquier Coal Co	17880126	Antis Hill 2	290.4	34,457	(listed below)	1,205,963	13	21,263	0	0
					Upper Freeport					
					Lower Freeport					
					Middle Kittanning					
Waroquier Coal Co	17950106	Barrett 3 Mine	111.2	28,690	(listed below)	372,526	7	16,808	0	0
					Upper Freeport					
					Lower Freeport					
Waroquier Coal Co	17980118	Lawrence 1 Mine	193.3	10,159	(listed below)	59,382	2	2,499	0	0
					Upper Freeport					
					Lower Freeport Rider					

					Lower Freeport					
Waroquier Coal Co	17030106	Tripp Mine	244.0	30,058	(listed below)	144,725	5	11,269	0	1
					Lower Freeport Rider					
					Lower Freeport					
					Lower Kittanning					
Waroquier Coal Co	17060101	Swathom Operation	203.0	6,362	Upper Freeport	0	2	1,422	0	0
Waroquier Coal Co	17060112	Clover Run #2 Operation	279.0	19,446	(listed below)	100,945	5	12,164	0	0
					Upper Freeport					
					Lower Freeport					
Waroquier Coal Co	17070105	Danvir #1 Operation	50.0	8,053	(listed below)	0	2	1,897	0	0
					Upper Freeport					
					Lower Freeport					
					Upper Kittanning					
Waroquier Coal Co	17070110	Zaylor Operation	9.0	2,127	Middle Kittanning	0	1	633	0	0
Waroquier Coal Co	17-07-03	Durandetta GFCC	26.5	22,278	Brookville	99,629	6	8,853	0	0
Whitetail Contr	17-07-04	Maxton #1 GFCC	7.0	878	not reported	0	2	1,076	0	0
Whitetail Contr	17-07-15	Maxton #2 GFCC	29.3	91	not reported	0	1	380	0	0



<b>Clearfield County Total</b>	<b>110</b>		<b>17,042.7</b>	<b>2,699,656</b>		<b>32,811,927</b>	<b>560</b>	<b>1,052,501</b>	<b>0</b>	<b>8</b>
------------------------------------	------------	--	-----------------	------------------	--	-------------------	------------	------------------	----------	----------

<b>Elk County</b>										
<b>Company</b>	<b>Permit</b>	<b>Site Name</b>	<b>Permit Acres</b>	<b>Total Tons Production</b>	<b>Mineral</b>	<b>Explosives Used</b>	<b>Number of Employees</b>	<b>Hours Worked</b>	<b>Accidents</b>	
									<b>Fatal</b>	<b>Non-Fatal</b>
Amfire Mining Co LLC	24990101	Amfire 35 Mine	568.9	86,215	(listed below)	1,068,783	6	9,080	0	0
					Lower Freeport					
					Upper Kittanning					
Amfire Mining Co LLC	24010101	Amfire 33 Mine	264.3	14,754	(listed below)	242,008	13	65,598	0	0
					Upper Freeport					
					Lower Freeport					
					Upper Kittanning					
Amfire Mining Co LLC	24030102	Moshannon Mine	83.2	47,386	(listed below)	372,350	6	15,305	0	0
					Upper Kittanning					
					Middle Kittanning					
					Lower kittanning					
Amfire Mining Co LLC	24030103	Amfire 127 Mine	581.1	44,245	(listed below)	415,184	9	20,668	0	0

					Upper Freeport					
					Lower Freeport					
					Upper Kittanning					
					Middle Kittanning Rider# 1					
					Middle Kittanning					
					Lower Kittanning					
Hepburnia Coal Co	24020104	Toby Mine	260.0	4,329	Middle Kittanning	0	1	2,600	0	0
P & N Coal Co Inc	24020102	Benezette Mine	118.9	73,718	(listed below)	889,783	13	26,114	0	0
					Lower Freeport					
					Upper Kittanning					
					Middle Kittanning					
Tamburlin Bros Coal Co Inc	24980102	Pontzer Mine	196.0	27,022	(listed below)	0	4	6,311	0	0
					Upper Freeport					
					Lower Freeport					
					Upper Kittanning					
					Middle Kittanning					
Tamburlin	24980105	Castina Mine	139.0	4,425	(listed below)	8,520	2	1,085	0	0

Bros Coal Co Inc										
					Upper Freeport					
					Lower Freeport					
					Upper Kittanning					
					Middle Kittanning					
Tamburlin Bros Coal Co Inc	24990102	Pontzer 2 Mine	136.0	48,874	(listed below)	129,878	15	27,158	0	0
					Upper Freeport					
					Lower Freeport					
					Upper Kittanning					
					Middle Kittanning					
Tamburlin Bros Coal Co Inc	24-05-02	Caledonia 1 Mine GFCC	29.0	39,498	Lower Kittanning	68,371	4	8,874	0	0
<b>Elk County Total</b>	<b>10</b>		<b>2,376.4</b>	<b>390,466</b>		<b>3,194,877</b>	<b>73</b>	<b>182,793</b>	<b>0</b>	<b>0</b>

<b>Fayette County</b>										
Company	Permit	Site Name	Permit Acres	Total Tons Production	Mineral	Explosives Used	Number of Employees	Hours Worked	Accidents	
									Fatal	Non-Fatal
Albert F Stiffler	26050110	Kalp Surface Mine	156.9	33,954	(listed below)	562,176	8	10,379	0	0

					Upper Kittanning					
					Middle Kittanning					
Amerikohl Mining Inc	26-04-02	Wise GFCC Site	4.0	12,222	not reported	0	5	7,640	0	0
Amerikohl Mining Inc	26040105	Ridec Surface Mine	364.6	74,174	(listed below)	133,235	4	5,908	0	0
					Middle Kittanning					
					Lower Kittanning					
Amerikohl Mining Inc	26050104	Bezjak Surface Mine	228.7	20,199	(listed below)	0	3	2,483	0	0
					Sewickley					
					Redstone					
Amerikohl Mining Inc	26070102	Geary 2 Surface Mine	214.1	135,046	Upper Freeport	2,378,847	11	9,241	0	0
Amerikohl Mining Inc	26070105	Freed Surface Mine	71.6	17,008	Upper Freeport	0	2	2,612	0	0
Charles I Swenglish & Sons Coal Co Inc	26060106	Wymps Gap Surface Mine	529.2	978	(listed below)	0	5	1,600	0	0
					Upper Freeport					
					Upper Kittanning					
					Middle Kittanning					
					Lower Kittanning					
Chereps Excav	26-07-08	Laskey GFCC	14.2	6,252	not reported	0	3	3,360	0	0

David L Patterson Jr	26060108	Bertovich 2 Surface Mine	41.0	23,563	Sewickley	6,024	3	6,316	0	0
Dunkard Dspl Corp	26910108	USX Strip	64.0	8,959	(listed below)	7,610	6	1,898	0	0
					Sewickley					
					Redstone					
					Pittsburgh					
Fayette Coal & Coke Inc	26-06-05	Franks GFCC	11.0	486	not reported	0	2	92	0	0
Fayette Coal & Coke LLC	26-05-02	Gretz GFCC Site	9.0	16,446	Pittsburgh	0	4	2,694	0	0
Fayette Coal & Coke LLC	26-05-03	Hancheck GFCC Site	10.0	9,555	not reported	154,800	3	2,290	0	0
Gary Gioia Coal Co	26980104	Lambie Strip	156.5	11,304	Lower Bakerstown	23,973	1	1,456	0	0
Patterson Coal Co	26-05-06	Hustead GFCC Site	3.6	107	Sewickley	0	1	40	0	0
Patterson Coal Co	26-07-07	Hilltop GFCC Site	14.3	932	not reported	0	1	425	0	0
Patterson Coal Co	26960101	Hustead II Mine	48.0	3,600	(listed below)	3,101	1	748	0	0
					Sewickley					
					Redstone					
Purco Coal Inc	26-06-08	Popovich GFCC	5.2	1,520	Pittsburgh	0	3	1,735	0	0
Robert J McGill	26-06-09	Coolspring GFCC Site	8.7	685	Pittsburgh	0	1	200	0	0
Stash Mining Co	26020103	Schimmel Surface Mine	27.7	1,943	Lower Bakerstown	0	3	811	0	0
Stash Mining Co	26070104	McGill Surface Mine	77.5	7,660	Pittsburgh	0	3	4,215	0	0

Steve Patterson Excav	26030102	Rose Surface Mine	75.5	83,538	(listed below)	121,525	8	14,930	0	0
					Sewickley					
					Redstone					
					Pittsburgh					
TL Hill Coal Co	26970106	Burd Surface Mine	243.0	5,261	(listed below)	16,761	1	1,220	0	0
					Sewickley					
					Redstone					
<b>Fayette County Total</b>	<b>23</b>		<b>2,378.3</b>	<b>475,392</b>		<b>3,408,052</b>	<b>82</b>	<b>82,293</b>	<b>0</b>	<b>0</b>

<b>Greene County</b>										
Company	Permit	Site Name	Permit Acres	Total Tons Production	Mineral	Explosives Used	Number of Employees	Hours Worked	Accidents	
									Fatal	Non- Fatal
CJ & L Coal	30960101	Mather Strip	136.0	5,388	(listed below)	13,320	2	3,214	0	0
					Waynesburg A					
					Waynesburg					
<b>Greene County Total</b>	<b>1</b>		<b>136.0</b>	<b>5,388</b>		<b>13,320</b>	<b>2</b>	<b>3,214</b>	<b>0</b>	<b>0</b>

## Indiana County

Company	Permit	Site Name	Permit Acres	Total Tons Production	Mineral	Explosives Used	Number of Employees	Hours Worked	Accidents	
									Fatal	Non-Fatal
ABM Mining Co	32990104	Stitt	112.0	4,410	Upper Freeport	0	2	901	0	0
Alverda Enterprises Inc	32010110	Camerons Bottom 1 Operation	78.1	8,873	Lower Freeport	0	1	1,605	0	0
Alverda Enterprises Inc	32010111	Williams Mine	25.6	523	Lower Freeport	0	1	443	0	0
Alverda Enterprises Inc	32020101	Mentcle Operation	18.3	3,000	Lower Freeport	0	4	1,628	0	0
Amerikohl Mining Inc	32010105	Aultman II Mine	171.4	135,842	(listed below)	1,441,711	10	21,205	0	0
					Mahoning					
					Upper Freeport					
Amerikohl Mining Inc	32050107	Szynal Surface Mine	128.3	39,252	(listed below)	356,989	11	6,058	0	0
					Upper Freeport					
					Lower Freeport					
					Upper Kittanning					
Amerikohl Mining Inc	32070106	Graceton III Surface Mine	35.7	46,454	Upper Freeport	102,158	4	4,117	0	0
Amerikohl Mining Inc	32070108	Coy Surface Mine	274.3	36,257	Upper Kittanning	186	4	4,117	0	0
Bedrock Mines LP	32070105	Thomas Mine	35.0	29,422	Upper Freeport	71,565	4	5,907	0	0

Beilchick Bros	32663056	Malloy Mine	748.0	0	(listed below)	0	1	136	0	0
					Upper Freeport					
					Lower Freeport					
Beilchick Bros	32830113	Mardis Run Mine No 1	410.5	827	Lower Freeport	0	3	2,706	0	0
Beth Contr Inc	32050106	Gardner Operation	56.1	10,527	(listed below)	0	2	4,420	0	0
					Upper Freeport					
					Lower Freeport					
DJ & W Mining Inc	32060101	Myers Mine	80.3	19,615	Upper Freeport	78,000	2	4,420	0	0
Fossil Fuel Inc	32030110	McAdoo Mine	43.0	2,722	(listed below)	0	2	760	0	0
					Upper Freeport					
					Lower Freeport					
					Upper Kittanning					
KMP Assoc Inc	32990108	Hart Mine	54.0	1,600	Pittsburgh	0	2	1,422	0	0
KMP Assoc Inc	32040104	Whisky Run Mine	40.5	0	Pittsburgh	0	2	526	0	0
KMP Assoc Inc	32040105	Weimer Mine	6.7	3,309	Pittsburgh	2,208	2	435	0	0
Kraynak Coal Co	32020105	Rice Mine	126.0	28,764	Lower Freeport	58,100	2	2,550	0	0
P & N Coal Co Inc	32030105	Moore Mine	54.0	26,274	(listed below)	60,874	7	10,122	0	0
					Upper Freeport					



					Lower Freeport					
					Upper Kittanning					
P & N Coal Co Inc	32030108	Gamelands No 262 Mine	69.7	4,426	Upper Freeport	0	3	3,150	0	0
P & N Coal Co Inc	32070104	Lamkie	137.3	35,385	(listed below)	6,937	5	9,196	0	0
					Upper Freeport					
					Lower Freeport					
River Hill Coal Co Inc	32000108	Wheatfield Operation	759.2	848	(listed below)	16,502	3	6,127	0	0
					Mahoning					
					Upper Freeport					
					Lower Freeport					
					Upper Kittanning					
					Middle Kittanning					
					Lower Kittanning					
Simpson Coal Co	32030107	Laughlin Mine	37.0	23,659	Pittsburgh	0	2	2,816	0	0
Thomas J Smith Inc	32900108	Rossmoyne No 2 Mine	74.4	24,760	(listed below)	163,468	6	9,691	0	0
					Mahoning					
					Upper Freeport					
Thomas J Smith Inc	32060102	Smith No 39 Mine	50.3	87,731	Upper Freeport	297,181	4	11,161	0	0

Thomas J Smith Inc	32070102	Smith No 44 Mine	183.3	79,643	(listed below)	29,445	3	11,797	0	1
					Upper Freeport					
					Upper Kittanning					
TLH Coal Co	32060103	Smith Mine	101.0	35,441	(listed below)	343,428	9	19,051	0	0
					Lower Freeport					
					Upper Kittanning					
					Upper Kittanning					
Twin Brook Coal Inc	32040101	Edwards Mine	41.0	745	Lower Freeport	0	2	849	0	0
Walter L Houser Coal Co Inc	32990109	Eugene Smith Mine	59.9	3,705	Upper Freeport	19,549	3	1,153	0	0
<b>Indiana County Total</b>	<b>29</b>		<b>4,010.9</b>	<b>694,014</b>		<b>3,048,301</b>	<b>106</b>	<b>148,469</b>	<b>0</b>	<b>1</b>

<b>Jefferson County</b>										
Company	Permit	Site Name	Permit Acres	Total Tons Production	Mineral	Explosives Used	Number of Employees	Hours Worked	Accidents	
									Fatal	Non-Fatal
Bedrock Mines LP	33960108	Schreckengost Mine	54.1	3,501	Upper Freeport	129,444	2	1,430	0	0
Ben Hal Mining Co	33070108	Ramsey Mine	40.0	10,822	(listed below)	0	4	3,800	0	0
					Middle Kittanning Rider #1					

					Middle Kittanning					
Cookport Coal Co Inc	33950107	Chestnut Mine	39.5	25,574	Lower Kittanning	0	4	4,788	0	0
Cookport Coal Co Inc	33050103	Means 2 Mine	63.5	11,872	(listed below)	68,247	4	3,160	0	0
					Upper Kittanning					
					Middle Kittanning					
Cookport Coal Co Inc	33070104	Beckman Mine	19.7	1,604	Lower Freeport	0	1	1,083	0	0
John R Yenzi Jr	33813020	Yenzi 3 Mine	270.0	11,514	Mahoning	4,309	2	2,780	0	1
Larry D Baumgardner Coal Co Inc	33030104	Smith Mine	81.4	38,925	(listed below)	171,363	6	9,760	0	1
					Lower Freeport					
					Upper Kittanning					
Leonard W Yenzi	33950102	GP Knoxdale Mine	68.0	0	Mercer	0	3	1,850	0	0
McKay Coal Co Inc	33010102	Hamilton 2 Mine	56.4	16,281	Upper Freeport	764,633	14	32,212	0	1
MSM Coal Co Inc	33060104	Gault Mine	38.9	7,574	Middle Kittanning	0	10	7,008	0	0
Original Fuels Inc	33930102	Carrier mine	120.3	12,201	(listed below)	0	2	2,772	0	0
					Upper Freeport					
					Lower Kittanning					
Original Fuels Inc	33020107	Burkett Mine	138.7	4,373	(listed below)	12,075	4	2,376	0	0

					Middle Kittanning					
					Lower Kittanning					
Original Fuels Inc	33040101	Steffey 2 Mine	114.5	243	(listed below)	0	2	396	0	0
					Lower Freeport					
					Middle Kittanning					
Original Fuels Inc	33050106	Burkett Mine	75.3	12,833	Middle Kittanning	77,304	4	3,168	0	0
Original Fuels Inc	33080105	Williams Run Mine	427.5	52,750	(listed below)	324,889	9	14,130	0	0
					Upper Freeport					
					Lower Freeport					
P & N Coal Co Inc	33-07-12	Fehley Run Project GFCC	19.5	25,559	Lower Freeport	0	3	3,749	0	0
P & N Coal Co Inc	33020105	Kudla 1 Mine	128.0	5,145	(listed below)	0	4	2,660	0	0
					Lower Freeport					
					Middle Kittanning					
P & N Coal Co Inc	33070102	Leathern Mine	23.1	8,590	(listed below)	13,769	2	2,003	0	0
					Upper Kittanning					
					Middle Kittanning					
Reichard Contr Inc	33070103	Neal Mine	165.5	7,661	Upper Freeport	153,736	6	9,057	0	0

Sky Haven Coal Inc	33010103	Wayne Road 2 Mine	103.0	16,377	Lower Freeport	17,625	2	4,645	0	0
Waroquier Coal Co	33010107	Starr Mine	348.0	40,787	(listed below)	189,077	6	14,919	0	0
					Upper Freeport					
					Lower Freeport					
					Upper Kittanning					
<b>Jefferson County Total</b>	<b>21</b>		<b>2,394.9</b>	<b>314,186</b>		<b>1,926,471</b>	<b>94</b>	<b>127,746</b>	<b>0</b>	<b>3</b>

<b>Lawrence County</b>										
Company	Permit	Site Name	Permit Acres	Total Tons Production	Mineral	Explosives Used	Number of Employees	Hours Worked	Accidents	
									Fatal	Non-Fatal
Amerikohl Mining Inc	37030101	Boots Mine	132.0	660	(listed below)	0	1	182	0	0
					Lower Freeport					
					Middle Kittanning					
Amerikohl Mining Inc	37050101	Weingartner Mine	147.0	2,248	Middle Kittanning	0	4	454	0	0
Cemex Inc	37060104	West Pittsburgh Coal Mine	48.7	0	(listed below)	0	8	10,264	0	0
					Middle Kittanning					
					Lower Kittanning					

East Fairfield Coal Co	37910107	Clark Mine	165.1	860	(listed below)	0	1	2,267	0	0
					Middle Kittanning					
					Lower Kittanning					
<b>Lawrence County Total</b>	<b>4</b>		<b>492.8</b>	<b>3,768</b>		<b>0</b>	<b>14</b>	<b>13,167</b>	<b>0</b>	<b>0</b>

### Lycoming County

Company	Permit	Site Name	Permit Acres	Total Tons Production	Mineral	Explosives Used	Number of Employees	Hours Worked	Accidents	
									Fatal	Non-Fatal
Fisher Mining Co	41940101	Thomas Mine	640.0	256,810	(listed below)	909,165	36	86,283	0	0
					Upper Kittanning					
					Lower Kittanning					
<b>Lycoming County Total</b>	<b>1</b>		<b>640.0</b>	<b>256,810</b>		<b>909,165</b>	<b>36</b>	<b>86,283</b>	<b>0</b>	<b>0</b>

### Mercer County

Company	Permit	Site Name	Permit Acres	Total Tons Production	Mineral	Explosives Used	Number of Employees	Hours Worked	Accidents	
									Fatal	Non-Fatal
Ben Hal Mining Co	43060101	Patterson Mine	68.9	2,499	Brookville	0	2	640	0	0
Grove City Materials LP	43850105	Uschak Mine	103.0	37,724	(listed below)	232,810	12	21,592	0	0

					Clarion #2					
					Clarion #1					
<b>Mercer County Total</b>	<b>2</b>		<b>171.9</b>	<b>40,223</b>		<b>232,810</b>	<b>14</b>	<b>22,232</b>	<b>0</b>	

<b>Somerset County</b>										
Company	Permit	Site Name	Permit Acres	Total Tons Production	Mineral	Explosives Used	Number of Employees	Hours Worked	Accidents	
									Fatal	Non-Fatal
Action Mining Inc	56010101	Hay Shop Mine	70.0	34,092	(listed below)	174,300	4	9,805	0	1
					Redstone					
					Pittsburgh					
Action Mining Inc	56663069	Summit No 2 Mine	3,040.0	90,692	(listed below)	433,135	8	18,960	0	1
					Redstone					
					Blue Lick					
					Pittsburgh					
					Morantown					
Action Mining Inc	56920113	Big Mo	106.0	59,009	(listed below)	473,214	4	9,526	0	0
					Redstone					
					Pittsburgh					
Amerikohl Mining Co LLC	56060110	Horizon View Mine	41.4	92,753	Lower Freeport	1,941,510	8	15,263	0	0
Amerikohl Mining Co LLC	56070105	Bitner Surface Mine	155.2	0	Upper Freeport	0	2	485	0	0
Amfire Mining	56060105	Spangler	120.1	200,679	(listed	3,310,257	17	59,718	0	0

Co LLC		Mine			below)					
					Brush Creek					
					Mahoning					
					Upper Freeport					
Cooney Bros Coal Co	56743138	Pot Ridge Strip Lasky	739.5	0	(listed below)	0	3	2,400	0	0
					Lower Kittanning					
					Clarion #2					
					Clarion #1					
					Mercer					
Cooney Bros Coal Co	56000101	Ridge Mine	119.2	0	(listed below)	0	1	800	0	0
					Upper Freeport					
					Lower Freeport					
					Upper Kittanning					
Croner Inc	56823033	Blue Lick No 2 Mine	126.6	218,130	(listed below)	593,937	15	38,788	0	0
					Redstone					
					Blue Lick					
					Pittsburgh Rider					
					Morantown					
Croner Inc	56823123	Walker Mine	231.0	20,571	(listed below)	51,646	2	3,373	0	0
					Redstone					



					Blue Lick					
Croner Inc	56030105	Buffalo Operation	317.2	0	(listed below)	0	13	28,622	0	0
					Redstone					
					Blue Lick					
					Pittsburgh Rider					
					Pittsburgh					
					Morantown					
					Little Pittsburgh					
Fieg Bros	56980108	Weyand Mine	160.7	29,372	Upper Freeport	62,215	3	7,184	0	0
Fieg Bros	56040103	Musser Strip	55.8	55,767	(listed below)	48,497	5	7,776	0	0
					Pittsburgh					
					Morantown					
Fieg Bros	56040106	Croner Strip No 2	4.1	10,857	(listed below)	80,133	3	3,338	0	0
					Pittsburgh					
					Morantown					
Fieg Bros	56060101	Vish Strip	194.6	34,369	Upper Kittanning	122,682	4	7,905	0	0
Fieg Bros	56070106	Westview Strip	36.3	6,130	(listed below)	29,777	3	1,621	0	0
					Blue Lick					
					Pittsburgh					
					Morantown					
Future Ind Inc	56880103	Jopa No 1	1,102.0	85,856	(listed	398,955	5	12,393	0	1

					below)					
					Mercer					
					Quakertown					
Future Ind Inc	56900112	Nittany Mine	650.0	56,892	(listed below)	1,182,032	8	19,341	0	0
					Mercer					
					Quakertown					
Future Ind Inc	56930107	Little Merrill Strip	70.3	46,577	(listed below)	154,355	4	10,434	0	0
					Redstone					
					Blue Lick					
Future Ind Inc	56930112	Duck Strip	316.0	0	Upper Freeport	0	1	189	0	0
Future Ind Inc	56940101	Krause Strip	205.9	128,524	(listed below)	347,379	10	23,986	0	1
					Sewickley					
					Redstone					
					Blue Lick					
					Pittsburgh					
					Morantown					
Future Ind Inc	56020104	Poorbaugh East	128.8	1,223	(listed below)	51,548	2	1,870	0	0
					Lower Freeport					
					Upper Kittanning					
Future Ind Inc	56030107	Croner Mine	182.1	35,153	(listed below)	136,480	4	9,018	0	0
					Upper					

					Bakerstown					
					Lower Bakerstown					
Future Ind Inc	56040101	Duck Two Strip	52.0	18,819	Upper Freeport	339,085	2	4,913	0	1
Godin Bros Inc	56010104	Acosta Mine No 3	135.8	74,330	(listed below)	456,054	11	15,660	0	0
					Upper Freeport					
					Upper Kittanning					
					Middle Kittanning	0	2	600	0	0
					Lower Kittanning					
Hardrock Coal Co	56793091	Langley Mine	559.9	2,551	(listed below)	11,228	1	1,000	0	0
					Upper Freeport					
					Lower Freeport					
					Upper Kittanning					
					Middle Kittanning					
Heritage Mining Co	56980101	Shaffer Strip	62.3	4,416	(listed below)	52,431	1	1,185	0	0
					Upper Freeport					
					Lower Freeport					
					Upper Kittanning					
Hoffman	56040105	St Thomas	171.0	5,362	(listed	0	1	3,920	0	0

Mining Inc		Mine			below)					
					Lower Freeport					
					Upper Kittanning					
					Middle Kittanning					
					Lower Kittanning					
Hoffman Mining Inc	56050104	Shaffer Mine	141.0	38,905	(listed below)	232,940	9	17,794	0	0
					Lower Freeport					
					Upper Kittanning					
					Lower Kittanning					
Hoffman Mining Inc	56050108	Faas Mine	239.9	602	(listed below)	0	2	6,997	0	0
					Upper Kittanning					
					Middle Kittanning					
					Lower Kittanning					
Hoffman Mining Inc	56070101	Potochar Mine	223.3	95,516	(listed below)	184,828	19	28,034	0	0
					Upper Freeport					
					Lower Freeport					
					Upper Kittanning					
Hoffman	56070108	Varner Mine	135.5	6,583	(listed	0	7	1,450	0	0

Mining Inc					below)					
					Upper Freeport					
					Lower Freeport					
Jenners Inc	56753119	Rhoads Strip	485.9	129,555	(listed below)	136,577	16	8,625	0	0
					Upper Kittanning					
					Middle Kittanning					
					Lower Kittanning					
Marquise Mining Corp	56990105	Hershberger Mine	168.5	15,472	(listed below)	21,805	9	5,803	0	0
					Upper Freeport					
					Lower Freeport					
					Upper Kittanning					
Marquise Mining Corp	56010106	Baker Whitely Mine	325.0	4,397	(listed below)	0	4	150	0	0
					Upper Freeport					
					Lower Freeport					
					Upper Kittanning					
Marquise Mining Corp	56050106	Marquise No 11 Mine	122.5	15,472	(listed below)	40,764	9	5,803	0	0
					Upper Kittanning					
					Middle					

					Kittanning					
Marquise Mining Corp	56070109	Putman Mine	238.1	126,908	(listed below)	601,691	19	17,795	0	0
					Upper Freeport					
					Lower Freeport					
					Lower Kittanning					
Mountaineer Mining Corp	56040102	Modica Mine	51.3	6,525	(listed below)	63,309	2	3,687	0	0
					Pittsburgh Rider					
					Pittsburgh					
					Morantown					
Mountaineer Mining Corp	56060102	Bisick Mine	83.7	22,731	Lower Bakerstown	117,791	4	7,664	0	0
PBS Coals Inc	56880109	Bluelick No 3 Strip		0	(listed below)	0	7	1,400	0	0
					Sewickley					
					Redstone					
					Blue Lick					
PBS Coals Inc	56890115	BR	346.0	244,596	(listed below)	931,018	23	49,643	0	0
					Redstone					
					Blue Lick					
					Pittsburgh Rider					
					Pittsburgh					
PBS Coals Inc	56900109	Mostoller Mine	48.2	0	(listed below)	0	2	600	0	0

					Lower Freeport					
					Upper Kittanning					
PBS Coals Inc	56930108	Walker No 2 Strip	86.0	0	(listed below)	0	2	600	0	0
					Lower Freeport					
					Upper Kittanning					
PBS Coals Inc	56950106	Walker No 3 Strip	138.0	20,900	(listed below)	461,189	4	6,000	0	0
					Lower Freeport					
					Upper Kittanning					
PBS Coals Inc	56960110	Hartman	312.2	0	(listed below)	0	7	2,100	0	0
					Redstone					
					Blue Lick					
					Pittsburgh					
PBS Coals Inc	56000104	Camper Mine	147.2	0	(listed below)	0	1	200	0	0
					Upper Freeport					
					Lower Freeport					
					Upper Kittanning					
PBS Coals Inc	56060109	Horning Mine	116.3	168,827	(listed below)	2,422,286	21	53,345	0	1
					Upper Freeport					

					Lower Freeport					
PBS Coals Inc	56070103	Trent Mine	338.3	496,903	(listed below)	6,941,873	50	133,754	0	1
					Lower Freeport Rider					
					Upper Kittanning					
Ritchie Trucking & Excav Inc	56890111	Wagner Strip	66.3	10,775	(listed below)	0	3	3,822	0	0
					Redstone					
					Blue Lick					
					Pittsburgh Rider					
Ritchie Trucking & Excav Inc	56950110	Niverton Strip	166.8	46,024	(listed below)	0	3	7,683	0	0
					Blue Lick					
					Pittsburgh					
Ritchie Trucking & Excav Inc	56990102	Wagner No 2 Strip	87.8	36,523	(listed below)	57,000	3	11,544	0	0
					Redstone					
					Blue Lick					
					Pittsburgh					
Sherpa Mining Contr Inc	56920106	Brubaker Mine	276.0	46,173	(listed below)	277,288	6	15,637	0	0
					Upper Freeport					
					Lower Freeport					



					Upper Kittanning					
Sherpa Mining Contr Inc	56970104	Solar Mine	95.1	0	(listed below)	0	1	416	0	0
					Lower Freeport					
					Upper Kittanning					
					Middle Kittanning					
Svonavec Inc	56050105	New Centerville Mine	273.6	184,482	Upper Freeport	1,252,599	20	30,522	0	0
<b>Somerset County Total</b>	<b>54</b>		<b>13,866.3</b>	<b>3,029,993</b>		<b>24,193,808</b>	<b>400</b>	<b>741,141</b>	<b>0</b>	<b>7</b>

<b>Tioga County</b>										
Company	Permit	Site Name	Permit Acres	Total Tons Production	Mineral	Explosives Used	Number of Employees	Hours Worked	Accidents	
									Fatal	Non-Fatal
Phoenix Resources Inc	59060101	Phoenix Resources C D Landfill	25.5	1,839	Lower Freeport	267,192	9	9,770	0	0
<b>Tioga County Total</b>	<b>1</b>		<b>25.5</b>	<b>1,839</b>		<b>267,192</b>	<b>9</b>	<b>9,770</b>	<b>0</b>	<b>0</b>

## Venango County

Company	Permit	Site Name	Permit Acres	Total Tons Production	Mineral	Explosives Used	Number of Employees	Hours Worked	Accidents	
									Fatal	Non-Fatal
Amerikohl Mining Inc	61050102	Penn Lakes Mine	92.0	7,340	Brookville	0	1	391	0	0
Ben Hal Mining Co	61040102	Winger Mine	58.0	42,213	Lower Kittanning	0	3	6,000	0	0
Ben Hal Mining Co	61070101	Cannon Mine	16.5	1,734	Brookville	0	1	320	0	0
Rusnak Coal Co	61970102	Hawk Run Mine	54.5	8,911	Lower Kittanning	0	2	1,300	0	0
<b>Venango County Total</b>	<b>4</b>		<b>221.0</b>	<b>60,198</b>		<b>0</b>	<b>7</b>	<b>8,011</b>	<b>0</b>	<b>0</b>

## Washington County

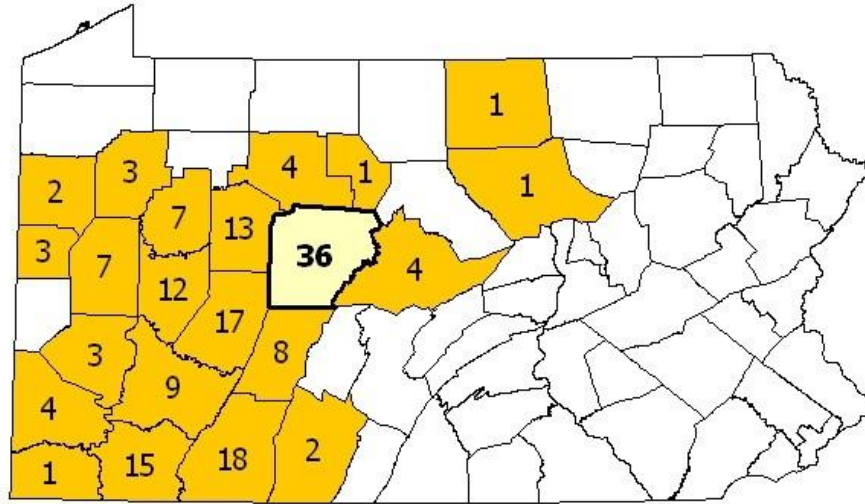
Company	Permit	Site Name	Permit Acres	Total Tons Production	Mineral	Explosives Used	Number of Employees	Hours Worked	Accidents	
									Fatal	Non-Fatal
Amerikohl Mining Inc	63070101	Metz Surface Mine	183.9	67,936	Waynesburg	448,969	5	9,674	0	0
Mulligan Mining Inc	63020102	Duran Mine	147.6	13,739	Pittsburgh	20,000	11	3,500	0	0
Mulligan Mining Inc	63050101	Moore Mine	55.9	16,537	Pittsburgh	0	11	2,526	0	0
Mulligan Mining Inc	63050102	Bare Mine	143.9	105,660	not reported	24,000	11	25,600	0	2
Neiswonger Const Inc	63980101	Dunningsville Mine	173.0	255,305	(listed below)	598,566	49	47,397	0	0
					Waynesburg A					

					Waynesburg					
Oxford Mining Co	63070102	Cross Creek mine	99.7	71,437	Pittsburgh	694,377	5	13,542	0	0
<b>Washington County Total</b>	<b>6</b>		<b>804.0</b>	<b>530,614</b>		<b>1,785,912</b>	<b>92</b>	<b>102,239</b>	<b>0</b>	<b>2</b>

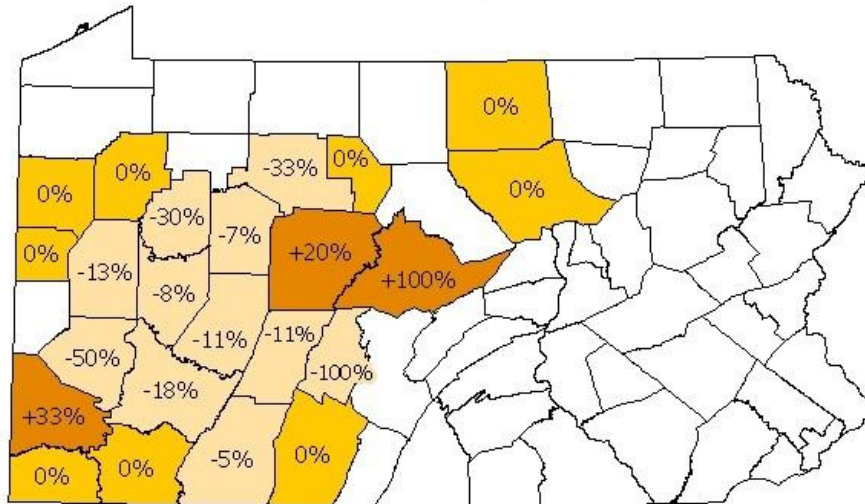
<b>Westmoreland County</b>										
Company	Permit	Site Name	Permit Acres	Total Tons Production	Mineral	Explosives Used	Number of Employees	Hours Worked	Accidents	
									Fatal	Non-Fatal
Albert F Stiffler	65-06-03	McCloy GFCC Site	8.7	807	not reported	0	2	312	0	0
Albert F Stiffler	65-06-10	King GFCC Site	15.0	1,962	not reported	0	2	1,411	0	0
Bedrock Mines LP	65050102	Marco Surface Mine	245.0	30,758	Upper Freeport	323,635	6	8,703	0	0
Britt Energies Inc	65970105	Slavek Mine	146.0	23,557	Sewickley	0	6	2,940	0	0
Coal Loaders Inc	65-04-05	Lydick GFCC Site	10.0	17,807	not reported	71,883	4	10,547	0	0
Coal Loaders Inc	65-05-02	Patel Project GFCC	18.2	16,949	not reported	98,326	5	11,229	0	0
Coal Loaders Inc	65-06-07	Mellon 3	28.0	50,726	Pittsburgh	0	6	14,571	0	0
Coal Loaders Inc	65060102	Martin Surface Mine	85.5	4,793	(listed below)	0	2	5,391	0	0
					Pittsburgh Rider					
					Pittsburgh					
Derry Stone & Lime Co Inc	65970103	Horn 3 Mine	130.3	754,446	(listed below)	3,874	26	65,183	0	0
					Uniontown					

					Sewickley					
Gary Gioia Coal Co	65990101	Hepler Mine	19.0	6,480	Redstone	39,009	1	1,940	0	0
Gary Gioia Coal Co	65060101	Hepler 2 Mine	23.2	2,616	Redstone	0	1	240	0	0
Joseph Rotosky Coal Co	65-06-09	Goldstrohm Project GFCC	6.5	7,628	Pittsburgh	0	1	832	0	0
Sosko Coal Co Inc	65030103	Perkey Farms Mine	100.0	380	(listed below)	0	1	600	0	0
					Redstone Rider					
					Redstone					
					Pittsburgh					
Sosko Coal Co Inc	65060104	Perkey Farms 2	31.7	551	(listed below)	0	1	650	0	0
					Redstone					
					Pittsburgh					
VP Smith Co Inc	65-07-06	VP Smith 2 GFCC Site	not reported	3,061	not reported	0	2	484	0	0
<b>Westmoreland County Total</b>	<b>15</b>		<b>867.1</b>	<b>922,521</b>		<b>536,727</b>	<b>66</b>	<b>125,033</b>	<b>0</b>	<b>0</b>

Bituminous Surface Mine Operators in 2008

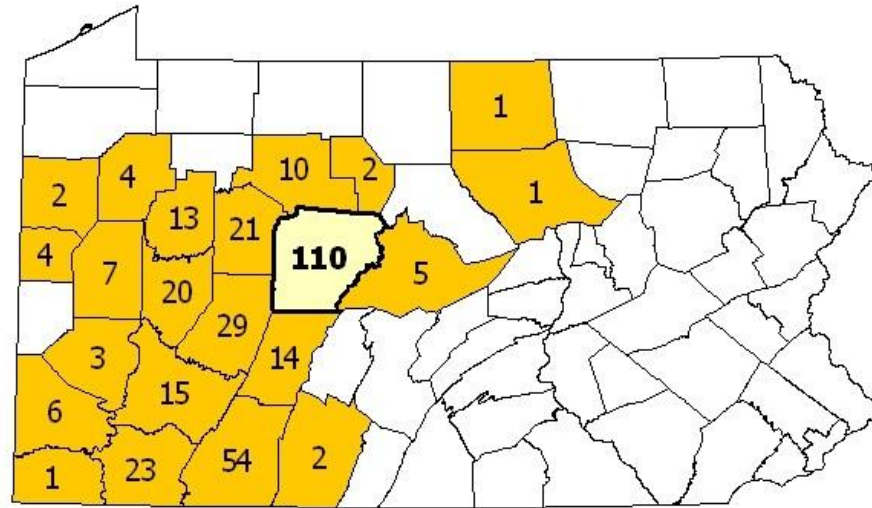


Bituminous Surface Mine Operators in 2008

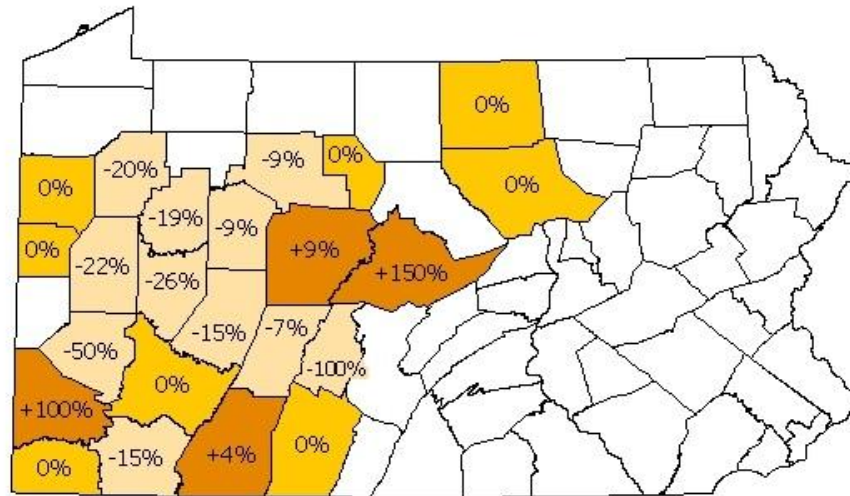


Change From Last Year  
Decrease No Change Increase No Activity

Bituminous Surface Mines Active in 2008



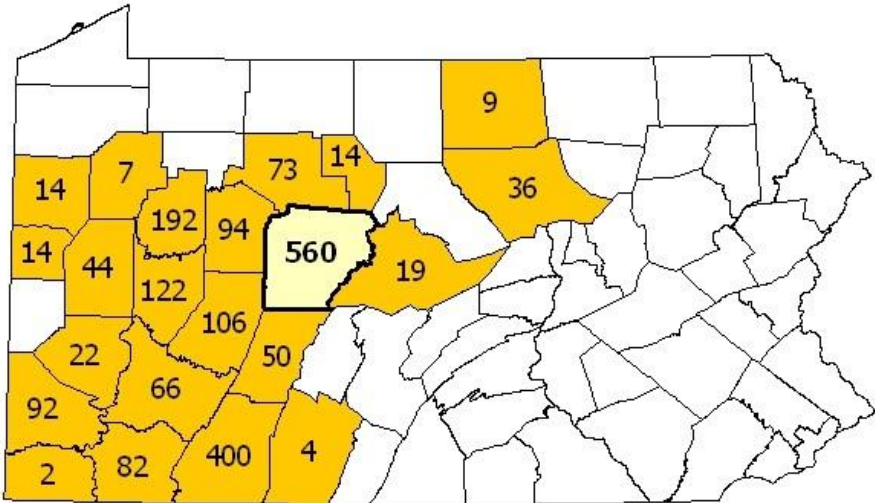
Bituminous Surface Mines Active in 2008



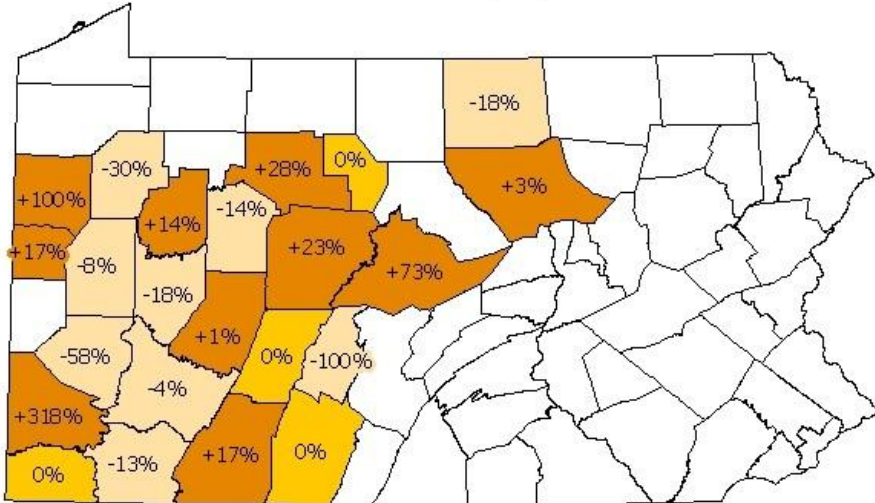
Change From Last Year

Decrease    No Change    Increase    No Activity

Bituminous Surface Mine Employees in 2008



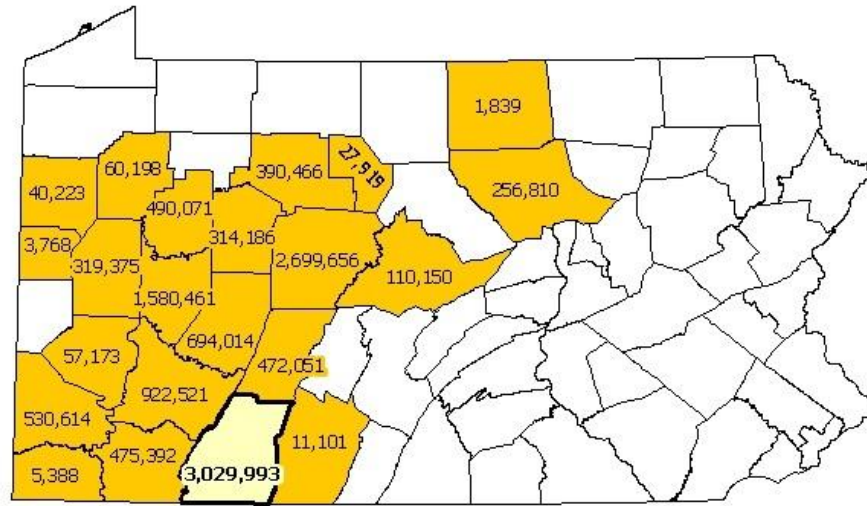
Bituminous Surface Mine Employees in 2008



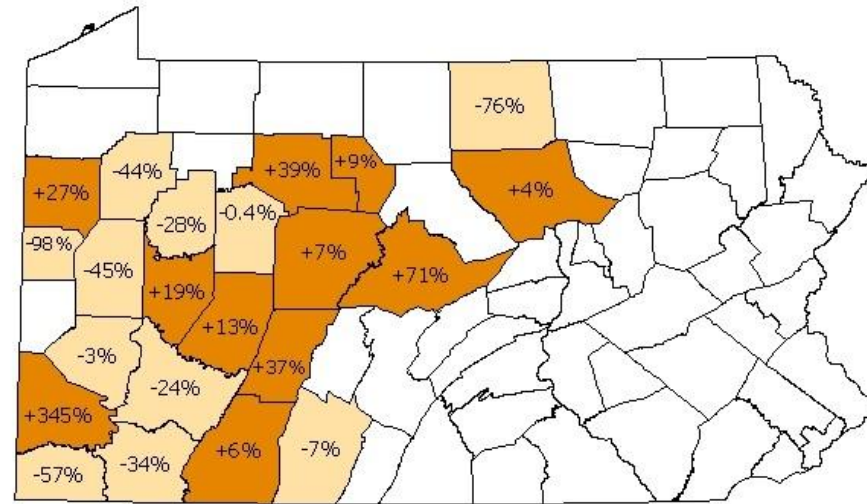
Change From Last Year

Decrease No Change Increase No Activity

Bituminous Surface Mine Tonnages Reported in 2008



Bituminous Surface Mine Tonnages Reported in 2008



Change From Last Year

Decrease Increase No Activity