

## 2010 ANTHRACITE SURFACE MINES REPORTING PRODUCTION - LISTED BY COUNTY

<b>Carbon County</b>										
Company	Permit	Site Name	Permit Acres	Total Tons Production	Mineral	Explosives Used	Number of Employees	Hours Worked	Accidents	
									Fatal	Non-Fatal
Pagnotti Enterprises Inc	13743002	Pagnotti Ent Spring Mtn Colliery	964.0	14,797	(listed below)	127,509	4	5,964	0	0
					Diamond					
					Orchard					
					Primrose					
					Buck Mountain					
<b>Carbon County Total</b>	<b>1</b>		<b>964.0</b>	<b>14,797</b>		<b>127,509</b>	<b>4</b>	<b>5,964</b>	<b>0</b>	<b>0</b>

<b>Columbia County</b>										
Company	Permit	Site Name	Permit Acres	Total Tons Production	Mineral	Explosives Used	Number of Employees	Hours Worked	Accidents	
									Fatal	Non-Fatal
Blaschak Coal Corp	19950101	Blaschak Logan Mine	846.0	196,491	(listed below)	1,107,555	22	47,527	0	1
					Lykens Valley #1					

					Lykens Valley #2					
					Lykens Valley #3					
					Lykens Valley #4					
					Lykens Valley #5					
					Lykens Valley #6					
					Lykens Valley #7					
Kovalchick Coal Co	19980101	Kovalchick Super 7 Mine	215.0	2,484	(listed below)	11,000	2	2,500	0	0
					Skidmore					
					Seven Foot					
					Buck Mountain					
Phila City Trustee Girard Estate	19960101	Phila Continental Mine	867.0	253,328	(listed below)	1,496,691	27	69,952	0	0
					Holmes					
					Lower Four Foot					
					Mammoth Top Split					
					Mammoth Middle Split					

					Mammoth Bottom Split					
					Skidmore					
					Seven Foot					
					Buck Mountain					
<b>Columbia County Total</b>	<b>3</b>		<b>1,928.0</b>	<b>452,303</b>		<b>2,615,246</b>	<b>51</b>	<b>119,979</b>	<b>0</b>	<b>1</b>

## Lackawanna County

Company	Permit	Site Name	Permit Acres	Total Tons Production	Mineral	Explosives Used	Number of Employees	Hours Worked	Accidents	
									Fatal	Non-Fatal
CSY Inc	35840203	CSY Baker Mine	61.5	23,443	(listed below)	0	2	4,250	0	0
					Lower Stanton					
					Lower Lance					
					Lower Skidmore					
					Upper Ross					
					Lower Ross					
Silverbrook Anthracite Inc	35910102	Silverbrook Anthracite	1,000.3	14,609	(listed below)	5,700	3	5,950	0	0

		Archbald Mtn Mine								
					Upper Ross					
					Upper Red Ash					
					Middle Red Ash					
<b>Lackawanna County Total</b>	<b>2</b>		<b>1,061.8</b>	<b>38,052</b>		<b>5,700</b>	<b>5</b>	<b>10,200</b>	<b>0</b>	<b>0</b>

## Luzerne County

Company	Permit	Site Name	Permit Acres	Total Tons Production	Mineral	Explosives Used	Number of Employees	Hours Worked	Accidents	
									Fatal	Non-Fatal
Coal Contr 1991 Inc	40663024	Coal Contr 1991 Stockton Mine	925.0	207,873	(listed below)	2,034,111	44	83,257	0	0
					Holmes					
					Lower Four Foot					
					Mammoth Top Split					
					Mammoth Middle Split					
					Mammoth Bottom Split					

					Skidmore					
					Seven Foot					
					Buck Mountain					
Hazleton Shaft Corp	40990101	Hazleton Shaft Mine	481.0	174,294	(listed below)	387,092	47	91,289	0	0
					Tracy					
					Little Buck Mountain					
Jeddo Highland Coal Co	40663013	Jeddo-Highland Coal Jeddo 7 Mine	304.0	80,668	Anthracite	0	5	4,951	0	0
Jeddo Highland Coal Co	40663027	Jeddo Basin W Mine	154.9	0	Holmes to Buck Mountain	0	2	6,418	0	0
Mammoth Anthracite LLC	40930102	Mammoth Anthracite Lattimer Basin Mine	492.2	96,723	(listed below)	342,226	17	19,128	0	1
					Primrose					
					Mammoth Bottom Split					
					Buck Mountain					
Northampton Fuel Supply Co Inc	40663029	Highland 5 Mine	521.0	511,951	(listed below)	0	23	48,096	0	0
					Diamond					

					Lower Four Foot					
					Mammoth Top Split					
					Mammoth Middle Split					
					Mammoth Bottom Split					
					Skidmore					
					Seven Foot					
					Buck Mountain					
Northeast Energy Co	40850102	Northeast Energy Georgetown Mine	111.1	0	Upper Ross	0	2	1,389	0	0
Pagnotti Enterprises Inc	40663023	Pagnotti Ent Hazelton Shaft W Mine	640.0	9,985	Diamond to Buck Mountain	0	2	592	0	0
Pagnotti Enterprises Inc	40663028	Pagnotti Ent Jeddo Basin E Mine	474.0	232,765	Anthracite	553,540	30	60,654	0	2
Pagnotti Enterprises Inc	40663030	Pagnotti Ent Highland 2 S Mine	225.0	0	Diamond to Buck Mountain	0	1	14	0	0
Susquehanna Coal Co	40920102	Susquehanna Coal Glen Lyon Mine	1,325.0	210,579	(listed below)	273,235	5	13,177	0	0
					Middle Ross					

					Hillman					
<b>Luzerne County Total</b>	<b>11</b>		<b>5,653.2</b>	<b>1,524,838</b>		<b>3,590,204</b>	<b>178</b>	<b>328,965</b>	<b>0</b>	<b>4</b>

### Northumberland County

Company	Permit	Site Name	Permit Acres	Total Tons Production	Mineral	Explosives Used	Number of Employees	Hours Worked	Accidents	
									Fatal	Non-Fatal
D Molesevich & Sons Const Co Inc	49070101	Molesevich Snake Rd Mine	816.0	7,858	(listed below)	17,730	3	1,470	0	0
					Mammoth Top Split					
					Mammoth Bottom Split					
					Skidmore					
					Seven Foot					
					Lykens Valley #2					
Farragut Anthracite Co	49050101	Farragut Anthracite Mine	578.0	34,158	Peach Mtn to Buck Mountain	318,704	8	18,462	0	0
Keystone Anthracite Co Inc	49080105	Keystone Anthracite Trevorton Mine	938.4	19,068	(listed below)	0	2	3,218	0	0
					Rough					
					Lykens					

					Valley #4					
Mallard Contr Co Inc	49663009	Mallard Contracting Sayre Mine	1,200.0	28,732	Primrose to :Lykens Valley #1	344,798	18	38,547	0	0
<b>Northumberland County Total</b>	<b>4</b>		<b>3,532.4</b>	<b>89,816</b>		<b>681,232</b>	<b>31</b>	<b>61,697</b>	<b>0</b>	<b>0</b>

## Schuykill County

Company	Permit	Site Name	Permit Acres	Total Tons Production	Mineral	Explosives Used	Number of Employees	Hours Worked	Accidents	
									Fatal	Non-Fatal
Bell Corp	54850104	Bell Corp Bell Mine	102.5	114	(listed below)	0	3	10	0	0
					Diamond					
					Orchard					
					Holmes					
					Mammoth Top Split					
					Mammoth Middle Split					
					Mammoth Bottom Split					
					Skidmore					
					Buck Mountain					
Blackwood Inc	54900101	Blackwood Mine	1,850.6	4,247	Anthracite	0	3	1,560	0	0



Blackwood Mining	54070105	Blackwood Mining Mine	89.0	335	(listed below)	0	2	94	0	0
					Primrose					
					Holmes					
					Mammoth Top Split					
					Mammoth Bottom Split					
Blaschak Coal Corp	54830207	Blaschak Coal St Nicholas Mine	280.0	0	(listed below)	0	23	55,865	0	3
					Mammoth Top Split					
					Mammoth Middle Split					
					Mammoth Bottom Split					
Blaschak Coal Corp	54060101	Blaschak Coal Primrose Mine	1,039.8	126,710	Primrose to Little Buck Mt	1,842,736	23	52,056	0	1
Char Pac Coal Co	54930101	Char Pac Coal Bosack Mine	102.8	1,665	(listed below)	0	1	10	0	0
					Tracy					
					Little Diamond					
					Diamond					
					Little Orchard					
					Orchard					

					Holmes					
					Skidmore					
					Buck Mountain					
Char Pac Coal Co	54040101	Char Pac Mine	200.5	405	(listed below)	0	2	1,100	0	0
					Seven Foot					
					Lykens Valley #6					
Coal Contr 1991 Inc	54793009	Coal Contr 1991 Gowen Mine	991.3	0	Primrose to Buck Mt	0	10	15,145	0	0
EOJ Inc	54900103	EOJ Mine	193.0	6,520	(listed below)	0	3	7,144	0	1
					Mammoth Top Split					
					Mammoth Middle Split					
					Skidmore					
					Seven Foot					
					Buck Mountain					
Gale Mining Co	54060103	Gale Mining Lehr Mine	308.0	31,709	Peach Mt to Buck Mt	62,951	8	15,471	0	0
Hammond Mining Co Inc	54040103	Hammond Mining Brockton Mine	785.0	5,019	(listed below)	32,582	1	2,815	0	0
					Skidmore					

					Mammoth Top Split					
					Mammoth Bottom Split					
					Primrose					
					Holmes					
Hardway Coal Co	54830104	Hardway Mine	54.0	16,257	(listed below)	22,689	5	7,800	0	0
					Skidmore					
					Seven Foot					
					Mammoth Top Split					
					Mammoth Middle Split					
					Mammoth Bottom Split					
Jeddo Highland Coal Co	54683043	Jeddo Highland Park & Primrose Mine	1,328.0	0	(listed below)	0	2	674	0	0
					Scotty					
					Lykens Valley #1 to #7					
Jett Contracting Co	54850108	Jett Mine	36.9	203	(listed below)	0	1	156	0	0
					Tunnel					
					Tracy					

					Peach Mountain					
					Little Tracy					
					Little Diamond					
Jett Contracting Co	54030103	Jett Contracting 2 Mine	116.0	1,348	Orchard to Buck Mountain	0	1	1,148	0	0
Joe Kuperavage Coal Co	546813011	Joe Kuperavage EOJ Mine	497.5	27,237	Buck Mountain	117,627	2	8,191	0	0
Joe Kuperavage Coal Co	54830105	Joe Kuperavage Coal Brockton Mine	413.0	6,291	Diamond	0	2	2,392	0	0
Joe Kuperavage Coal Co	54000103	Joe Kuperavage Coal Midport Mine	250.8	66,082	(listed below)	10,200	5	10,911	0	0
					Upper Four Foot					
					Little Buck Mountain					
					Lykens Valley #4					
K & K Coal Co	54773017	K & K Coal Eagle Hill Mine	243.1	9,494	(listed below)	15,489	2	3,015	0	0
					Little Diamond					
					Diamond					
					Little Orchard					

					Orchard					
					Primrose					
					Holmes					
K & K Coal Co	54830103	K & K Coal Mary Davis Tract	160.0	12,243	Holmes	40,898	2	3,388	0	0
Kuperavage Enterprises Inc	54860105	Kuperavage Enterprises Tuscarora Mine	273.8	0	Mammoth Bottom Split	0	6	18,280	0	0
Kuperavage Enterprises Inc	54870101	Kuperavage Enterprises Ohlinger & Bushey Mine	638.0	14,184	(listed below)	48,219	5	7,334	0	0
					Primrose					
					Holmes					
					Mammoth Top Split					
					Mammoth Middle Split					
					Mammoth Bottom Split					
Lone Eagle Coal Co Inc	54850107	Lone Eagle Mine	59.9	6,018	(listed below)	6,159	2	4,880	0	0
					Holmes					
					Seven Foot					
					Buck Mountain					
Michael Coal Co	54850103	Michael Coal Tremont Mine	217.6	18,220	(listed below)	145,838	7	12,507	0	0

					Diamond					
					Little Diamond					
					Tracy					
					Upper Four Foot					
					Little Tracy					
Michael Coal Co	54080101	Michael Coal Big Lot Mine	133.0	1,162	Little Orchard to Buck mountain	0	1	1,000	0	0
Mountaintop Coal Mining Inc	54960101	Mountaintop Coal Mining J & A Mine	246.4	4,044	Lykens Valley #6	0	3	6,240	0	0
N & L Coal Co	54753035	N & L Coal Lost Creek Mine	103.2	763	(listed below)	0	1	640	0	0
					#8					
					#7					
					#6					
Neumeister Coal Co	54040102	Neumeister Coal 2 Mine	23.0	2,822	Buck Mountain	0	1	1,590	0	0
Park Mine Coal Co	54050101	Park Mine Coal Park Mine	602.0	196,419	(listed below)	0	8	20,230	0	0
					Holmes					
					Mammoth Top Split					
					Mammoth Middle Split					

					Mammoth Bottom Split					
					Buck Mountain					
					Little Buck Mountain					
Phila City Trustee Girard Estate	54840106	Phila City Trustee Girard Estate Packer V Mine	447.6	124,524	(listed below)	956,866	7	18,980	0	0
					Diamond					
					Little Orchard					
					Orchard					
					Primrose					
					Holmes					
					Mammoth Top Split					
					Lykens Valley #4					
					Lykens Valley #5					
Phila City Trustee Girard Estate	54950104	Phila City Trustee Girard Estate Bear Ridge Mine	397.3	500	Orchard to Mammoth Bottom Split	1,100	1	2,710	0	0
Porter Assoc Inc	54890105	Porter Assoc Porter Mine	118.7	0	(listed below)	0	3	6,000	0	0
					Primrose					

					Holmes					
					Mammoth Top Split					
Post Mining	54060104	Post Mining Branchdale Mine	165.0	1,609	Tracy to Mammoth Split	0	1	263	0	0
Premium Fine Coal Inc	54970101	Premium Fine Coal Schuylkill Twp Mine	632.0	20,055	Orchard to Lykens valley #5	111,771	11	17,048	0	0
Rausch Creek Land LP	54930102	Rausch Creek Land Good Spring 1 S Mine	462.0	1,733	(listed below)	0	2	371	0	0
					Primrose					
					Holmes					
					Mammoth Top Split					
					Mammoth Middle Split					
					Mammoth Bottom Split					
Reading Anthracite Co	54713002	Reading Anthracite Wadesville P33 Mine	218.0	47,939	(listed below)	382,510	12	27,231	0	2
					Orchard					
					Primrose					
					Holmes					
					Mammoth Top Split					

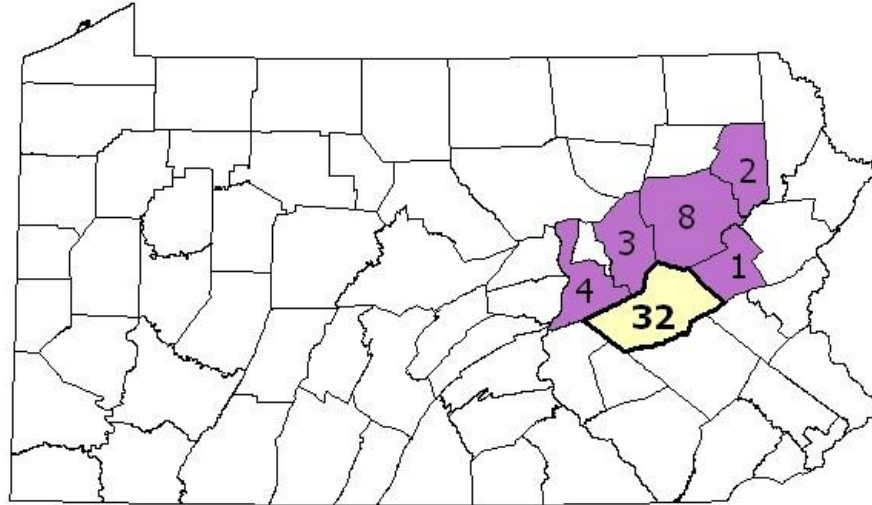


Reading Anthracite Co	54773006	Reading Anthracite Buck Run & Pine Knot Mine	3,500.0	32,460	(listed below)	663,049	13	24,140	0	2
					Primrose					
					Holmes					
					Mammoth Top Split					
Schuylkill Reclamation Corp	54743007	Schuylkill Reclamation Peach Mt Mine	326.0	7,807	(listed below)	175,456	4	12,458	0	0
					#23					
					#22					
					Faust					
					Rabbit Hole					
					Tunnel					
					Peach Mountain					
					Little Tracy					
Selkirk Mining Co	54830107	Selkirk Mining Silverton Mine	2,207.0	45,865	Buck Mountain	109,090	3	3,516	0	0
Summit Anthracite Inc	54020101	Summit Anthracite Feather mine	300.0	11,046	(listed below)	24,412	3	450	0	0
					Skidmore					
					Seven Foot					

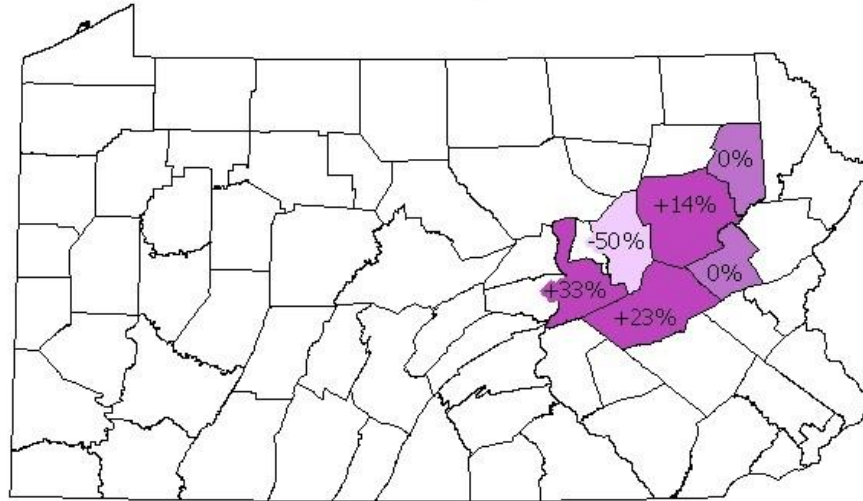
					Mammoth Top Split					
					Mammoth Middle Split					
					Lower Four Foot					
					Buck Mountain					
Tuscarora Mines & Minerals Corp	54980102	Tuscarora Mines & Minerals Silver Creek Mtn Mine	144.6	36,427	(listed below)	129,182	3	6,231	0	0
					Mammoth Top Split					
					Mammoth Middle Split					
					Mammoth Bottom Split					
					Skidmore					
					Seven Foot					
					Buck Mountain					
White Pine Coal Co Inc	54890102	White Pine Coal Baby Boy Jarvis Mine	729.7	17,933	(listed below)	41,055	5	9,408	0	0
					Primrose					
					Holmes					
					Mammoth Top Split					

					Mammoth Middle Split					
					Mammoth Bottom Split					
					Skidmore					
					Seven Foot					
<b>Schuylkill County Total</b>	<b>42</b>		<b>20,986.6</b>	<b>907,409</b>		<b>4,939,879</b>	<b>203</b>	<b>390,452</b>	<b>0</b>	<b>9</b>

Anthracite Surface Mine Operators in 2010



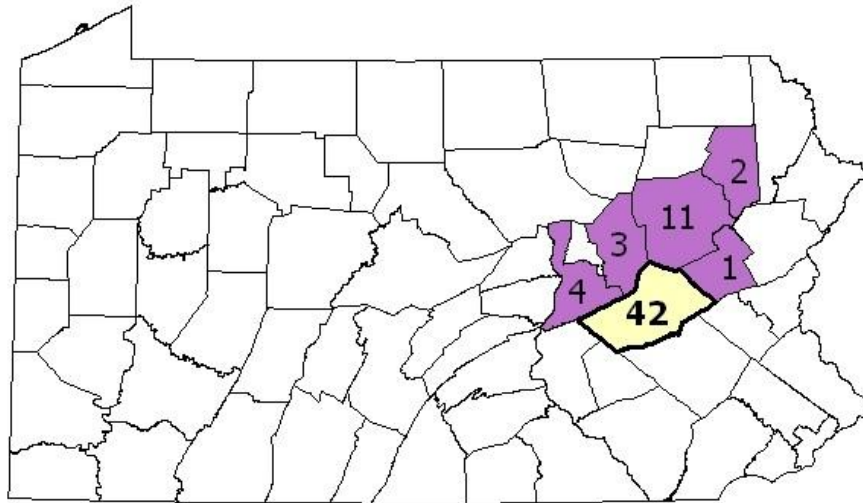
Anthracite Surface Mine Operators in 2010



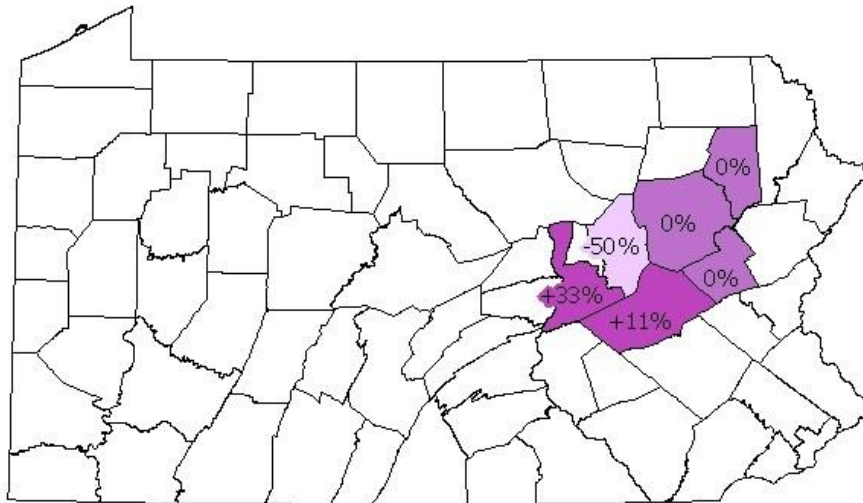
Change From Last Year

Decrease No Change Increase No Activity

Anthracite Surface Mines Active in 2010



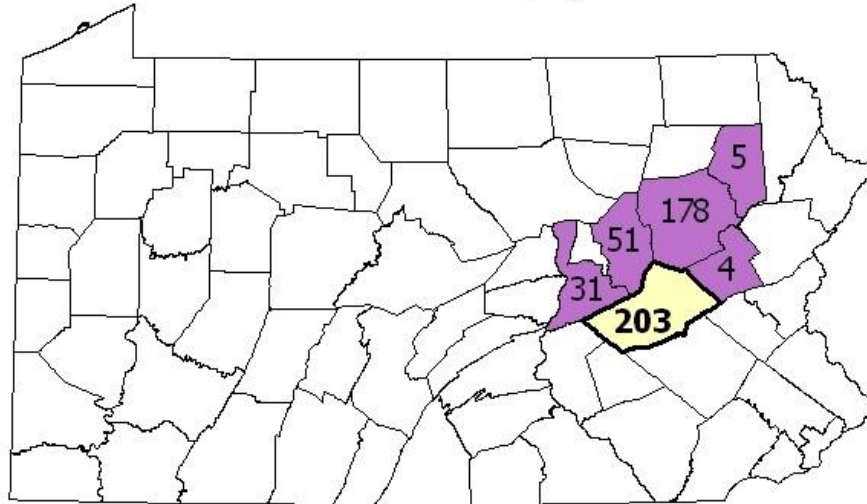
Anthracite Surface Mines Active in 2010



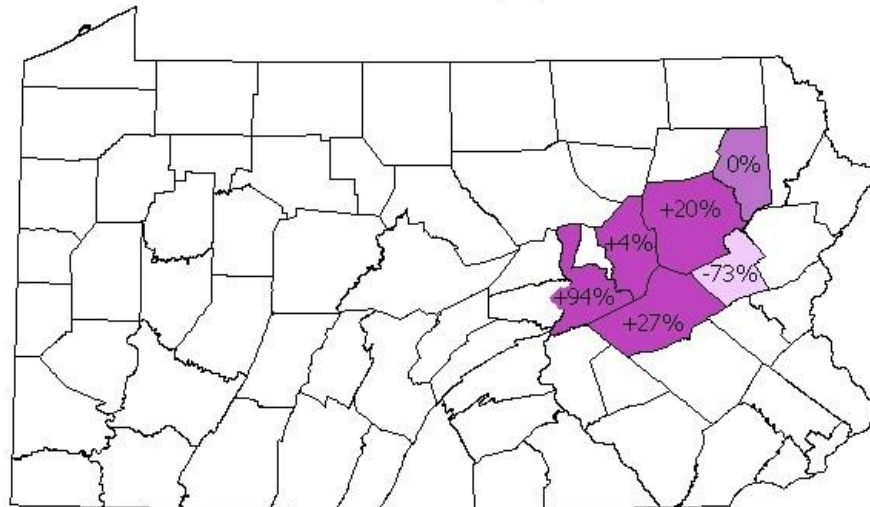
Change From Last Year

Decrease No Change Increase No Activity

Anthracite Surface Mine Employees in 2010



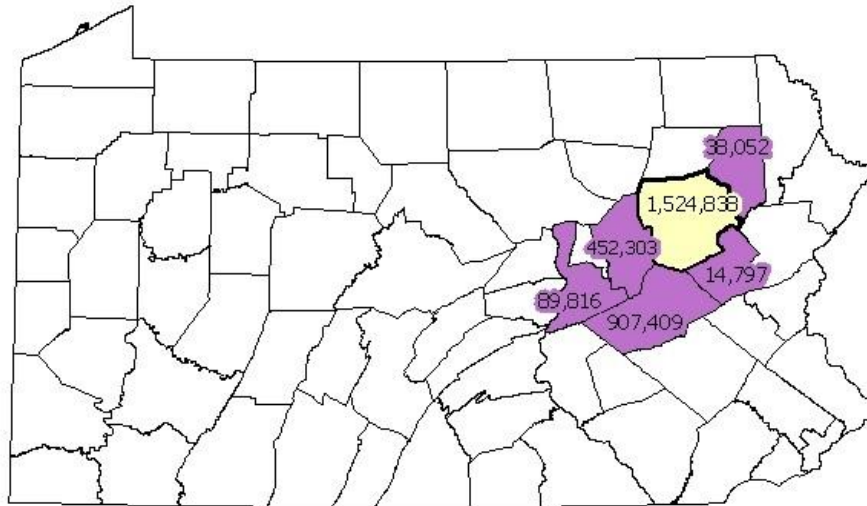
Anthracite Surface Mine Employees in 2010



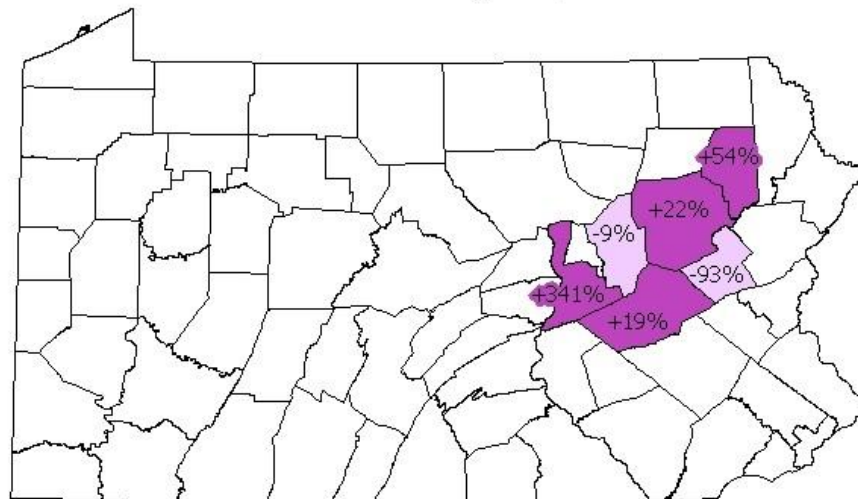
Change From Last Year

Decrease No Change Increase No Activity

Anthracite Surface Mine Tonnages Reported in 2010



Anthracite Surface Mine Tonnages Reported in 2010



Change From Last Year

Decrease Increase No Activity