

## 2009 ANTHRACITE COAL REFUSE PRODUCTION LISTED BY COUNTY

<b>Carbon County</b>								
Company	Permit	Site Name	Surface Permit Acres	Total Tons Production	Number of Employees	Hours Worked	Accidents	
							Fatal	Non-Fatal
Panther Creek Partners	13890201	Panther Creek Partners Mine	428.0	0	11	27,685	0	0
Rossi Excav Co	13940201	Rossi Excavating Banks Mine	11.5	0	3	4,640	0	0
Rossi Excav Co	13010201	Rossi Coleraine Bank	580.0	15,240	2	1,984	0	0
<b>Carbon County Total</b>	<b>3</b>		<b>1,019.5</b>	<b>15,240</b>	<b>16</b>	<b>34,309</b>	<b>0</b>	<b>0</b>

<b>Columbia County</b>								
Company	Permit	Site Name	Surface Permit Acres	Total Tons Production	Number of Employees	Hours Worked	Accidents	
							Fatal	Non-Fatal
Mid Valley Coal Sales Inc	19000201	Mid Valley Coal Sales Conyngham Mine	343.0	0	2	2,747	0	0
<b>Columbia County Total</b>	<b>1</b>		<b>343.0</b>	<b>0</b>	<b>2</b>	<b>2,747</b>	<b>0</b>	<b>0</b>

<b>Dauphin County</b>								
Company	Permit	Site Name	Surface Permit Acres	Total Tons Production	Number of Employees	Hours Worked	Accidents	
							Fatal	Non-Fatal
Meadowbrook Coal Co Inc	22850201	Meadowbrook Coal Medco Bank	10.8	0	1	20	0	0
Meadowbrook Coal Co Inc	22030201	Meadowbrook Pa Game Commission Mine	84.0	0	1	20	0	0

Meadowbrook Coal Co Inc	22070201	Meadowbrook Coal Dayton Bank	23.5	0	1	200	0	0
<b>Dauphin County Total</b>	<b>3</b>		<b>118.3</b>	<b>0</b>	<b>3</b>	<b>240</b>	<b>0</b>	<b>0</b>

<b>Lackawanna County</b>								
Company	Permit	Site Name	Surface Permit Acres	Total Tons Production	Number of Employees	Hours Worked	Accidents	
							Fatal	Non-Fatal
APHC II Inc	35970201	APHC II Marvine Bank	26.8	0	1	1,968	0	0
Northampton Fuel Supply Co Inc	35763202	Northampton Fuel Supply Powderly Bank	45.0	0	5	71	0	0
Ransom Quarry Co Inc	35840205	Ransom Mid Valley Bank	161.0	17,525	2	4,000	0	0
<b>Lackawanna County Total</b>	<b>3</b>		<b>232.8</b>	<b>17,525</b>	<b>8</b>	<b>6,039</b>	<b>0</b>	<b>0</b>

<b>Luzerne County</b>								
Company	Permit	Site Name	Surface Permit Acres	Total Tons Production	Number of Employees	Hours Worked	Accidents	
							Fatal	Non-Fatal
Beaver Brook Coal Co	40850201	Beaver Brook Coal Beaver Brook Mine	312.0	808	2	934	0	1
Emerald Anthracite II	40823205	Hud Emerald Anthracite Truesdale Mine	239.2	0	2	3,486	0	0
Heavy Media Inc	40940206	Heavy Media Loree Silt Basin Mine	15.9	0	2	1,682	0	0
Hudson Anthracite Inc	40940203	Hudson Anthracite Bank 1 Mine	174.1	0	11	21,745	0	0
Jeddo Highland Coal Co	40663013	Jeddo-Highland Coal Jeddo 7 Mine	304.0	0	2	3,446	0	0
Mammoth Anthracite LLC	40930102	Mammoth Anthracite Lattimer Basin Mine	492.2	10,868	3	2,341	0	0
McClure Enterprises Inc	40030202	McClure Ent 9 Mine	150.0	62,395	7	7,277	0	0

Mineral Reclamation LLC	40070201	UGI Loomis Tract Bank	37.0	10,200	2	2,620	0	0
Northampton Fuel Supply Co Inc	40663029	Northampton Fuel Supply Highland 5 Mine	521.0	94,339	12	26,829	0	0
Northampton Fuel Supply Co Inc	40940205	Northampton Fuel Supply Loomis Mine	124.0	253,079	17	39,882	0	1
Pagnotti Enterprises Inc	40663025	Pagnotti Ent Jeddo Area 1 Mine	325.0	88,200	2	2,600	0	0
Popple Bros Coal Co	40763208	Popple Bros Coal Duryea Mine	225.0	0	2	1,772	0	0
Silverbrook Anthracite Inc	40840202	Silverbrook Anthracite Lafflin Bank	30.3	0	3	5,820	0	0
Silverbrook Anthracite Inc	40850203	Silverbrook Anthracite Alden Bank 1 Mine	49.0	0	3	4,546	0	0
Silverbrook Anthracite Inc	40040201	Silverbrook Anthracite Maltby 2 Mine	20.0	0	2	2,400	0	0
<b>Luzerne County Total</b>	<b>15</b>		<b>3,018.7</b>	<b>519,889</b>	<b>72</b>	<b>127,380</b>	<b>0</b>	<b>2</b>

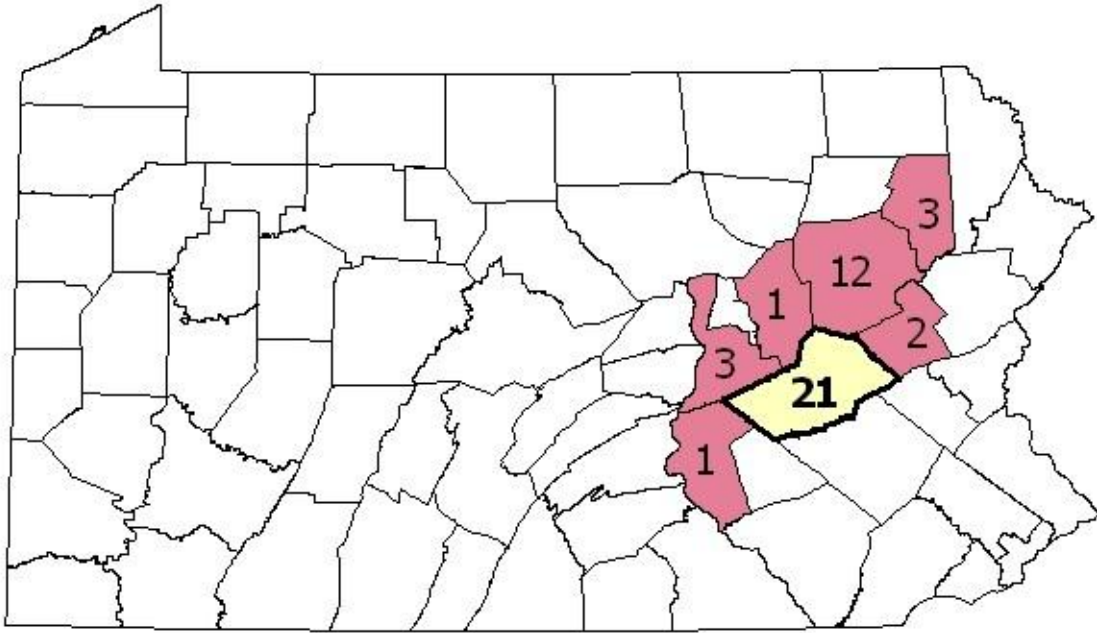
<b>Northumberland County</b>								
Company	Permit	Site Name	Surface Permit Acres	Total Tons Production	Number of Employees	Hours Worked	Accidents	
							Fatal	Non-Fatal
Black Diamond Mining Inc	49990201	Black Diamond Mining Sioux Mine	124.8	55,058	4	8,048	0	0
Mid Valley Coal Sales Inc	49970203	Mid Valley Coal Sales Glen Burn Mine	533.0	239,102	2	4,042	0	0
Susquehanna Coal Co	49870202	Susquehanna Mt Carmel Cogen Mine	788.0	486,827	26	70,295	0	0
<b>Northumberland County Total</b>	<b>3</b>		<b>1,445.8</b>	<b>780,987</b>	<b>32</b>	<b>82,385</b>	<b>0</b>	<b>0</b>

## Schuykill County

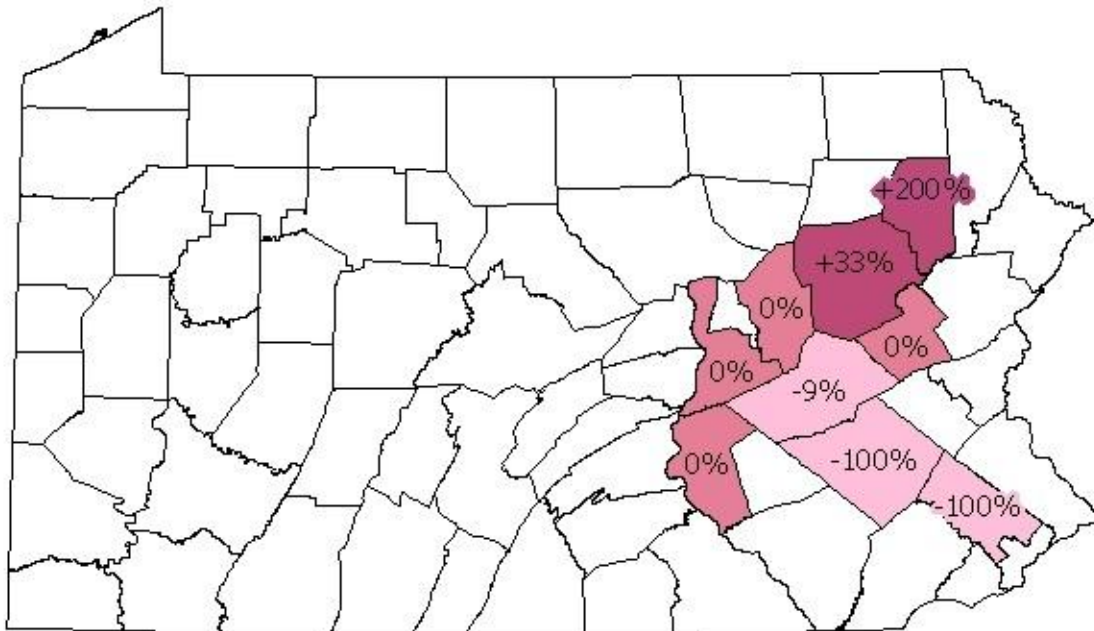
Company	Permit	Site Name	Surface Permit Acres	Total Tons Production	Number of Employees	Hours Worked	Accidents	
							Fatal	Non-Fatal
AC Fuels Co	54980201	AC Fuels Audenried Mine	197.5	143,000	5	11,104	0	0
BD Mining Co	54850202	BD Mining BD Overall Plt Mine	1,590.0	1,911	3	320	0	0
Blaschak Coal Corp	54880201	Blaschak Coal Franklin Breaker	61.4	0	3	5,984	0	0
Cruz Bay Trading Inc	54060202	Cruz Bay Trading Caneel Bay Recovery Mine	25.0	14,424	1	828	0	0
Direnzo Coal Co	54940202	Direnzo Breaker	30.3	0	3	5,040	0	0
Ginther Coal Co	54743208	Ginther Coal Lucianna Mine	62.0	57,776	2	6,070	0	0
Hegins Mining Co	54840205	Hegins Mining Hillside Breaker	63.6	0	4	5,624	0	0
Jeddo Highland Coal Co	54773215	Jeddo Highland Coal Indian Head Mine	46.4	15,415	2	225	0	0
Jeddo Highland Coal Co	54970204	Jeddo Highland Coal Indian Head Mine	265.0	138,730	4	7,628	0	0
Lehigh Coal & Navigation Co	54733020	Lehigh Coal & Navigation LCN Mine	7,596.0	0	4	3,808	0	0
Michael Coal Co	54030202	Michael Coal Branchdale Mine	70.6	66,964	4	2,913	0	0
Northeastern Power Co	54920201	Northeastern Power Silverbrook Mine	876.0	20,160	4	8,001	0	0
Northeastern Power Co	54960201	Northeastern Power Honeybrook Mine	429.7	260,026	15	21,655	0	0
Park Mine Coal Co	54050101	Park Mine Coal Park Mine	602.0	0	5	12,742	0	0
Phila City Trustee Girard Estate	54960202	Phila City Trustee Hammond Mine	1,071.0	35,956	4	10,899	0	0
Rausch Creek Land LP	54803203	Rausch Creek Markson Silt Recovery Mine	76.0	0	4	171	0	0

Reading Anthracite Co	54783702	Reading Anthracite New St Nicholas Breaker	512.0	0	8	11,659	0	0
Reading Anthracite Co	54793206	Reading Anthracite Ellangowan Bank 45A Mine	3,038.0	1,157,185	9	19,892	0	0
RJBB Coal Co	54783205	RJBB Refuse Mine	4.9	15,452	1	1,350	0	0
Stoudts Ferry Preparation Co Inc	54020201	Stoudts Ferry Prep Mahanoy Twp Bank Mine	66.0	27,743	7	14,917	0	0
Waste Mgmt & Proc Inc	54080201	Waste Mgmt & Proc Salem Hill Bank	162.0	111,992	2	3,559	0	0
Wheelabrator Culm Svc Inc	54040203	Wheelabrator Culm Svc Park Bank	42.1	170,380	5	12,742	0	0
White Pine Coal Co Inc	54870206	White Pine Coal Mahanoy Creek Mine	870.0	8,861	2	835	0	0
White Pine Coal Co Inc	54940201	White Pine Coal Bear Ridge Mine	56.3	90,938	1	2,000	0	0
WPS Westwood Generation LLC	54860206	WPS Westwood Generation Mine	441.4	111,948	7	16,065	0	0
WPS Westwood Generation LLC	54010201	WPS Westwood Good Spring Mine	73.6	93,810	1	1,763	0	0
<b>Schuylkill County Total</b>	<b>26</b>		<b>18,328.8</b>	<b>2,542,671</b>	<b>110</b>	<b>187,794</b>	<b>0</b>	<b>0</b>

### Anthracite Coal Refuse Operators in 2009



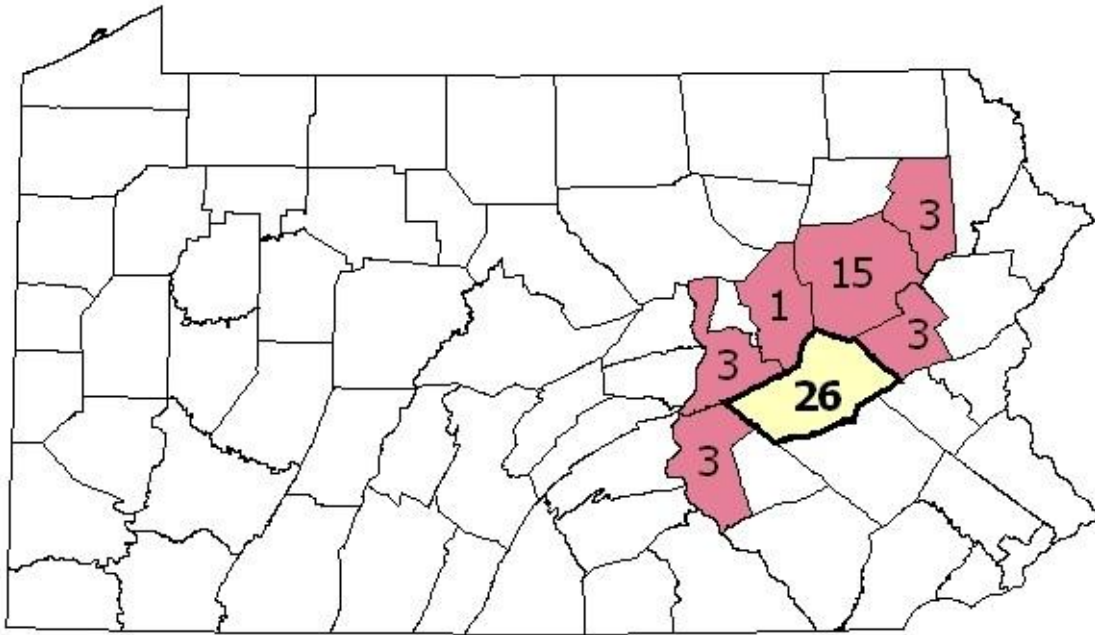
### Anthracite Coal Refuse Operators in 2009



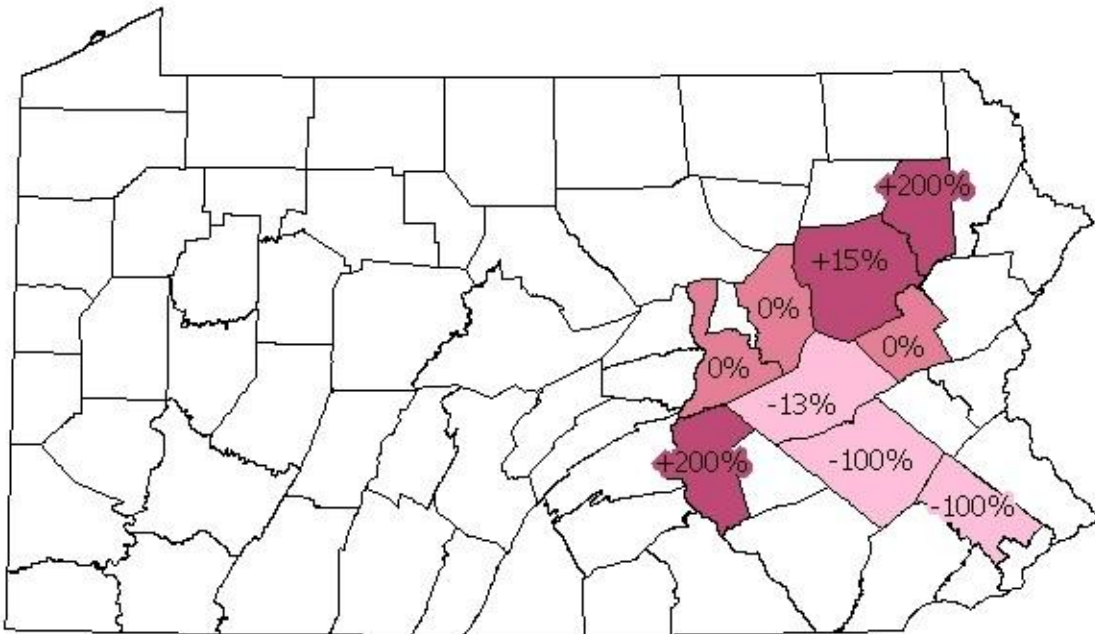
#### Change From Last Year

Decrease    No Change    Increase    No Activity

### Anthracite Coal Refuse Sites Active in 2009



### Anthracite Coal Refuse Sites Active in 2009

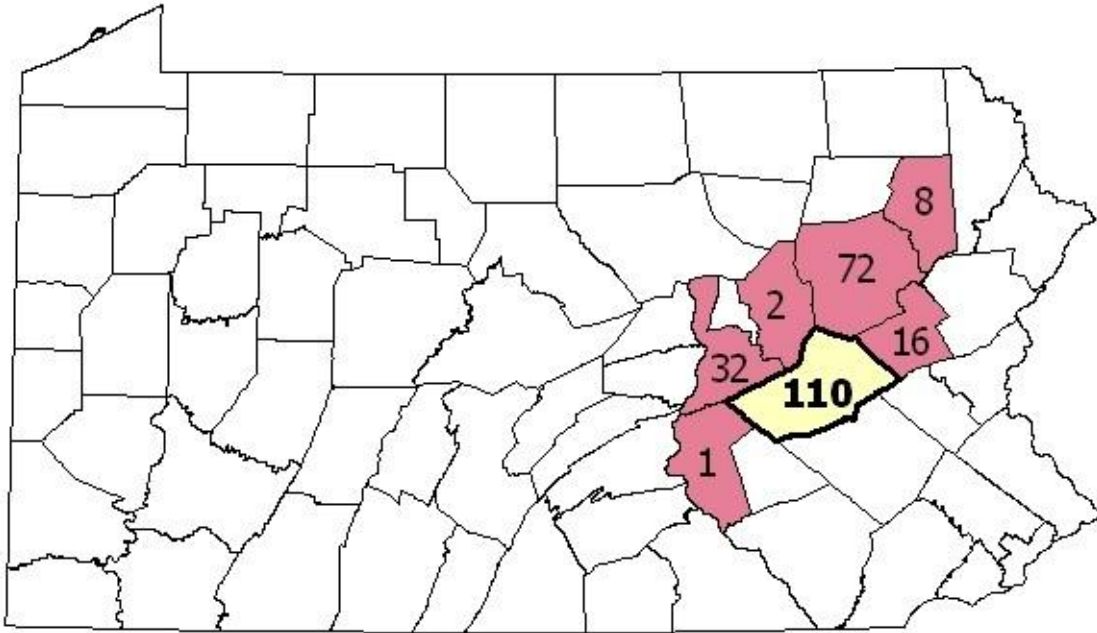


#### Change From Last Year

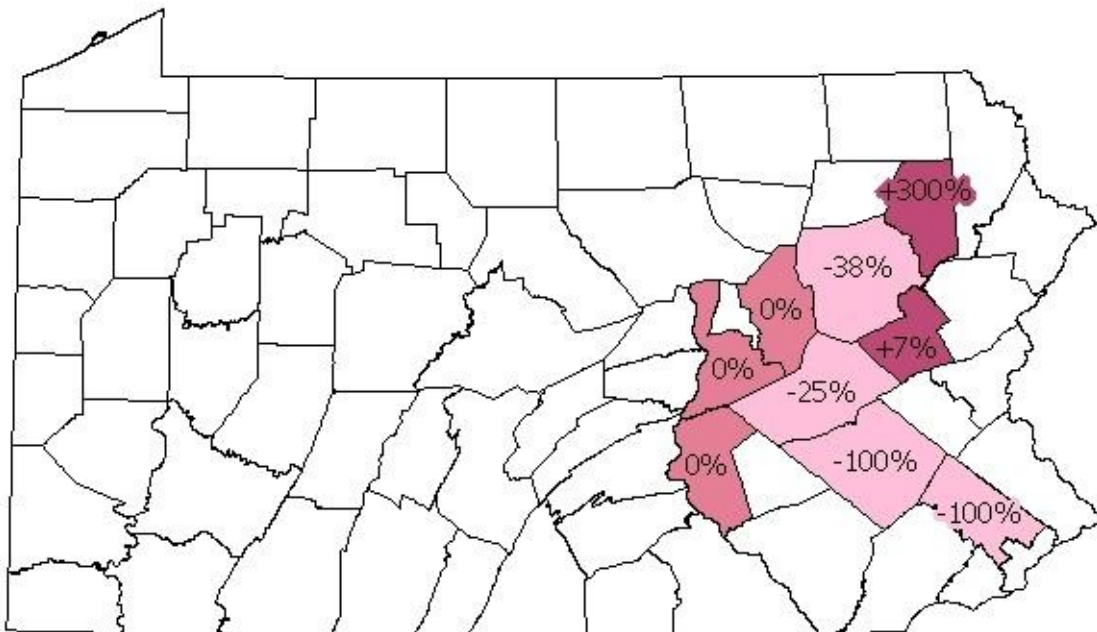
Decrease    No Change    Increase    No Activity



### Anthracite Coal Refuse Employees in 2009



### Anthracite Coal Refuse Employees in 2009

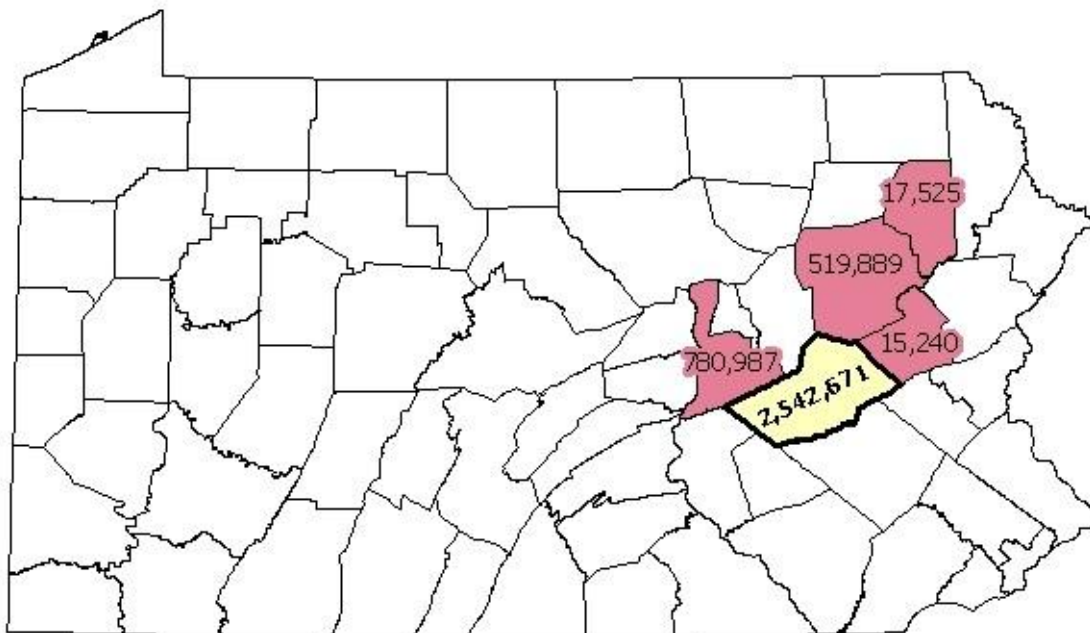


#### Change From Last Year

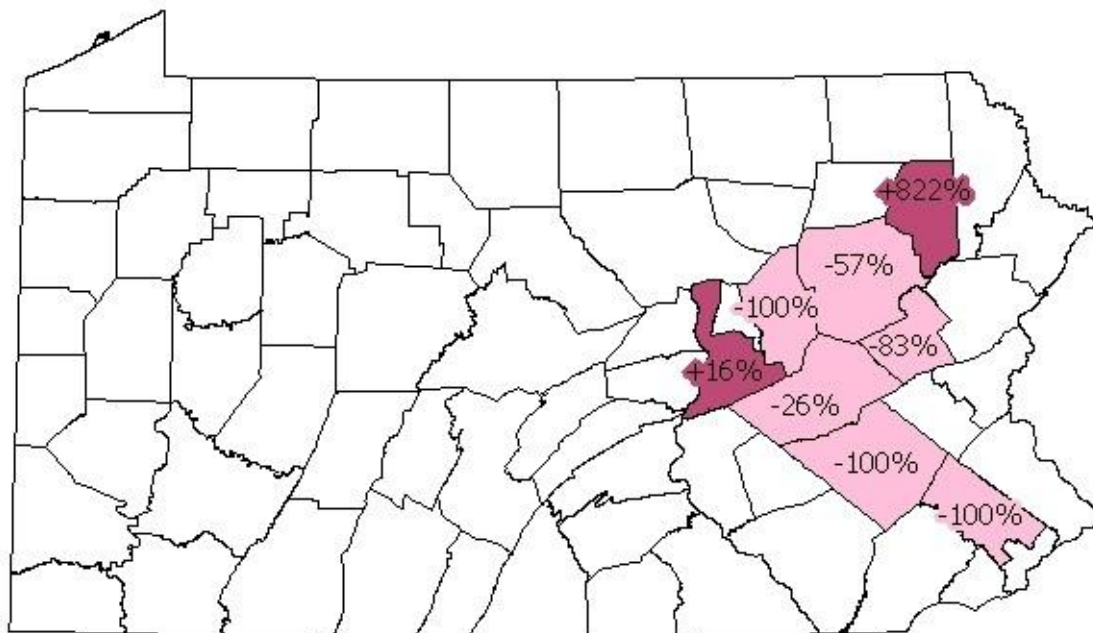
Decrease
  No Change
  Increase
  No Activity



### Anthracite Coal Refuse Tonnages Reported in 2009



### Anthracite Coal Refuse Tonnages Reported in 2009



#### Change From Last Year

Decrease
  Increase
  No Activity