

2008 ANTHRACITE COAL REFUSE PRODUCTION LISTED BY COUNTY

Berks County								
Company	Permit	Site Name	Surface Permit Acres	Total Tons Production	Number of Employees	Hours Worked	Accidents	
							Fatal	Non-Fatal
Stoudts Ferry Preparation Co Inc	PA0224081	Stoudts Ferry Prep Seyfert Impounding Basin		7,252	2	4,350	0	0
Berks County Total	1			7,252	2	4,350	0	0

Carbon County								
Company	Permit	Site Name	Surface Permit Acres	Total Tons Production	Number of Employees	Hours Worked	Accidents	
							Fatal	Non-Fatal
Panther Creek Partners	13890201	Panther Creek Partners Mine	428.0	0	11	28,539	0	0
Rossi Excav Co	13940201	Rossi Excavating Banks Mine	11.5	0	2	992	0	0
Rossi Excav Co	13010201	Rossi Coleraine Bank	580.0	91,098	2	3,337	0	0
Carbon County Total	3		1,019.5	91,098	15	32,868	0	0

Columbia County								
Company	Permit	Site Name	Surface Permit Acres	Total Tons Production	Number of Employees	Hours Worked	Accidents	
							Fatal	Non-Fatal
Mid Valley Coal Sales Inc	19000201	Mid Valley Coal Sales Conyngham Mine	343.0	15,416	2	714	0	0
Columbia County Total	1		343.0	15,416	2	714	0	0

Dauphin County

Company	Permit	Site Name	Surface Permit Acres	Total Tons Production	Number of Employees	Hours Worked	Accidents	
							Fatal	Non-Fatal
Meadowbrook Coal Co Inc	22030201	Meadowbrook Pa Game Commission Mine	84.0	0	1	500	0	0
Dauphin County Total	1		84.0	0	1	500	0	0

Lackawanna County

Company	Permit	Site Name	Surface Permit Acres	Total Tons Production	Number of Employees	Hours Worked	Accidents	
							Fatal	Non-Fatal
APHC II Inc	35970201	APHC II Marvine Bank	26.8	1,900	2	564	0	0
Lackawanna County Total	1		26.8	1,900	2	564	0	0

Luzerne County

Company	Permit	Site Name	Surface Permit Acres	Total Tons Production	Number of Employees	Hours Worked	Accidents	
							Fatal	Non-Fatal
Beaver Brook Coal Co	40850201	Beaver Brook Coal Beaver Brook Mine	312.0	6,301	2	1,511	0	1
Emerald Anthracite II	40823205	Hud Emerald Anthracite Truesdale Mine	239.2	0	14	14,613	0	0
Emerald Anthracite II	40990202	Hud Emerald Anthracite Bliss Mine	104.2	0	14	7,072	0	0
Emerald Anthracite II	40050201	Hud Emerald Anthracite 7 Washery	83.6	7,164	3	3,625	0	0
Hazleton Shaft Corp	40990101	Hazleton Shaft Mine	481.0	192,395	37	74,085	0	0
Jeddo Highland Coal Co	40663013	Jeddo-Highland Coal Jeddo 7 Mine	304.0	44,056	6	5,966	0	0
Mammoth Anthracite LLC	40840203	Mammoth Anthracite Penneys Mine	101.0	921	3	889	0	0

Mineral Reclamation LLC	40070201	UGI Loomis Tract Bank	37.0	103,000	2	2,950	0	0
Northampton Fuel Supply Co Inc	40663029	Northampton Fuel Supply Highland 5 Mine	521.0	374,716	10	22,988	0	0
Northampton Fuel Supply Co Inc	40940205	Northampton Fuel Supply Loomis Mine	124.0	252,873	18	38,539	0	0
Pagnotti Enterprises Inc	40663025	Pagnotti Ent Jeddo Area 1 Mine	325.0	87,894	2	2,671	0	0
Pagnotti Enterprises Inc	40663030	Pagnotti Ent Highland 2 S Mine	225.0	33,630	3	109	0	0
Silverbrook Anthracite Inc	40040201	Silverbrook Anthracite Maltby 2 Mine	20.0	98,148	2	1,840	0	0
Luzerne County Total	13		2,877.0	1,201,098	116	176,858	0	1

Montgomery County								
Company	Permit	Site Name	Surface Permit Acres	Total Tons Production	Number of Employees	Hours Worked	Accidents	
							Fatal	Non-Fatal
Mid Valley Coal Sales Inc	PA0224197	Stoudts Ferry Prep Oaks Basin		16,015	6	9,718	0	0
Montgomery County Total	1			16,015	6	9,718	0	0

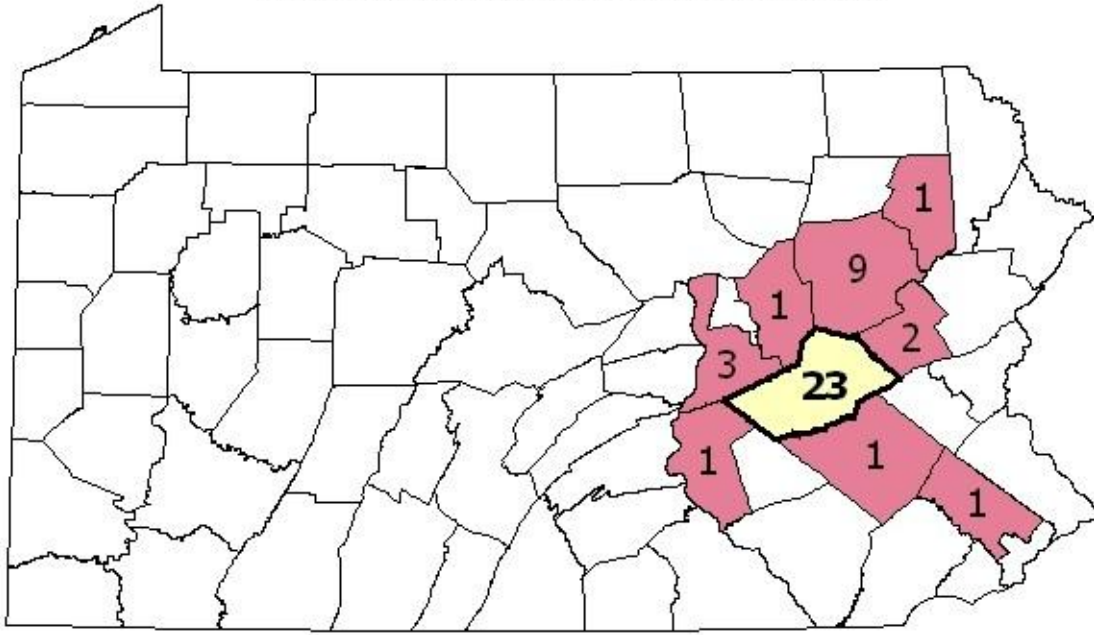
Northumberland County								
Company	Permit	Site Name	Surface Permit Acres	Total Tons Production	Number of Employees	Hours Worked	Accidents	
							Fatal	Non-Fatal
Black Diamond Mining Inc	49990201	Black Diamond Mining Sioux Mine	124.8	53,130	4	8,814	0	1
Mid Valley Coal Sales Inc	49970203	Mid Valley Coal Sales Glen Burn Mine	533.0	148,767	2	2,144	0	0
Susquehanna Coal Co	49870202	Susquehanna Mt Carmel Cogen Mine	788.0	472,708	26	62,100	0	0
Northumberland County Total	3		1,445.8	674,605	32	73,058	0	1

Schuylkill County

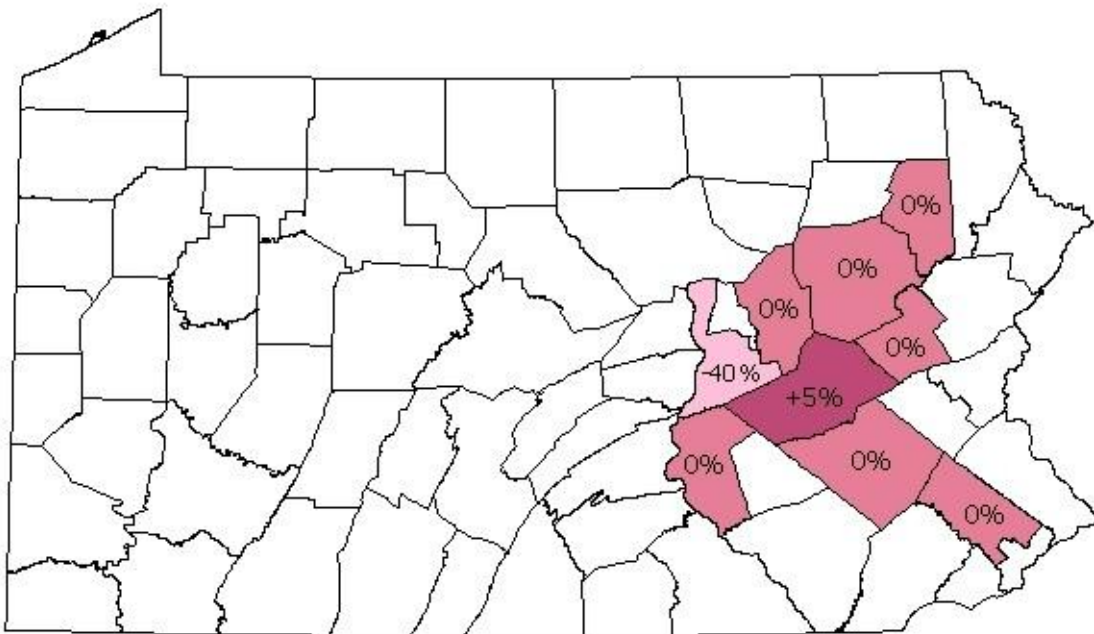
Company	Permit	Site Name	Surface Permit Acres	Total Tons Production	Number of Employees	Hours Worked	Accidents	
							Fatal	Non-Fatal
AC Fuels Co	54980201	AC Fuels Audenried Mine	197.5	158,410	5	12,248	0	0
BD Mining Co	54773214	BD Mining BD Ellangowen Mine	50	0	7	4,537	0	0
BD Mining Co	54850202	BD Mining BD Overall Plt Mine	1,590.0	636,815	32	64,591	0	1
Coal Castle Fuels Inc	54890201	Coal Castle Fuels Winnie Lands Mine	82.4	58,117	4	8,392	0	0
Cruz Bay Trading Inc	54060202	Cruz Bay Trading Caneel Bay Recovery Mine	25.0	49,550	2	2,822	0	0
Direnzo Coal Co	54940202	Direnzo Sub G Mine	30.3	5,000	3	1,000	0	0
Fox Coal Co Inc	54813224	Fox Coal Mowry Mine	9.6	150,674	2	2,589	0	0
Frederick Consulting	54040202	Frederick Consulting Forestville Silt Dam	30.0	20,654	2	361	0	0
Jeddo Highland Coal Co	54773215	Jeddo Highland Coal Indian Head Mine	46.4	22,144	2	219	0	0
Jeddo Highland Coal Co	54970204	Jeddo Highland Coal Indian Head Mine	265.0	199,299	2	2,217	0	0
Lehigh Coal & Navigation Co	54733020	Lehigh Coal & Navigation LCN Mine	7,596.0	0	15	6,044	0	0
Mazaika Coal Co	54840209	Mazaika Mine	24.0	3,626	1	2,080	0	0
Michael Coal Co	54030202	Michael Coal Branchdale Mine	70.6	35,959	3	2,780	0	0
Northeastern Power Co	54920201	Northeastern Power Silverbrook Mine	876.0	6,960	3	5,495	0	0
Northeastern Power Co	54960201	Northeastern Power Honeybrook Mine	429.7	274,805	8	12,902	0	0

Pagnotti Enterprises Inc	54840201	Pagnotti Ent Shenandoah Area Mine	332.0	26,140	2	1,221	0	0
Park Mine Coal Co	54050101	Park Mine Coal Park Mine	602.0	158,897	5	12,830	0	0
Premium Fine Coal Inc	54860204	Premium Fine Coal Mine	57.0	0	10	10,070	0	0
Reading Anthracite Co	54773005	Reading Anthracite St Clair P-44, 48, & 85-1	2,108.0	54,993	1	939	0	0
Reading Anthracite Co	54783702	Reading Anthracite New St Nicholas Breaker	512.0	0	5	3,603	0	0
Reading Anthracite Co	54793206	Reading Anthracite Ellangowan Bank 45A Mine	3,038.0	1,094,158	8	19,609	0	0
RJBB Coal Co	54783205	RJBB Refuse Mine	4.9	0	1	900	0	0
Selkirk Enterprises LLC	54830107	Selkirk Enterprises Silverton Mine	2,207.0	17,475	4	1,778	0	0
Stoudts Ferry Preparation Co Inc	PA0224138	Stoudts Ferry Auburn Prep Plant		12,966	4	10,805	0	0
Waste Mgmt & Proc Inc	54080201	Waste Mgmt & Proc Salem Hill Bank	162.0	0	1	94	0	0
Wheelabrator Culm Svc Inc	54040203	Wheelabrator Culm Svc Park Bank	42.1	180,277	5	11,546	0	0
White Pine Coal Co Inc	54870206	White Pine Coal Mahanoy Creek Mine	870.0	1,143	1	8	0	0
White Pine Coal Co Inc	54940201	White Pine Coal Bear Ridge Mine	56.3	31,500	2	960	0	0
WPS Westwood Generation LLC	54860206	WPS Westwood Generation Mine	441.4	137,141	6	13,468	0	0
WPS Westwood Generation LLC	54010201	WPS Westwood Good Spring Mine	73.6	100,417	1	1,984	0	0
Schuylkill County Total	30		21,828.8	3,437,120	147	218,092	0	1

Anthracite Coal Refuse Operators in 2008



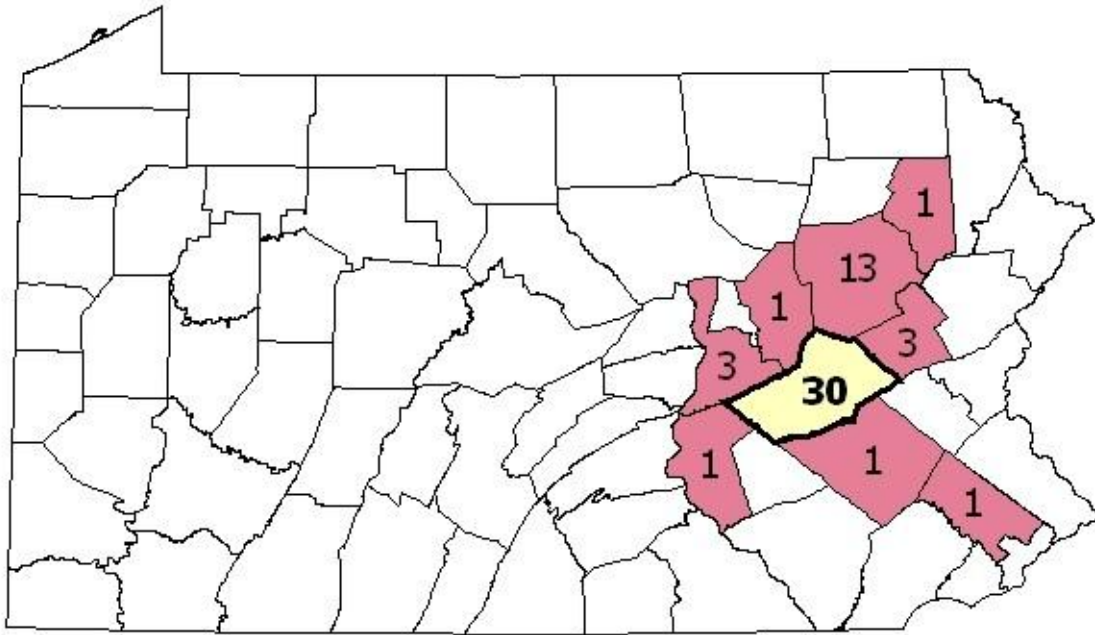
Anthracite Coal Refuse Operators in 2008



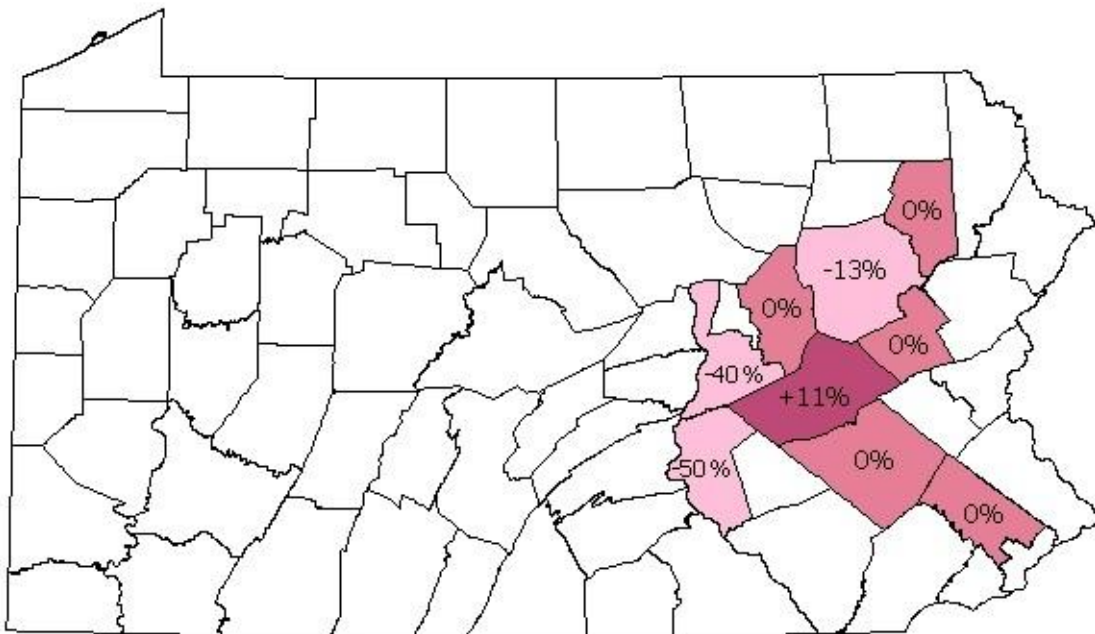
Change From Last Year

Decrease
 No Change
 Increase
 No Activity

Anthracite Coal Refuse Sites Active in 2008



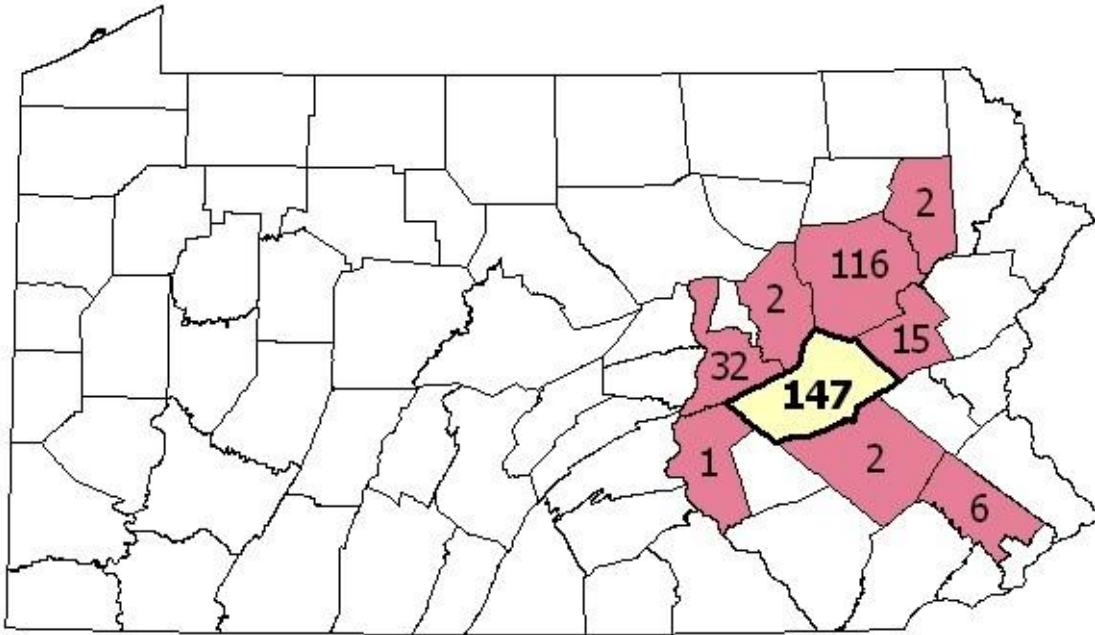
Anthracite Coal Refuse Sites Active in 2008



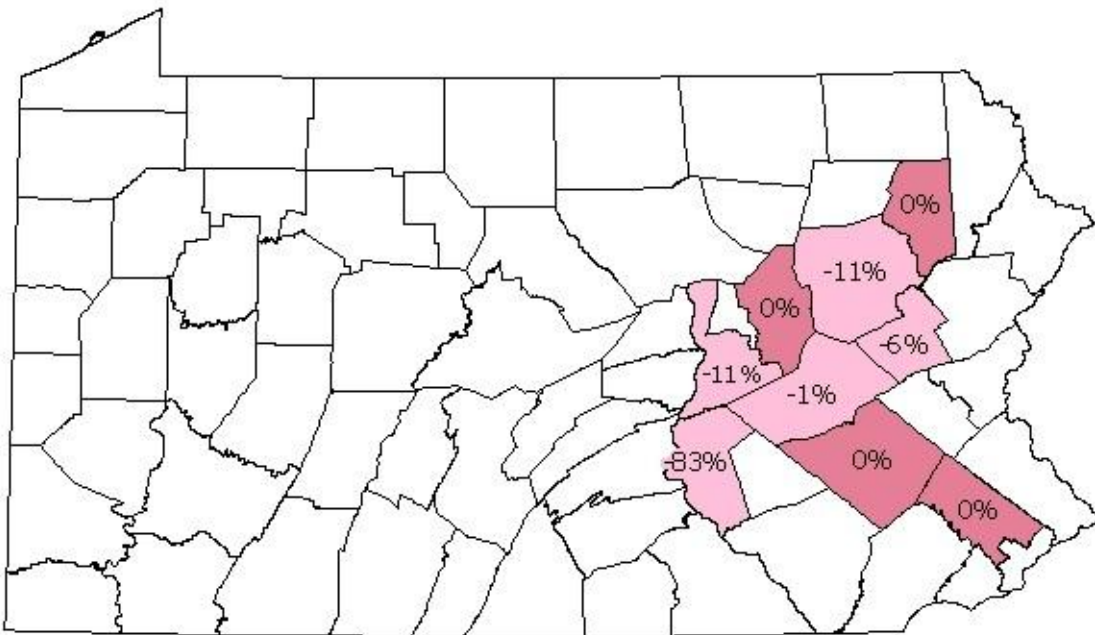
Change From Last Year

Decrease
 No Change
 Increase
 No Activity

Anthracite Coal Refuse Employees in 2008



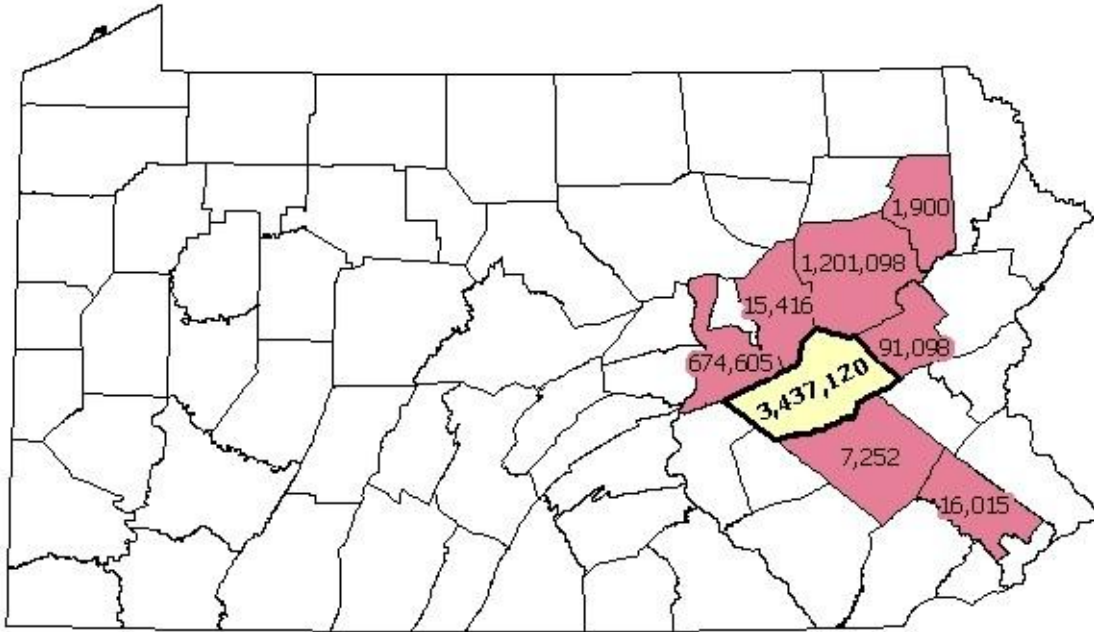
Anthracite Coal Refuse Employees in 2008



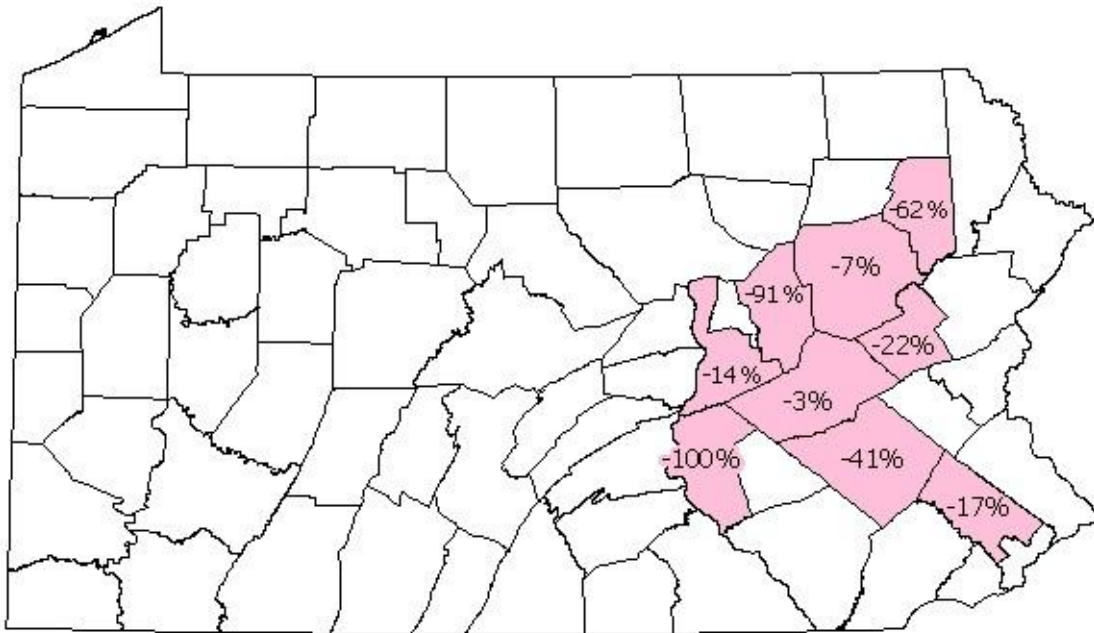
Change From Last Year

Decrease
 No Change
 No Activity

Anthracite Coal Refuse Tonnages Reported in 2008



Anthracite Coal Refuse Tonnages Reported in 2008



Change From Last Year

Decrease
 No Activity