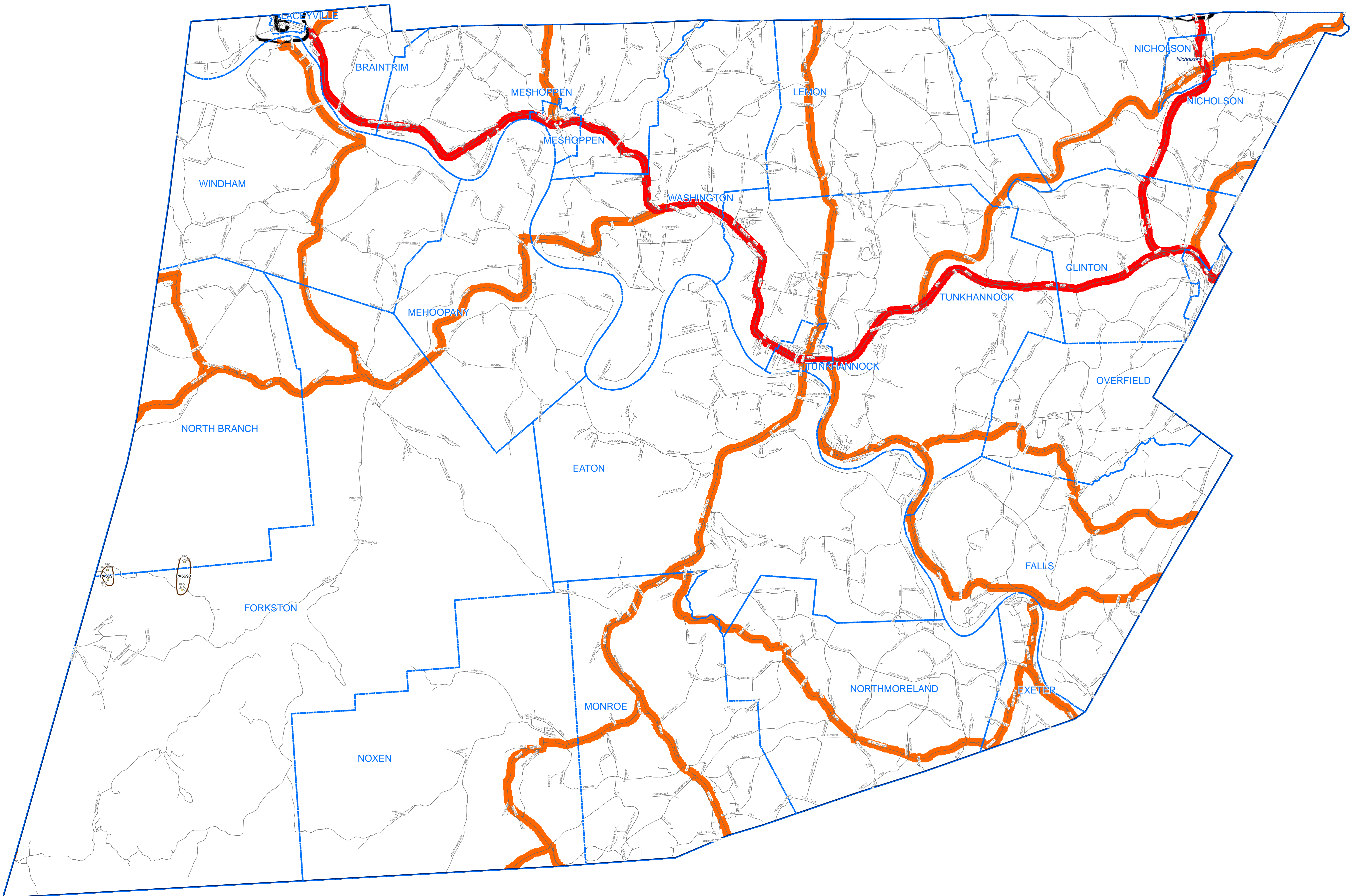



# WYOMING COUNTY

## Abandoned Mine Land Inventory



**MAP LEGEND**

- AMLIS P1 & P2 Inventory
- State Inventory
- Unreclaimed Feature
- Reclaimed Feature
- Municipal Boundary
- County
- Cities
- US Routes
- State Routes
- Other Roads

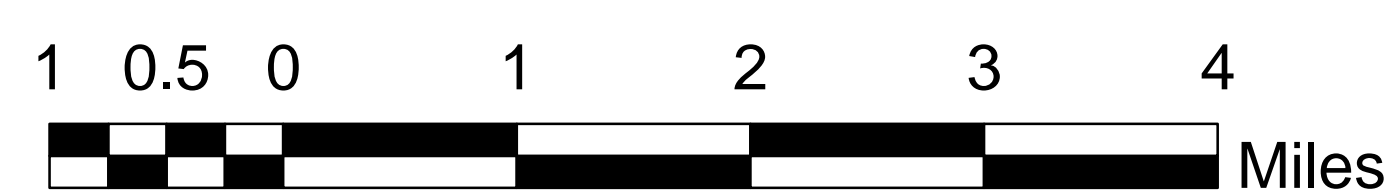


**Pennsylvania Department of Environmental Protection**  
**Bureau of Abandoned Mine Reclamation**

MAY 2007, PMW

**AML Feature Priority**

P-1: EXTREME HEALTH OR SAFETY IMPACT  
 P-2: HEALTH OR SAFETY IMPACT



**AML Feature Types**

- |  |  |
|--|--|
| ACDM - COAL DEEP MINE                    | IWS - IMPACTED WATER SOURCE                      |
| ACSM - COAL SURFACE MINE                 | RFSP - REFUSE PILE                               |
| AIMDM - INDUSTRIAL MINERALS DEEP MINE    | SPOIL - SPOIL AREA                               |
| AIMSM - INDUSTRIAL MINERALS SURFACE MINE | STBSN - SETTLING BASIN                           |
| AMDGS - AMD GROUND SATURATION            | STR - STRUCTURE                                  |
| EPO - ENTRY POINT / OPENING              | SUB - SUBSIDENCE AREA                            |
| EQUIP - EQUIPMENT                        | WAIWS - WATERS AFFECTED BY IMPACTED WATER SOURCE |