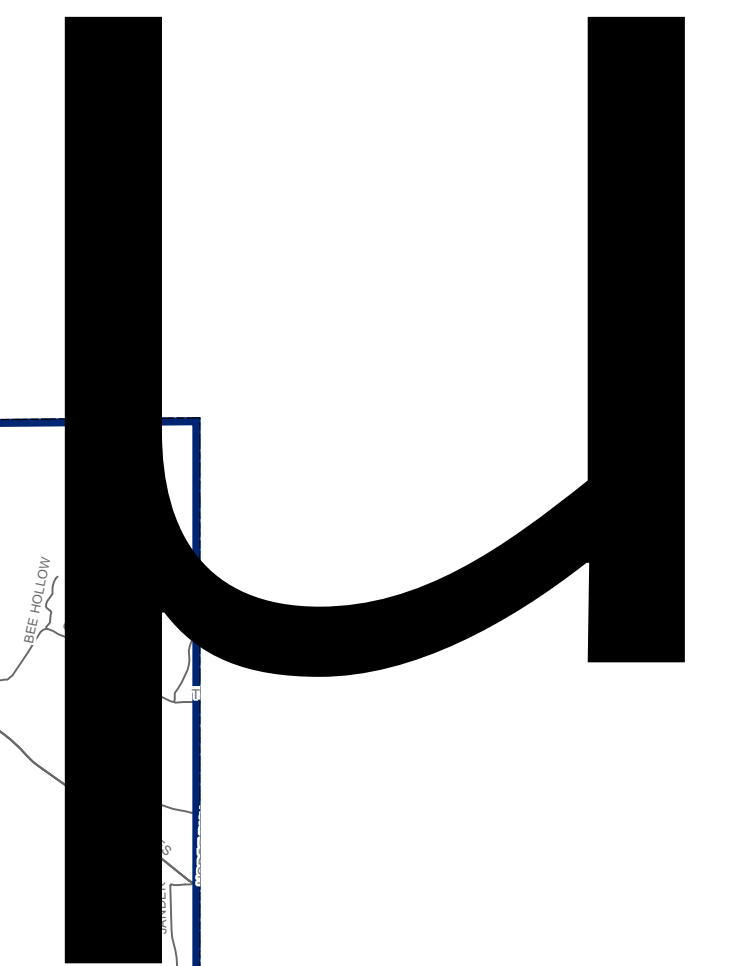


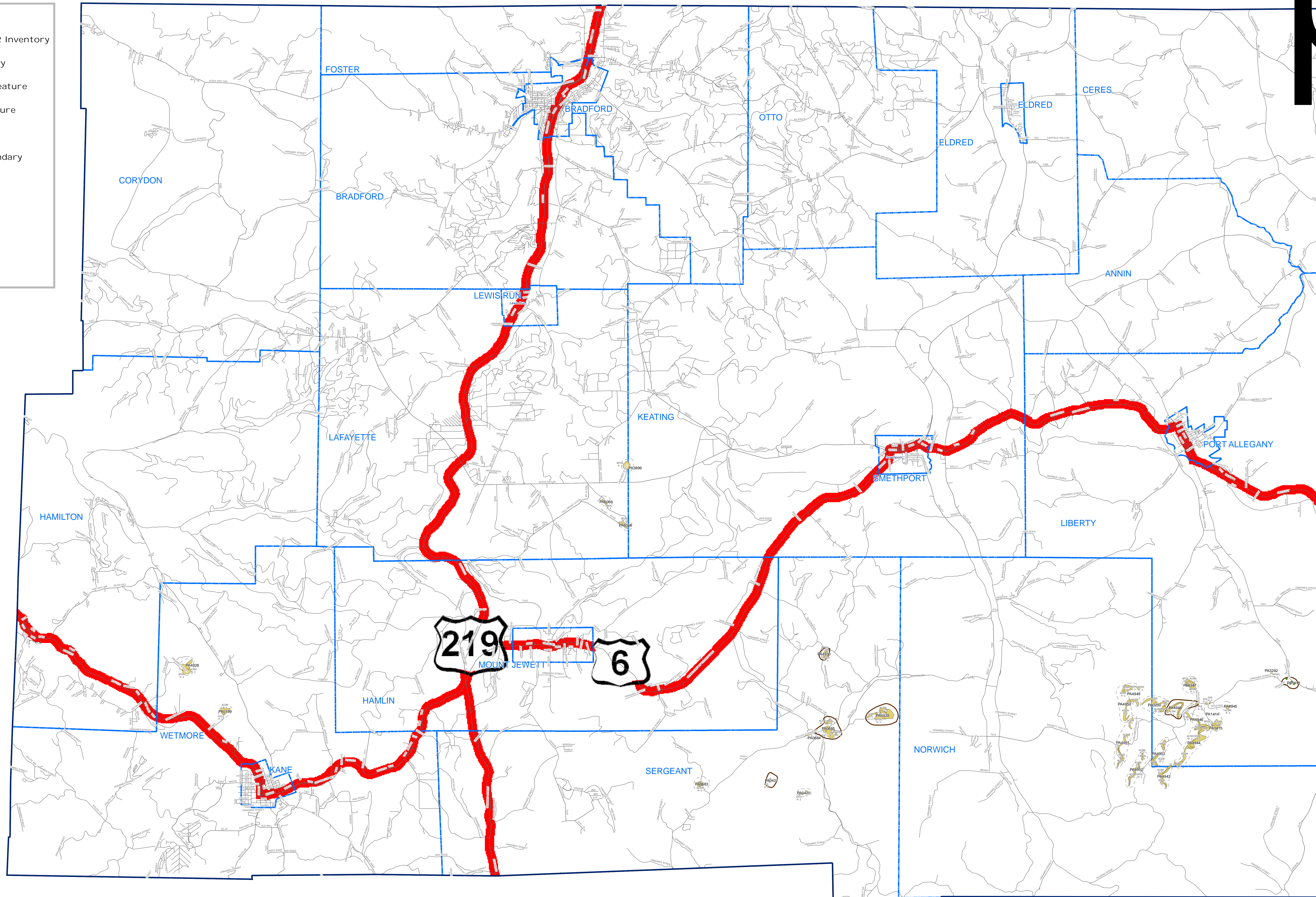
# McKEAN COUNTY

## Abandoned Mine Land Inventory

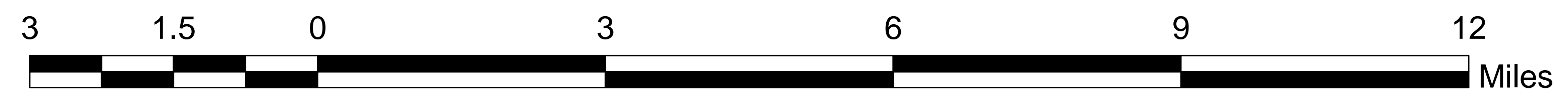


**Map Legend**

- AMLIS P1 & P2 Inventory
- State Inventory
- Unreclaimed Feature
- Reclaimed Feature
- County
- Municipal Boundary
- Cities
- Interstates
- US Routes
- State Routes
- Other Roads



**AML Feature Priority**  
 P-1: EXTREME HEALTH OR SAFETY IMPACT  
 P-2: HEALTH OR SAFETY IMPACT



**AML Feature Types**

ACDM - COAL DEEP MINE	IWS - IMPACTED WATER SOURCE
ACSM - COAL SURFACE MINE	RFSP - REFUSE PILE
AIMDM - INDUSTRIAL MINERALS DEEP MINE	SPOIL - SPOIL AREA
AISM - INDUSTRIAL MINERALS SURFACE MINE	STBSN - SETTLING BASIN
AMDGS - AMD GROUND SATURATION	STR - STRUCTURE
EPO - ENTRY POINT / OPENING	SUB - SUBSIDENCE AREA
EQUIP - EQUIPMENT	WAIWS - WATERS AFFECTED BY IMPACTED WATER SOURCE



**Pennsylvania Department of Environmental Protection**  
**Bureau of Abandoned Mine Reclamation**