





CENTRALIA MINE FIRE

-  APPROXIMATE FIRE ORIGIN 1962
-  APPROXIMATE FIRE BURN ZONE 1989
-  APPROXIMATE FIRE BURN ZONE 2012
( UNCERTAIN EXTENT)

FROM TOPOGRAPHIC QUADRANGLE MAP – Scale: 1" ≈ 2400'