






# NHCS 2018

2018 Satellite Image Projected on 2023 Google Earth Image and Showing Locations of Test Pits, Prior Location of Primrose Creek, 2023 Found Culvert and Proposed Creek Restoration Path

## Appendix 1, Exhibit 1, Plate 7

### Legend

-  Approx. Path of Creek Restoration
-  Downstream Primrose Creek
-  Found (2023) Culvert Location
-  Highwall Failure Area
-  Prior Path Primrose Creek

