




NHCS & Primrose Creek

1983 Satellite Image Projected on to 2023 Google Earth Image and Showing NHCS Relocated Primrose Creek, Test Pits, 2023 Found Culvert Location and Creek Restoration Path

Appendix 1, Exhibit 1, Plate 4

Legend

-  Approx. Path of Creek Restoration
-  Found (2023) Culvert Location
-  Relocated Primrose Creek



Google Earth

Image © 2023 Airbus



100 ft