







Legend

-  0.5_mile_buffers_of_Metso
-  affected_area_7_17_07

TCE or PCE Results

- * Not Detected
-  0 to 4.99 ug/L
-  > 5 ug/L

Ivy Industrial Park, Lackawanna County
 Affected Water Well Sampling Points
 November 6, 2005

by: Pennsylvania Department of Environmental Protection
 Wilkes-Barre, PA

Scale 1:8,000 or 1 inch = 667 feet

Circles are at 1/2 mile intervals
 revised 11/18/05 road labels
 3/30/06 PCE & TCE values
 11/6/06 updated sampling results as of September 21, 2006
 7/17/07 updated sampling results as of June 1, 2007
 3/11/08 updated sampling results as of December, 2007