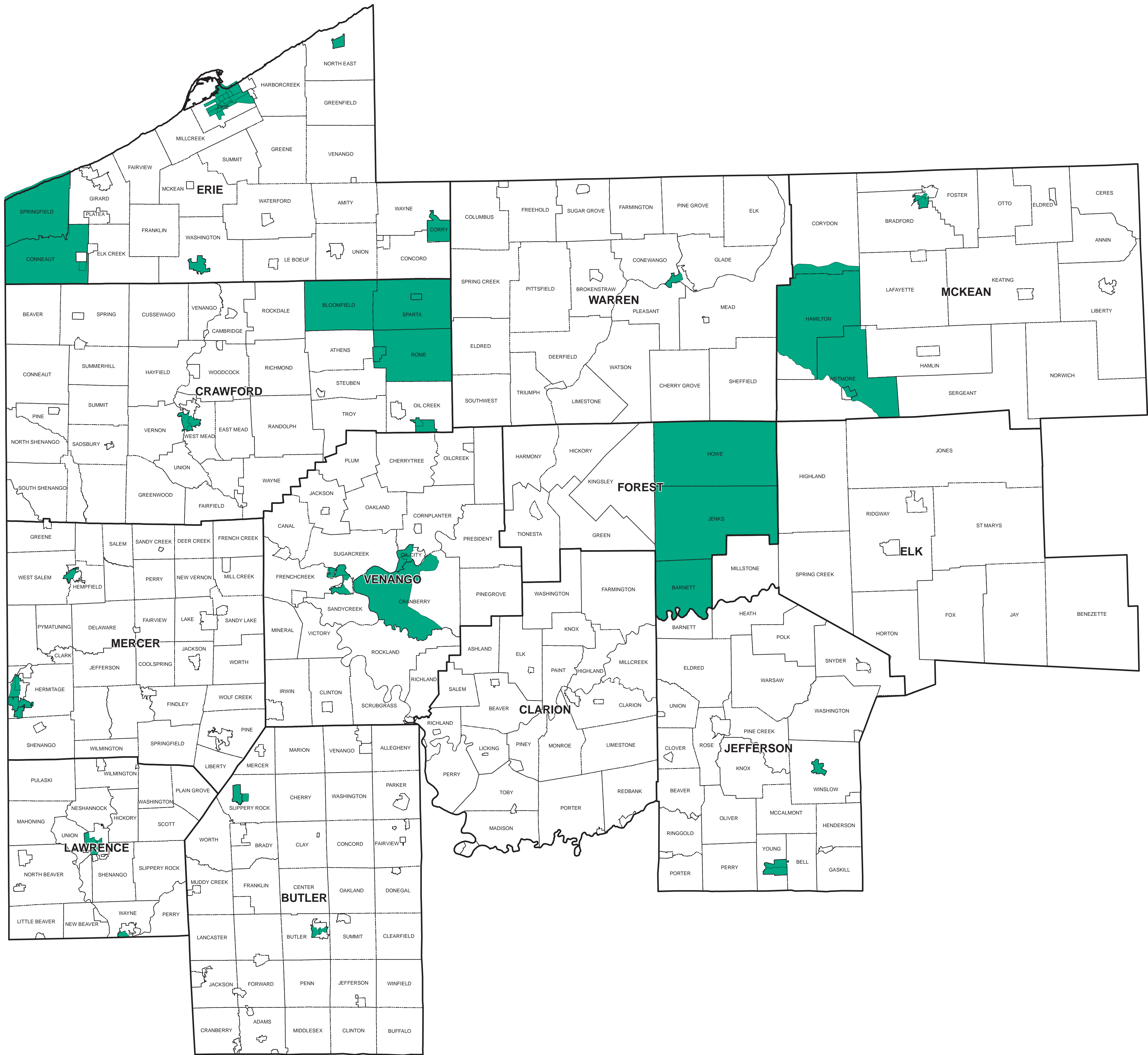
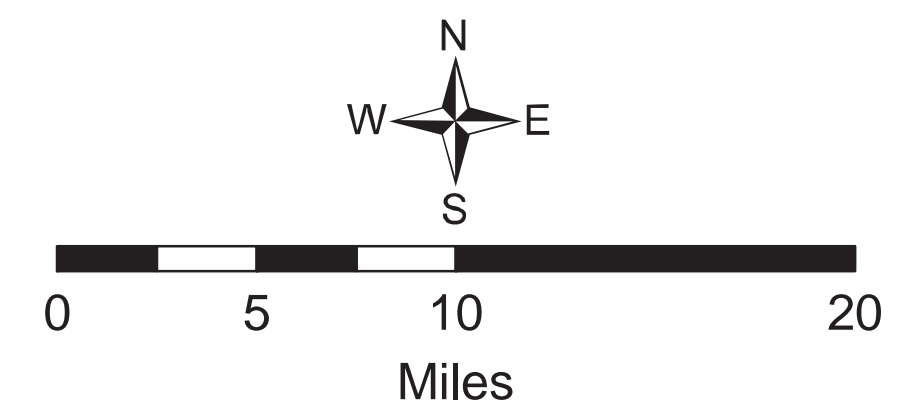


# Environmental Justice Areas - Northwest Regional Office



**Legend**


- County Boundary
- Municipality Boundary
- Environmental Justice Area



This map shows the Environmental Justice Areas (EJA) located within the Northwest Regional Office coverage area. The EJA layer identifies 2010 Pennsylvania Census Tracts which meet the PADEP definition for EJA by having a poverty rate of 20% or greater or a non-white population of 30% or greater.

Sources:  
 Environmental Justice Areas were generated from data produced by the PADEP GDC. The municipal boundaries used in the base map were generated from data produced by PennDOT.

Prepared by:



Commonwealth of Pennsylvania  
 Department of Environmental Protection  
 California District Office  
 Mine Subsidence Section  
 Technical Services Unit  
 September 2014

The Department assumes no responsibility for the accuracy or completeness of this information.