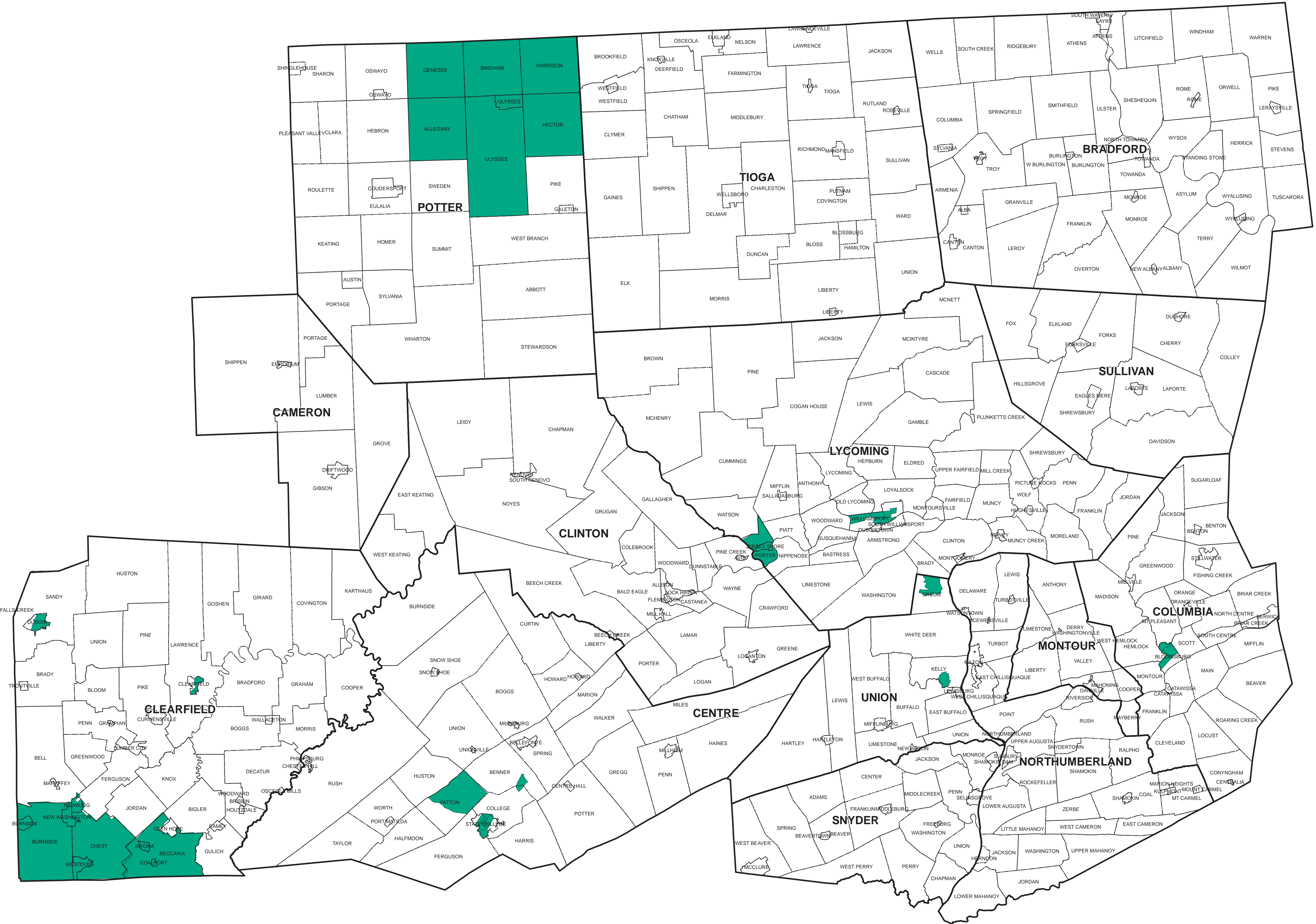
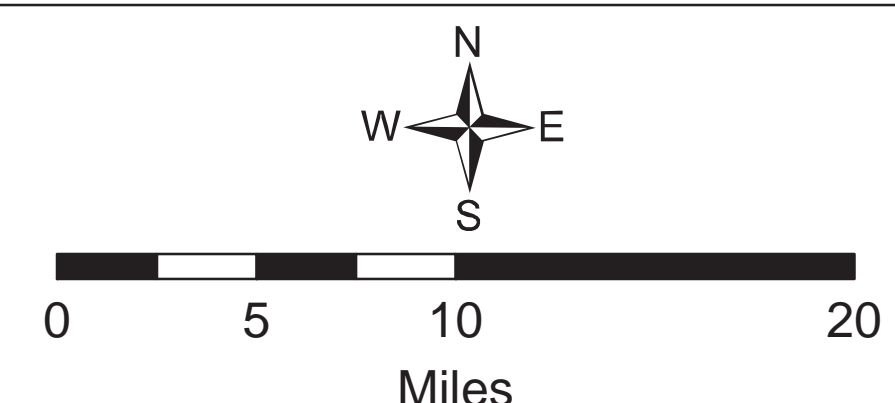


# Environmental Justice Areas - North-central Regional Office



**Legend**


- County Boundary
- Municipality Boundary
- Environmental Justice Area



This map shows the Environmental Justice Areas (EJA) located within the North-central Regional Office coverage area. The EJA layer identifies 2010 Pennsylvania Census Tracts which meet the PADEP definition for EJA by having a poverty rate of 20% or greater or a non-white population of 30% or greater.

Sources:  
Environmental Justice Areas were generated from data produced by the PADEP GDC. The municipal boundaries used in the base map were generated from data produced by PennDOT.

Prepared by:



Commonwealth of Pennsylvania  
Department of Environmental Protection  
California District Office  
Mine Subsidence Section  
Technical Services Unit  
September 2014

The Department assumes no responsibility for the accuracy or completeness of this information.