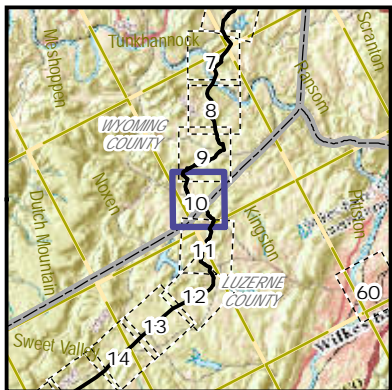
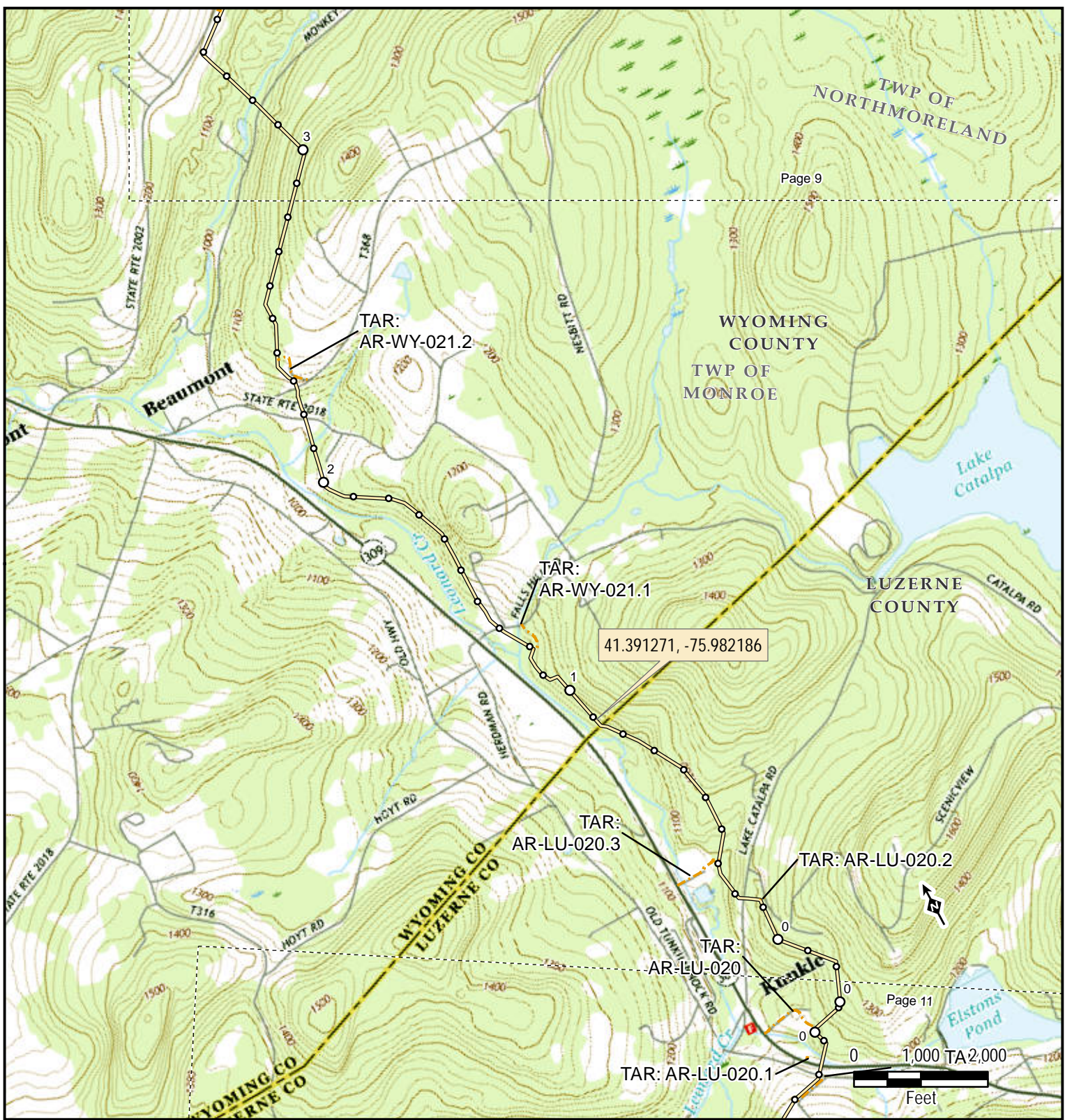


*Atlantic Sunrise Project – PA DEP Chapter 105 Joint Permit Application
Transcontinental Gas Pipe Line Company, LLC
Wyoming County*

**ATTACHMENT I -3
WYOMING COUNTY PROJECT LOCATION MAP**

Revised April 2017



- Milepost (1)
- Milepost (0.1)
- CPLN
- CPLS
- Chapman Loop
- Unity Loop
- ▭ Project Facility (fence line)
- ▭ Contractor/Pipe Yard & Staging Area
- Permanent Access Road (PAR)
- Temporary Access Road (TAR)
- ▭ Adjacent Page
- ⊕ Public Surface Water Intake
- ⊙ Water Withdrawal Location

Sources: USGS/The National Map 2016, Williams, TRC, Mustang, and ESRI

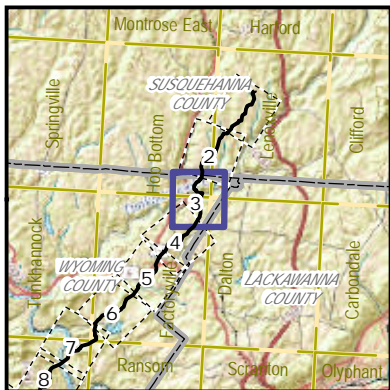
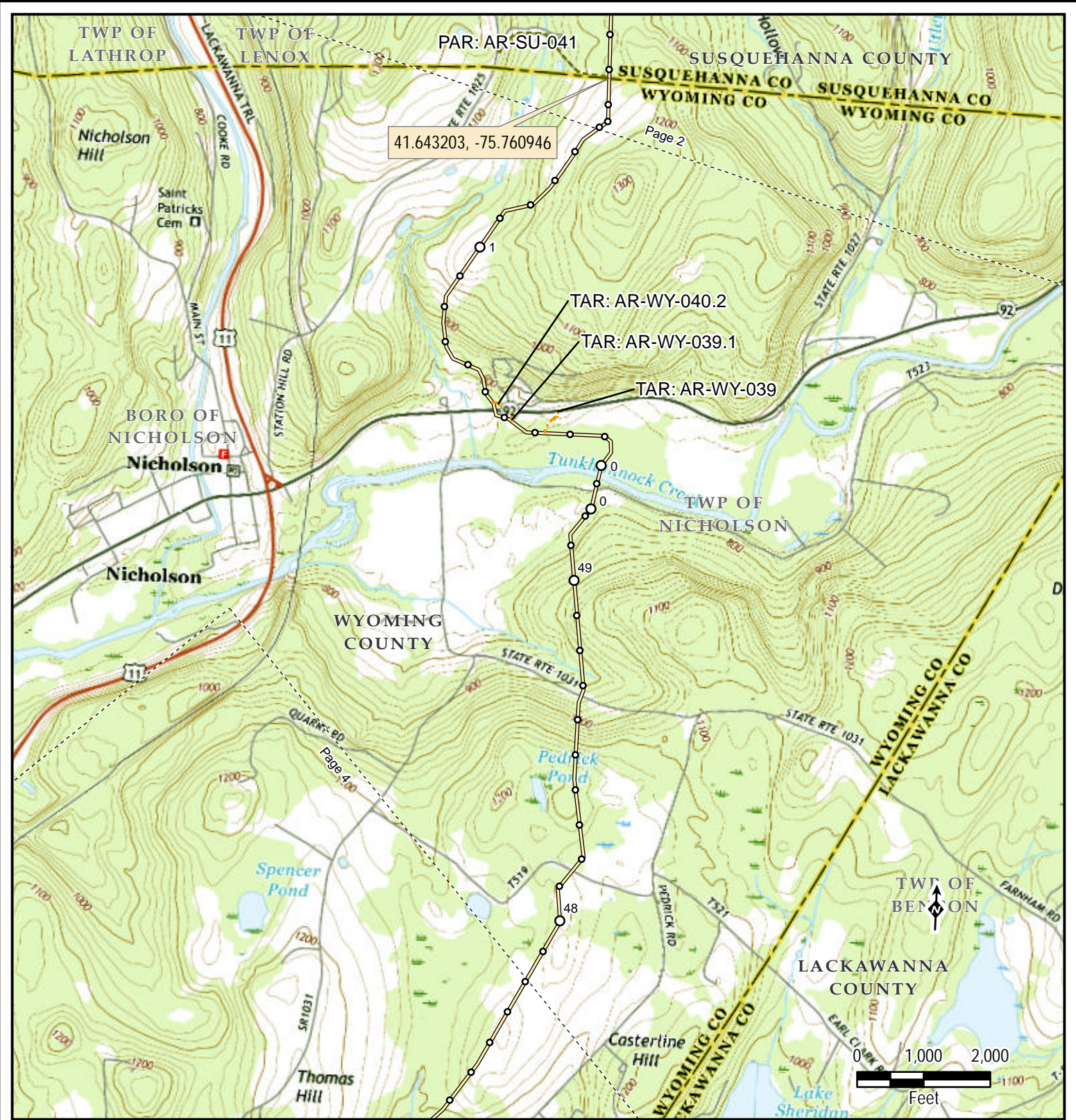


Atlantic Sunrise
Project Location Maps
 USGS Pennsylvania 7.5 Minute Quad
 Wyoming, Luzerne County
 Sheet 10 of 70

Created: 4/18/2017



\\pape-sr1\paps\PROJ\ECTS\LU\GUSTAW\Williams\Atlantic-Sunrise\MXD\AUSun_PA_USTopo_8x11P.mxd



○ Milepost (1)	--- Permanent Access Road (PAR)
○ Milepost (0.1)	--- Temporary Access Road (TAR)
— CPLN	--- Adjacent Page
— CPLS	⊕ Public Surface Water Intake
— Chapman Loop	⊕ Water Withdrawal Location
— Unity Loop	
▭ Project Facility (fence line)	
▭ Contractor/Pipe Yard & Staging Area	

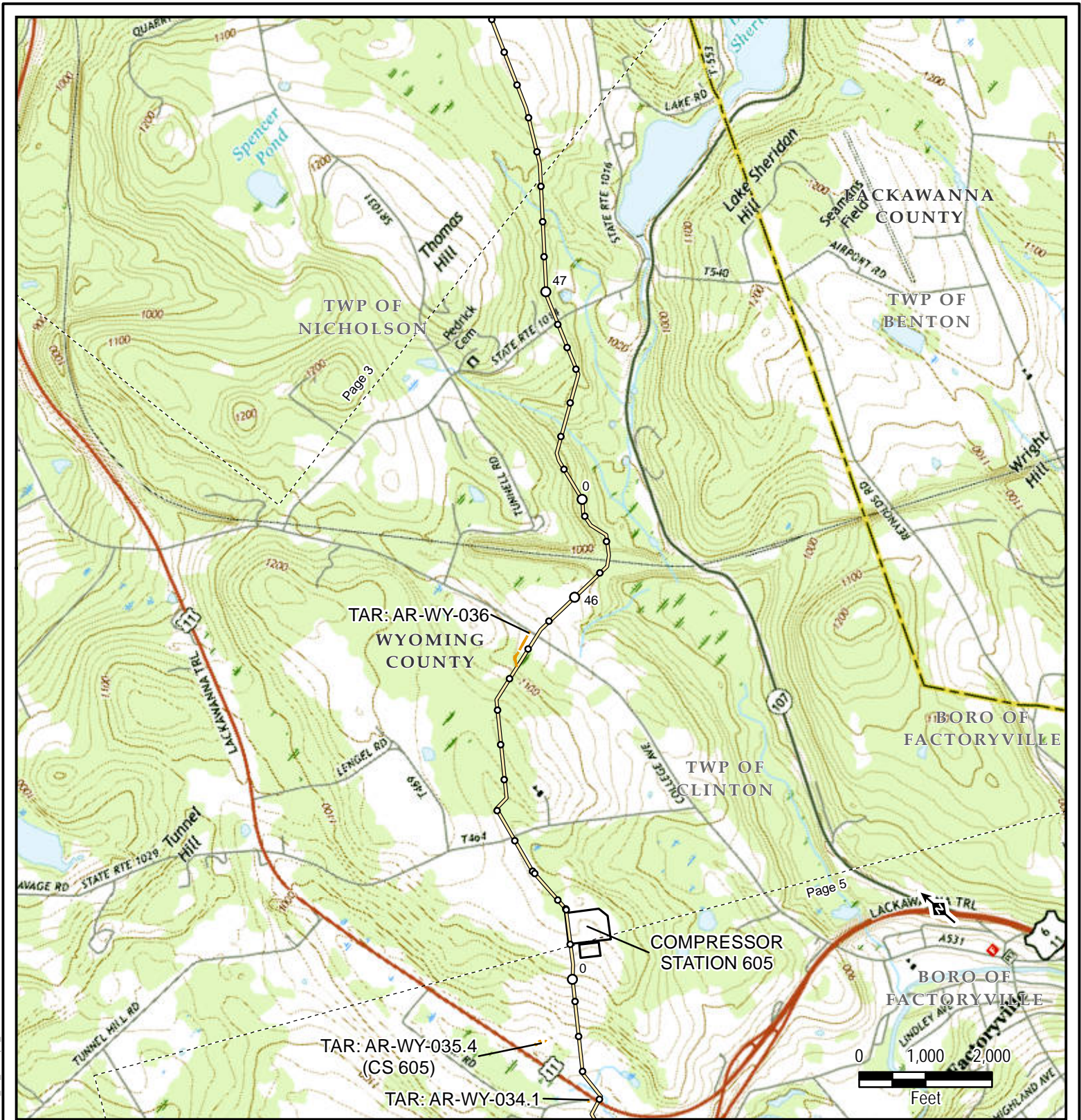
Sources: USGS/The National Map 2016, Williams, TRC, Mustang, and ESRI

Williams

Atlantic Sunrise
Project Location Maps
 USGS Pennsylvania 7.5 Minute Quad
 Wyoming County
 Sheet 3 of 70

Created: 4/18/2017 **TRC**

\\paesr11qts\proj\ECTS\AU\GUSTAW\Williams\Atlantic-Sunrise\MXD\AUSun_PA_US10no_8x11P.mxd



- Milepost (1)
- Milepost (0.1)
- CPLN
- CPLS
- Chapman Loop
- Unity Loop
- Project Facility (fence line)
- ▭ Contractor/Pipe Yard & Staging Area
- Permanent Access Road (PAR)
- Temporary Access Road (TAR)
- ▭ Adjacent Page
- ⊕ Public Surface Water Intake
- ⊙ Water Withdrawal Location

Sources: USGS/The National Map 2016, Williams, TRC, Mustang, and ESRI

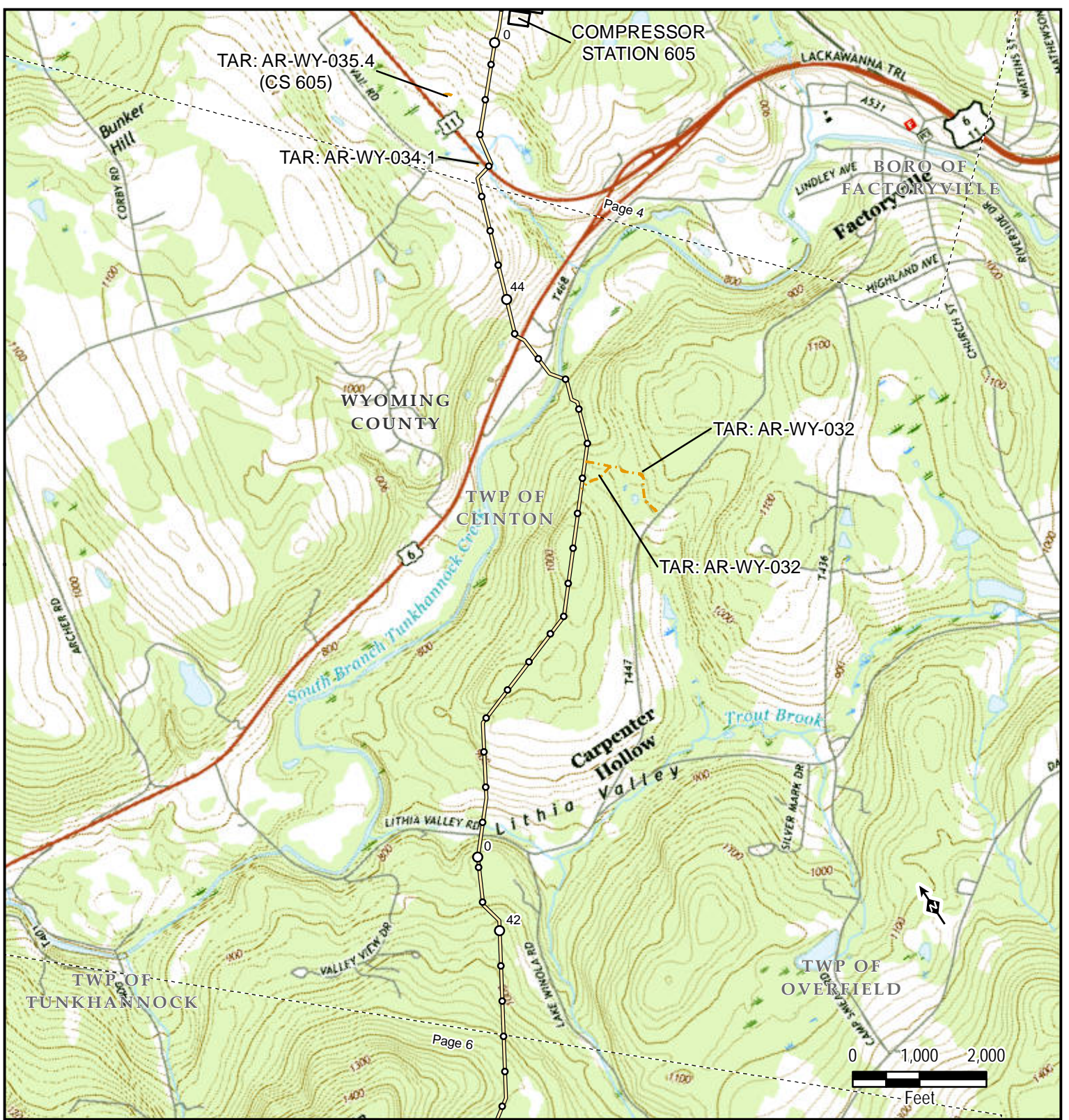


Atlantic Sunrise
Project Location Maps
 USGS Pennsylvania 7.5 Minute Quad
 Wyoming County
 Sheet 4 of 70

Created: 4/18/2017



v:\maps\trc\proj\FACTS\AU\GUSTAW\Williams\Atlantic-Sunrise\MXD\AUSun_PA_US10m_8x11P.mxd



○	Milepost (1)	---	Permanent Access Road (PAR)
○	Milepost (0.1)	---	Temporary Access Road (TAR)
—	CPLN	---	Adjacent Page
—	CPLS	⊕	Public Surface Water Intake
—	Chapman Loop	⊕	Water Withdrawal Location
—	Unity Loop		
□	Project Facility (fence line)		
□	Contractor/Pipe Yard & Staging Area		

Sources: USGS/The National Map 2016, Williams, TRC, Mustang, and ESRI

Williams

Atlantic Sunrise
Project Location Maps
 USGS Pennsylvania 7.5 Minute Quad
 Wyoming County
 Sheet 5 of 70

Created: 4/18/2017 **TRC**

\\pape-sr1\paps\PROJ\FACTS\AU\GUSTAW\Williams\Atlantic-Sunrise\MXD\AUSun_PA_US10no_8x11P.mxd



○	Milepost (1)	---	Permanent Access Road (PAR)
◦	Milepost (0.1)	---	Temporary Access Road (TAR)
—	CPLN	---	Adjacent Page
—	CPLS	⊕	Public Surface Water Intake
—	Chapman Loop	⊕	Water Withdrawal Location
—	Unity Loop		
□	Project Facility (fence line)		
□	Contractor/Pipe Yard & Staging Area		

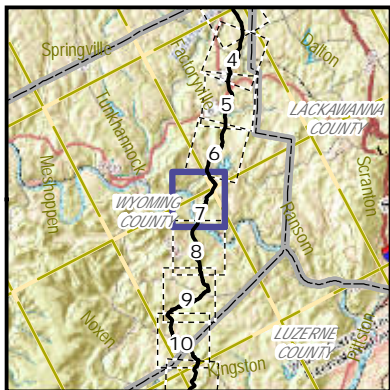
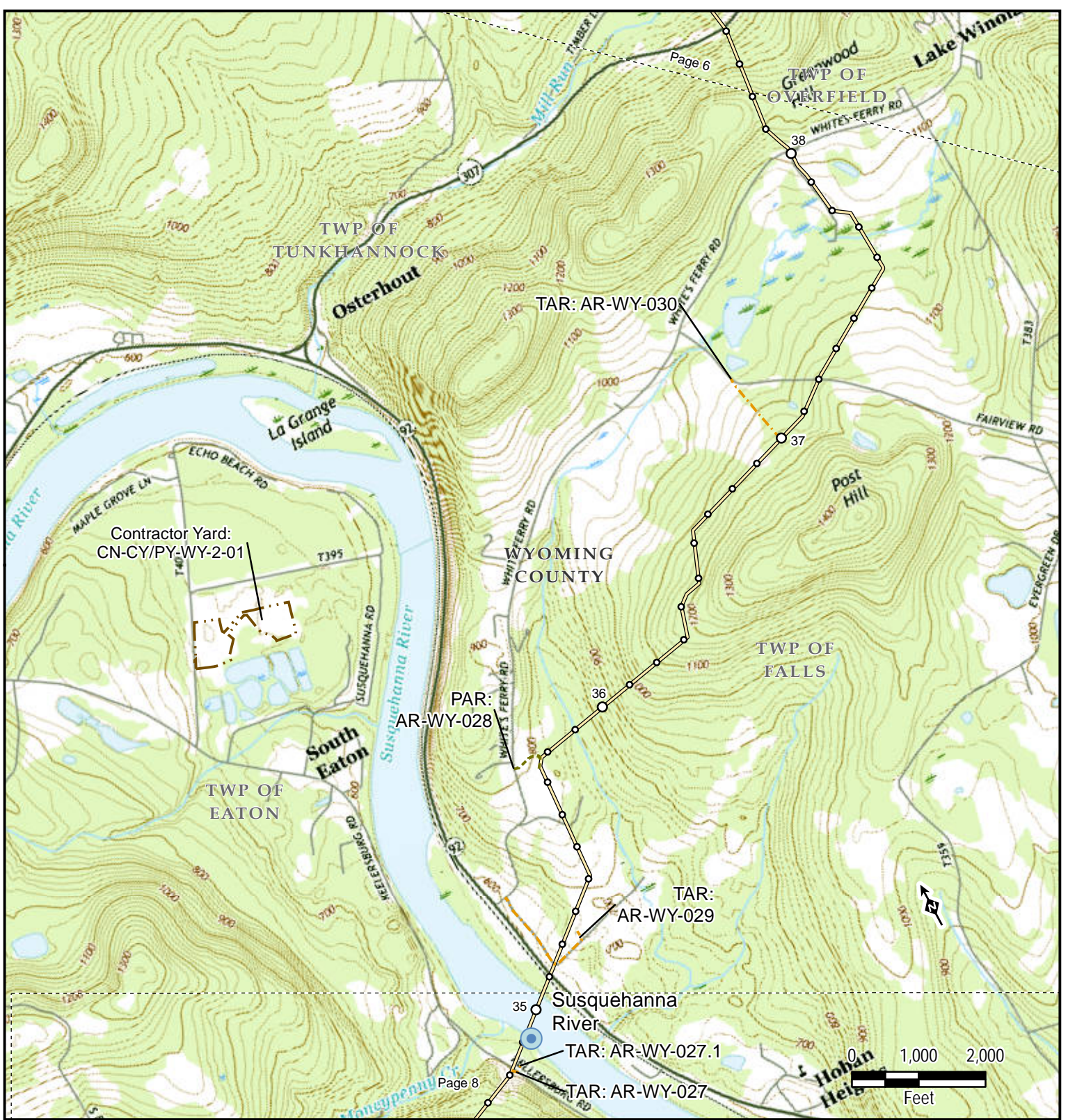
Sources: USGS/The National Map 2016, Williams, TRC, Mustang, and ESRI

Williams

Atlantic Sunrise
Project Location Maps
 USGS Pennsylvania 7.5 Minute Quad
 Wyoming County
 Sheet 6 of 70

Created: 4/18/2017 **TRC**

\\pape-sr1\paps\PROJ\ECTS\AU\GUSTAW\Williams\Atlantic-Sunrise\MXD\AUSun_PA_US10no_8x11P.mxd



○ Milepost (1)	Permanent Access Road (PAR)
○ Milepost (0.1)	Temporary Access Road (TAR)
— CPLN	Adjacent Page
— CPLS	Public Surface Water Intake
— Chapman Loop	Water Withdrawal Location
— Unity Loop	
□ Project Facility (fence line)	
□ Contractor/Pipe Yard & Staging Area	

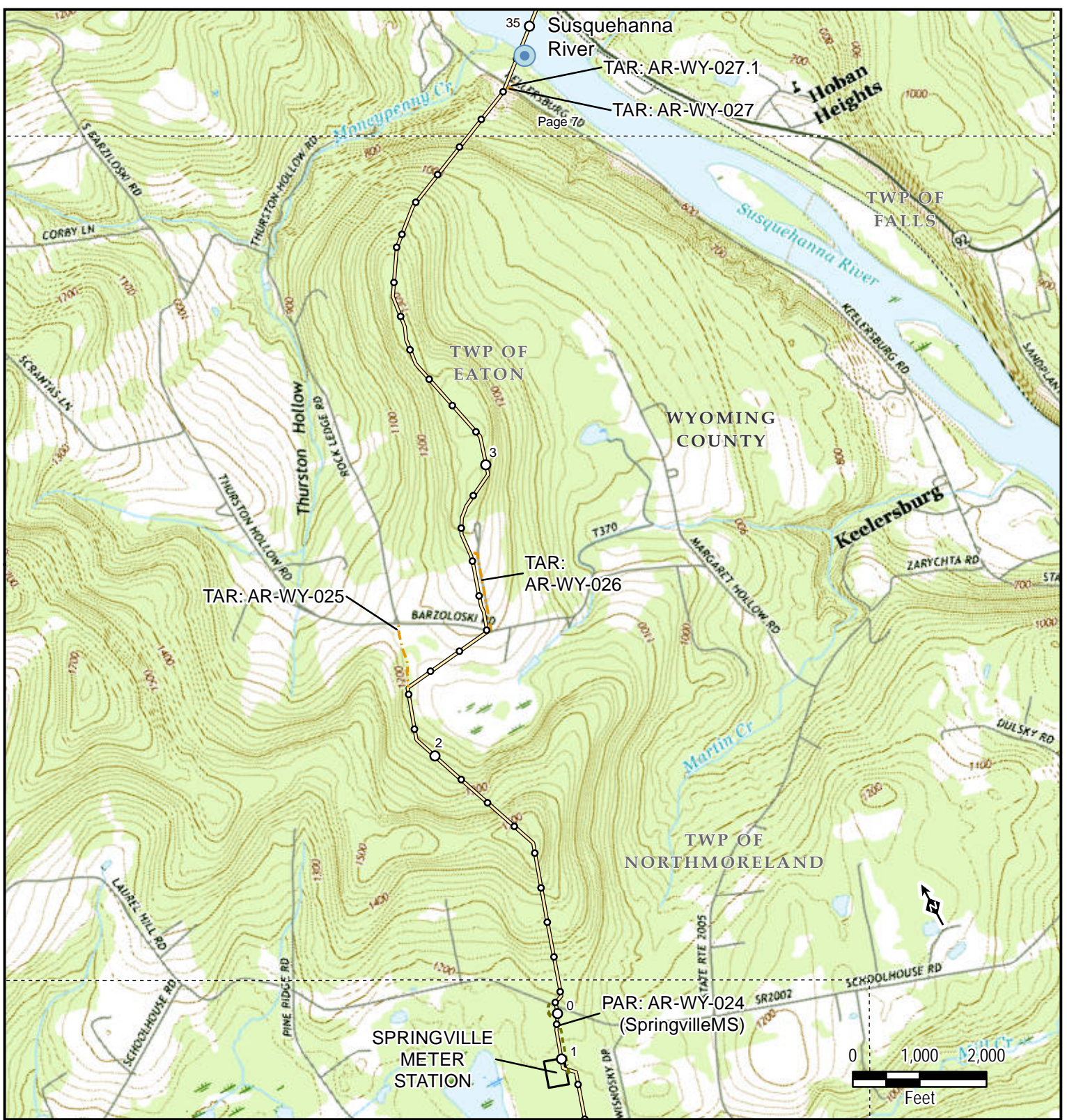
Sources: USGS/The National Map 2016, Williams, TRC, Mustang, and ESRI

Williams

Atlantic Sunrise
Project Location Maps
USGS Pennsylvania 7.5 Minute Quad
Wyoming County
Sheet 7 of 70

Created: 4/18/2017 **TRC**

\\paesr11qps\PROJ\ECTS\AU\GUSTAW\Williams\Atlantic_Sunrise\MXD\AUSun_PA_US10mo_8x11P.mxd



○ Milepost (1)	Permanent Access Road (PAR)
○ Milepost (0.1)	Temporary Access Road (TAR)
— CPLN	Adjacent Page
— CPLS	Public Surface Water Intake
— Chapman Loop	Water Withdrawal Location
— Unity Loop	
□ Project Facility (fence line)	
□ Contractor/Pipe Yard & Staging Area	

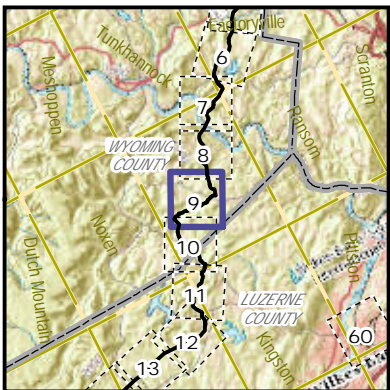
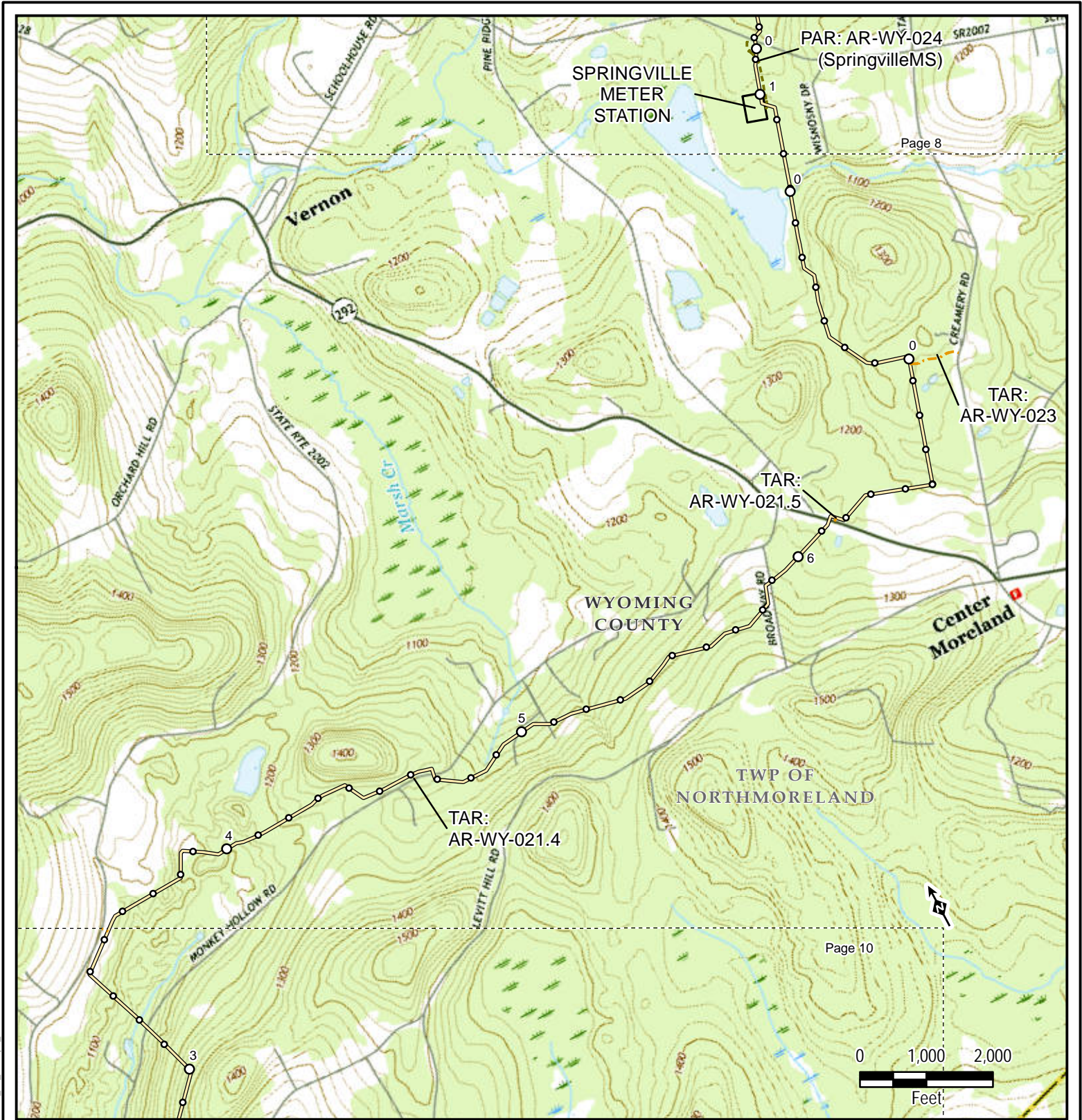
Sources: USGS/The National Map 2016, Williams, TRC, Mustang, and ESRI

Williams

Atlantic Sunrise
Project Location Maps
 USGS Pennsylvania 7.5 Minute Quad
 Wyoming County
 Sheet 8 of 70

Created: 4/18/2017 **TRC**

\\pape-sr1\pape\PROJ\ECTS\AU\GUSTAW\Williams\Atlantic-Sunrise\MXD\AUSun_PA_US10mno_8x11P.mxd



- Milepost (1)
- Milepost (0.1)
- CPLN
- CPLS
- Chapman Loop
- Unity Loop
- ▭ Project Facility (fence line)
- ▭ Contractor/Pipe Yard & Staging Area
- Permanent Access Road (PAR)
- Temporary Access Road (TAR)
- ▭ Adjacent Page
- ⊕ Public Surface Water Intake
- ⊕ Water Withdrawal Location

Sources: USGS/The National Map 2016, Williams, TRC, Mustang, and ESRI



Atlantic Sunrise
Project Location Maps
 USGS Pennsylvania 7.5 Minute Quad
 Wyoming County
 Sheet 9 of 70

Created: 4/18/2017



\\ape-sr1\p1\proj\ECTS\AU\GUSTAW\Williams\Atlantic-Sunrise\MXD\AUSun_PA_US10no_8x11P.mxd